

NOTICE!!

These documents have been scanned!

Do not place un-scanned documents beneath this notice!

Do not remove this notice from this file!

GPO Jacket No. 560-102
Print Order 61540
Rise Business Services, LLC
Job=AZ15 6/5/2019



Box Number= AZ15119



Claim Begin-End: AMC361192-AMC361380

1 Initial Receipt



AZ15119-8

AMC360399-AMC361192

United States Department of the Interior
Bureau of Land Management
 BUSINESS & SUPPORT SVCS DIV
 222 N CENTRAL AVE
 PHOENIX, AZ 85004 -2203
 Phone: (602) 417-9200

Receipt	
No:	874775

Transaction #: 907854
Date of Transaction: 05/14/2004

CUSTOMER:	PHELPS DODGE CORP ONE N CENTRAL AVE 17TH FLOOR PHOENIX, AZ 85004
------------------	---

ENTERED IN COMPUTER

EE 6/3/04

LINE #	QTY	DESCRIPTION	REMARKS	UNIT PRICE	TOTAL
		LOCATABLE MINERALS / MINING CLAIMS-NEW, UNADJUDI, ONE OR MORE AUTH NO'S / NEW MINING CLAIM LOCATION FEE \$25(1993) CASES: AMC361192/\$25.00, AMC361193/\$25.00, AMC361194/\$25.00, AMC361195/\$25.00, AMC361196/\$25.00, AMC361197/\$25.00, AMC361198/\$25.00, AMC361199/\$25.00, AMC361200/\$25.00, AMC361201/\$25.00, AMC361202/\$25.00, AMC361203/\$25.00, AMC361204/\$25.00, AMC361205/\$25.00, AMC361206/\$25.00, AMC361207/\$25.00, AMC361208/\$25.00, AMC361209/\$25.00, AMC361210/\$25.00, AMC361211/\$25.00, AMC361212/\$25.00, AMC361213/\$25.00, AMC361214/\$25.00, AMC361215/\$25.00, AMC361216/\$25.00, AMC361217/\$25.00, AMC361218/\$25.00, AMC361219/\$25.00, AMC361220/\$25.00, AMC361221/\$25.00, AMC361222/\$25.00, AMC361223/\$25.00, AMC361224/\$25.00, AMC361225/\$25.00, AMC361226/\$25.00, AMC361227/\$25.00, AMC361228/\$25.00, AMC361229/\$25.00, AMC361230/\$25.00, AMC361231/\$25.00, AMC361232/\$25.00, AMC361233/\$25.00, AMC361234/\$25.00, AMC361235/\$25.00, AMC361236/\$25.00, AMC361237/\$25.00, AMC361238/\$25.00, AMC361239/\$25.00, AMC361240/\$25.00, AMC361241/\$25.00, AMC361242/\$25.00, AMC361243/\$25.00, AMC361244/\$25.00,			

1

189.00

AMC361245/\$25.00, AMC361246/\$25.00,
 AMC361247/\$25.00, AMC361248/\$25.00,
 AMC361249/\$25.00, AMC361250/\$25.00,
 AMC361251/\$25.00, AMC361252/\$25.00,
 AMC361253/\$25.00, AMC361254/\$25.00,
 AMC361255/\$25.00, AMC361256/\$25.00,
 AMC361257/\$25.00, AMC361258/\$25.00,
 AMC361259/\$25.00, AMC361260/\$25.00,
 AMC361261/\$25.00, AMC361262/\$25.00,
 AMC361263/\$25.00, AMC361264/\$25.00,
 AMC361265/\$25.00, AMC361266/\$25.00,
 AMC361267/\$25.00, AMC361268/\$25.00,
 AMC361269/\$25.00, AMC361270/\$25.00,
 AMC361271/\$25.00, AMC361272/\$25.00,
 AMC361273/\$25.00, AMC361274/\$25.00,
 AMC361275/\$25.00, AMC361276/\$25.00,
 AMC361277/\$25.00, AMC361278/\$25.00,
 AMC361279/\$25.00, AMC361280/\$25.00,
 AMC361281/\$25.00, AMC361282/\$25.00,
 AMC361283/\$25.00, AMC361284/\$25.00,
 AMC361285/\$25.00, AMC361286/\$25.00,
 AMC361287/\$25.00, AMC361288/\$25.00,
 AMC361289/\$25.00, AMC361290/\$25.00,
 AMC361291/\$25.00, AMC361292/\$25.00,
 AMC361293/\$25.00, AMC361294/\$25.00,
 AMC361295/\$25.00, AMC361296/\$25.00,
 AMC361297/\$25.00, AMC361298/\$25.00,
 AMC361299/\$25.00, AMC361300/\$25.00,
 AMC361301/\$25.00, AMC361302/\$25.00,
 AMC361303/\$25.00, AMC361304/\$25.00,
 AMC361305/\$25.00, AMC361306/\$25.00,
 AMC361307/\$25.00, AMC361308/\$25.00,
 AMC361309/\$25.00, AMC361310/\$25.00,
 AMC361311/\$25.00, AMC361312/\$25.00,
 AMC361313/\$25.00, AMC361314/\$25.00,
 AMC361315/\$25.00, AMC361316/\$25.00,
 AMC361317/\$25.00, AMC361318/\$25.00,
 AMC361319/\$25.00, AMC361320/\$25.00,
 AMC361321/\$25.00, AMC361322/\$25.00,
 AMC361323/\$25.00, AMC361324/\$25.00,
 AMC361325/\$25.00, AMC361326/\$25.00,
 AMC361327/\$25.00, AMC361328/\$25.00,
 AMC361329/\$25.00, AMC361330/\$25.00,
 AMC361331/\$25.00, AMC361332/\$25.00,
 AMC361333/\$25.00, AMC361334/\$25.00,
 AMC361335/\$25.00, AMC361336/\$25.00,
 AMC361337/\$25.00, AMC361338/\$25.00,
 AMC361339/\$25.00, AMC361340/\$25.00,
 AMC361341/\$25.00, AMC361342/\$25.00,
 AMC361343/\$25.00, AMC361344/\$25.00,

- n/a -

4725.00

AMC361345/\$25.00, AMC361346/\$25.00,
AMC361347/\$25.00, AMC361348/\$25.00,
AMC361349/\$25.00, AMC361350/\$25.00,
AMC361351/\$25.00, AMC361352/\$25.00,
AMC361353/\$25.00, AMC361354/\$25.00,
AMC361355/\$25.00, AMC361356/\$25.00,
AMC361357/\$25.00, AMC361358/\$25.00,
AMC361359/\$25.00, AMC361360/\$25.00,
AMC361361/\$25.00, AMC361362/\$25.00,
AMC361363/\$25.00, AMC361364/\$25.00,
AMC361365/\$25.00, AMC361366/\$25.00,
AMC361367/\$25.00, AMC361368/\$25.00,
AMC361369/\$25.00, AMC361370/\$25.00,
AMC361371/\$25.00, AMC361372/\$25.00,
AMC361373/\$25.00, AMC361374/\$25.00,
AMC361375/\$25.00, AMC361376/\$25.00,
AMC361377/\$25.00, AMC361378/\$25.00,
AMC361379/\$25.00, AMC361380/\$25.00

LOCATABLE MINERALS / MINING
CLAIMS-NEW, UNADJUDI, ONE OR
MORE AUTH NO'S / NEW MINING CLAIM
SVC CHG \$10 (1930)

CASES: AMC361192/\$10.00,
AMC361193/\$10.00, AMC361194/\$10.00,
AMC361195/\$10.00, AMC361196/\$10.00,
AMC361197/\$10.00, AMC361198/\$10.00,
AMC361199/\$10.00, AMC361200/\$10.00,
AMC361201/\$10.00, AMC361202/\$10.00,
AMC361203/\$10.00, AMC361204/\$10.00,
AMC361205/\$10.00, AMC361206/\$10.00,
AMC361207/\$10.00, AMC361208/\$10.00,
AMC361209/\$10.00, AMC361210/\$10.00,
AMC361211/\$10.00, AMC361212/\$10.00,
AMC361213/\$10.00, AMC361214/\$10.00,
AMC361215/\$10.00, AMC361216/\$10.00,
AMC361217/\$10.00, AMC361218/\$10.00,
AMC361219/\$10.00, AMC361220/\$10.00,
AMC361221/\$10.00, AMC361222/\$10.00,
AMC361223/\$10.00, AMC361224/\$10.00,
AMC361225/\$10.00, AMC361226/\$10.00,
AMC361227/\$10.00, AMC361228/\$10.00,
AMC361229/\$10.00, AMC361230/\$10.00,
AMC361231/\$10.00, AMC361232/\$10.00,
AMC361233/\$10.00, AMC361234/\$10.00,
AMC361235/\$10.00, AMC361236/\$10.00,
AMC361237/\$10.00, AMC361238/\$10.00,
AMC361239/\$10.00, AMC361240/\$10.00,
AMC361241/\$10.00, AMC361242/\$10.00,
AMC361243/\$10.00, AMC361244/\$10.00,
AMC361245/\$10.00, AMC361246/\$10.00,

2

189.00

AMC361247/\$10.00, AMC361248/\$10.00,
 AMC361249/\$10.00, AMC361250/\$10.00,
 AMC361251/\$10.00, AMC361252/\$10.00,
 AMC361253/\$10.00, AMC361254/\$10.00,
 AMC361255/\$10.00, AMC361256/\$10.00,
 AMC361257/\$10.00, AMC361258/\$10.00,
 AMC361259/\$10.00, AMC361260/\$10.00,
 AMC361261/\$10.00, AMC361262/\$10.00,
 AMC361263/\$10.00, AMC361264/\$10.00,
 AMC361265/\$10.00, AMC361266/\$10.00,
 AMC361267/\$10.00, AMC361268/\$10.00,
 AMC361269/\$10.00, AMC361270/\$10.00,
 AMC361271/\$10.00, AMC361272/\$10.00,
 AMC361273/\$10.00, AMC361274/\$10.00,
 AMC361275/\$10.00, AMC361276/\$10.00,
 AMC361277/\$10.00, AMC361278/\$10.00,
 AMC361279/\$10.00, AMC361280/\$10.00,
 AMC361281/\$10.00, AMC361282/\$10.00,
 AMC361283/\$10.00, AMC361284/\$10.00,
 AMC361285/\$10.00, AMC361286/\$10.00,
 AMC361287/\$10.00, AMC361288/\$10.00,
 AMC361289/\$10.00, AMC361290/\$10.00,
 AMC361291/\$10.00, AMC361292/\$10.00,
 AMC361293/\$10.00, AMC361294/\$10.00,
 AMC361295/\$10.00, AMC361296/\$10.00,
 AMC361297/\$10.00, AMC361298/\$10.00,
 AMC361299/\$10.00, AMC361300/\$10.00,
 AMC361301/\$10.00, AMC361302/\$10.00,
 AMC361303/\$10.00, AMC361304/\$10.00,
 AMC361305/\$10.00, AMC361306/\$10.00,
 AMC361307/\$10.00, AMC361308/\$10.00,
 AMC361309/\$10.00, AMC361310/\$10.00,
 AMC361311/\$10.00, AMC361312/\$10.00,
 AMC361313/\$10.00, AMC361314/\$10.00,
 AMC361315/\$10.00, AMC361316/\$10.00,
 AMC361317/\$10.00, AMC361318/\$10.00,
 AMC361319/\$10.00, AMC361320/\$10.00,
 AMC361321/\$10.00, AMC361322/\$10.00,
 AMC361323/\$10.00, AMC361324/\$10.00,
 AMC361325/\$10.00, AMC361326/\$10.00,
 AMC361327/\$10.00, AMC361328/\$10.00,
 AMC361329/\$10.00, AMC361330/\$10.00,
 AMC361331/\$10.00, AMC361332/\$10.00,
 AMC361333/\$10.00, AMC361334/\$10.00,
 AMC361335/\$10.00, AMC361336/\$10.00,
 AMC361337/\$10.00, AMC361338/\$10.00,
 AMC361339/\$10.00, AMC361340/\$10.00,
 AMC361341/\$10.00, AMC361342/\$10.00,
 AMC361343/\$10.00, AMC361344/\$10.00,
 AMC361345/\$10.00, AMC361346/\$10.00,

- n/a -

1890.00

AMC361347/\$10.00, AMC361348/\$10.00,
AMC361349/\$10.00, AMC361350/\$10.00,
AMC361351/\$10.00, AMC361352/\$10.00,
AMC361353/\$10.00, AMC361354/\$10.00,
AMC361355/\$10.00, AMC361356/\$10.00,
AMC361357/\$10.00, AMC361358/\$10.00,
AMC361359/\$10.00, AMC361360/\$10.00,
AMC361361/\$10.00, AMC361362/\$10.00,
AMC361363/\$10.00, AMC361364/\$10.00,
AMC361365/\$10.00, AMC361366/\$10.00,
AMC361367/\$10.00, AMC361368/\$10.00,
AMC361369/\$10.00, AMC361370/\$10.00,
AMC361371/\$10.00, AMC361372/\$10.00,
AMC361373/\$10.00, AMC361374/\$10.00,
AMC361375/\$10.00, AMC361376/\$10.00,
AMC361377/\$10.00, AMC361378/\$10.00,
AMC361379/\$10.00, AMC361380/\$10.00

LOCATABLE MINERALS / MINING
CLAIMS-NEW, UNADJUDI, ONE OR
MORE AUTH NO'S / NEW MINING CLM
MAINT FEE \$100(1993)

CASES: AMC361192/\$100.00,
AMC361193/\$100.00, AMC361194/\$100.00,
AMC361195/\$100.00, AMC361196/\$100.00,
AMC361197/\$100.00, AMC361198/\$100.00,
AMC361199/\$100.00, AMC361200/\$100.00,
AMC361201/\$100.00, AMC361202/\$100.00,
AMC361203/\$100.00, AMC361204/\$100.00,
AMC361205/\$100.00, AMC361206/\$100.00,
AMC361207/\$100.00, AMC361208/\$100.00,
AMC361209/\$100.00, AMC361210/\$100.00,
AMC361211/\$100.00, AMC361212/\$100.00,
AMC361213/\$100.00, AMC361214/\$100.00,
AMC361215/\$100.00, AMC361216/\$100.00,
AMC361217/\$100.00, AMC361218/\$100.00,
AMC361219/\$100.00, AMC361220/\$100.00,
AMC361221/\$100.00, AMC361222/\$100.00,
AMC361223/\$100.00, AMC361224/\$100.00,
AMC361225/\$100.00, AMC361226/\$100.00,
AMC361227/\$100.00, AMC361228/\$100.00,
AMC361229/\$100.00, AMC361230/\$100.00,
AMC361231/\$100.00, AMC361232/\$100.00,
AMC361233/\$100.00, AMC361234/\$100.00,
AMC361235/\$100.00, AMC361236/\$100.00,
AMC361237/\$100.00, AMC361238/\$100.00,
AMC361239/\$100.00, AMC361240/\$100.00,
AMC361241/\$100.00, AMC361242/\$100.00,
AMC361243/\$100.00, AMC361244/\$100.00,
AMC361245/\$100.00, AMC361246/\$100.00,
AMC361247/\$100.00, AMC361248/\$100.00,

3

189.00

AMC361249/\$100.00, AMC361250/\$100.00,
 AMC361251/\$100.00, AMC361252/\$100.00,
 AMC361253/\$100.00, AMC361254/\$100.00,
 AMC361255/\$100.00, AMC361256/\$100.00,
 AMC361257/\$100.00, AMC361258/\$100.00,
 AMC361259/\$100.00, AMC361260/\$100.00,
 AMC361261/\$100.00, AMC361262/\$100.00,
 AMC361263/\$100.00, AMC361264/\$100.00,
 AMC361265/\$100.00, AMC361266/\$100.00,
 AMC361267/\$100.00, AMC361268/\$100.00,
 AMC361269/\$100.00, AMC361270/\$100.00,
 AMC361271/\$100.00, AMC361272/\$100.00,
 AMC361273/\$100.00, AMC361274/\$100.00,
 AMC361275/\$100.00, AMC361276/\$100.00,
 AMC361277/\$100.00, AMC361278/\$100.00,
 AMC361279/\$100.00, AMC361280/\$100.00,
 AMC361281/\$100.00, AMC361282/\$100.00,
 AMC361283/\$100.00, AMC361284/\$100.00,
 AMC361285/\$100.00, AMC361286/\$100.00,
 AMC361287/\$100.00, AMC361288/\$100.00,
 AMC361289/\$100.00, AMC361290/\$100.00,
 AMC361291/\$100.00, AMC361292/\$100.00,
 AMC361293/\$100.00, AMC361294/\$100.00,
 AMC361295/\$100.00, AMC361296/\$100.00,
 AMC361297/\$100.00, AMC361298/\$100.00,
 AMC361299/\$100.00, AMC361300/\$100.00,
 AMC361301/\$100.00, AMC361302/\$100.00,
 AMC361303/\$100.00, AMC361304/\$100.00,
 AMC361305/\$100.00, AMC361306/\$100.00,
 AMC361307/\$100.00, AMC361308/\$100.00,
 AMC361309/\$100.00, AMC361310/\$100.00,
 AMC361311/\$100.00, AMC361312/\$100.00,
 AMC361313/\$100.00, AMC361314/\$100.00,
 AMC361315/\$100.00, AMC361316/\$100.00,
 AMC361317/\$100.00, AMC361318/\$100.00,
 AMC361319/\$100.00, AMC361320/\$100.00,
 AMC361321/\$100.00, AMC361322/\$100.00,
 AMC361323/\$100.00, AMC361324/\$100.00,
 AMC361325/\$100.00, AMC361326/\$100.00,
 AMC361327/\$100.00, AMC361328/\$100.00,
 AMC361329/\$100.00, AMC361330/\$100.00,
 AMC361331/\$100.00, AMC361332/\$100.00,
 AMC361333/\$100.00, AMC361334/\$100.00,
 AMC361335/\$100.00, AMC361336/\$100.00,
 AMC361337/\$100.00, AMC361338/\$100.00,
 AMC361339/\$100.00, AMC361340/\$100.00,
 AMC361341/\$100.00, AMC361342/\$100.00,
 AMC361343/\$100.00, AMC361344/\$100.00,
 AMC361345/\$100.00, AMC361346/\$100.00,
 AMC361347/\$100.00, AMC361348/\$100.00,

MAIN FEE
(189)

- n/a -

18900.00

AMC361349/\$100.00, AMC361350/\$100.00,
 AMC361351/\$100.00, AMC361352/\$100.00,
 AMC361353/\$100.00, AMC361354/\$100.00,
 AMC361355/\$100.00, AMC361356/\$100.00,
 AMC361357/\$100.00, AMC361358/\$100.00,
 AMC361359/\$100.00, AMC361360/\$100.00,
 AMC361361/\$100.00, AMC361362/\$100.00,
 AMC361363/\$100.00, AMC361364/\$100.00,
 AMC361365/\$100.00, AMC361366/\$100.00,
 AMC361367/\$100.00, AMC361368/\$100.00,
 AMC361369/\$100.00, AMC361370/\$100.00,
 AMC361371/\$100.00, AMC361372/\$100.00,
 AMC361373/\$100.00, AMC361374/\$100.00,
 AMC361375/\$100.00, AMC361376/\$100.00,
 AMC361377/\$100.00, AMC361378/\$100.00,
 AMC361379/\$100.00, AMC361380/\$100.00

TOTAL: \$25,515.00

PAYMENT INFORMATION

1	AMOUNT:	\$25,515.00	POSTMARKED:	N/A
	TYPE:	CHECK	RECEIVED:	05/14/2004
	CHECK NO:	209319		
	NAME:	PHELPS DODGE CORP ONE N CENTRAL AVE 17TH FLOOR PHOENIX AZ 85004		

REMARKS

This receipt was generated by the automated BLM Collections and Billing System and is a paper representation of a portion of the official electronic record contained therein.

NOTICE!!

These documents have been scanned!

Do not place un-scanned documents beneath this notice!

Do not remove this notice from this file!

GPO Jacket No. 560-102
Print Order 61540
Rise Business Services, LLC
Job=AZ15 6/5/2019



Box Number= AZ15119



Claim Begin-End: AMC361192-AMC361380

2 Correspondence



AZ15119-8

AMC360399-AMC361192

**NO
DOCUMENTS
FOUND**

NO DOCUMENTS FOUND
NO DOCUMENTS FOUND

NOTICE!!

These documents have been scanned!

Do not place un-scanned documents beneath this notice!

Do not remove this notice from this file!

GPO Jacket No. 560-102
Print Order 61540
Rise Business Services, LLC
Job=AZ15 6/5/2019



Box Number= AZ15119



Claim Begin-End: AMC361192-AMC361380

3 Transfers



AZ15119-8

AMC360399-AMC361192

**NO
DOCUMENTS
FOUND**

NO DOCUMENTS FOUND
NO DOCUMENTS FOUND

NOTICE!!

These documents have been scanned!

Do not place un-scanned documents beneath this notice!

Do not remove this notice from this file!

GPO Jacket No. 560-102
Print Order 61540
Rise Business Services, LLC
Job=AZ15 6/5/2019



Box Number= AZ15119



Claim Begin-End: AMC361192-AMC361380

4 Annual Filings



AZ15119-8

AMC360399-AMC361192

AMC 361192

MAINTENANCE FEE PAYMENT

Claimant Name: MagmaChem

Address: PO Box 950

City: Sonora State: AZ Zip: 85637

Telephone: 520-455-4698

E-mail address: _____

Signature: [Handwritten Signature]

mchemer@aol.com

BLM
Date
Stamp
ARIZONA
STATE OFFICE
PHOENIX, ARIZONA
2001 JUL 24 A 11:55
RECEIVED
BUREAU OF
LAND MANAGEMENT

Check here if this is a change of address.

LINE NO.	AMC NUMBER	CLAIM/SITE NAME	COUNTY RECORDER DATA (If available)	TWP	RNG	SEC
1						
2						
3						
4						
5						
6						
7						
8						
9						
10						

see attached

List additional claims on Form MCF114.

Bureau of Land Management
Arizona State Office
www.az.blm.gov

No. of Claims: 152 x \$125 = 19,000.⁰⁰
Check No: 1842 Init. [Signature]
Receipt No.: _____
For BLM Use Only

Form: MCF112
Revised July 2005

This form is available from the Arizona Department of Mines and Mineral Resources and may be reproduced.

#	Name	Serial Number	Recording District	Township	Location Date
1.	TROY- 1	AMC 361229	Gila, AZ	SW¼ Sec. 24, T3SR14E, Gila and Salt River Meridian	2/25/2004
2.	TROY- 2	AMC 361230	Gila, AZ	SW¼ Sec. 24, T3SR14E, SE¼ Sec. 24, T3SR14E, Gila and Salt River Meridian	2/25/2004
3.	TROY- 3	AMC 361231	Gila, AZ	SW¼ Sec. 24, T3SR14E, Gila and Salt River Meridian	2/25/2004
4.	TROY- 4	AMC 361232	Gila, AZ	SW¼ Sec. 24, T3SR14E, SE¼ Sec. 24, T3SR14E, Gila and Salt River Meridian	2/25/2004
5.	TROY- 5	AMC 361233	Gila, AZ	SW¼ Sec. 24, T3SR14E, NW¼ Sec. 25, T3SR14E, Gila and Salt River Meridian	2/25/2004
6.	TROY- 6	AMC 361234	Gila, AZ	SW¼ Sec. 24, T3SR14E, SE¼ Sec. 24, T3SR14E, NW¼ Sec. 25, T3SR14E, NE¼ Sec. 25, T3SR14E, Gila and Salt River Meridian	2/25/2004
7.	TROY- 7	AMC 361235	Gila, AZ	NW¼ Sec. 25, T3SR14E, Gila and Salt River Meridian	2/25/2004
8.	TROY- 8	AMC 361236	Gila, AZ	NW¼ Sec. 25, T3SR14E, NE¼ Sec. 25, T3SR14E, Gila and Salt River Meridian	2/25/2004
9.	TROY- 9	AMC 361237	Gila, AZ	NW¼ Sec. 25, T3SR14E, Gila and Salt River Meridian	2/25/2004
10.	TROY- 10	AMC 361238	Gila, AZ	NW¼ Sec. 25, T3SR14E, NE¼ Sec. 25, T3SR14E, Gila and Salt River Meridian	2/25/2004
11.	TROY- 11	AMC 361239	Gila, AZ	NW¼ Sec. 25, T3SR14E, Gila and Salt River Meridian	2/25/2004
12.	TROY- 12	AMC 361240	Gila, AZ	NW¼ Sec. 25, T3SR14E, NE¼ Sec. 25, T3SR14E, Gila and Salt River Meridian	2/25/2004
13.	TROY- 13	AMC 361241	Gila, AZ	NW¼ Sec. 25, T3SR14E, SW¼ Sec. 25, T3SR14E, Gila and Salt River Meridian	2/25/2004
14.	TROY- 14	AMC 361242	Gila, AZ	NW¼ Sec. 25, T3SR14E, NE¼ Sec. 25, T3SR14E, SW¼ Sec. 25, T3SR14E, SE¼ Sec. 25, T3SR14E, Gila and Salt River Meridian	2/25/2004
15.	TROY- 15	AMC 361243	Gila, AZ	SW¼ Sec. 25, T3SR14E, Gila and Salt River Meridian	2/25/2004
16.	TROY- 16	AMC 361244	Gila, AZ	SW¼ Sec. 25, T3SR14E, SE¼ Sec. 25, T3SR14E, Gila and Salt River Meridian	2/25/2004
17.	TROY- 17	AMC 361245	Gila, AZ	SW¼ Sec. 25, T3SR14E, Gila and Salt River Meridian	2/25/2004

#	Name	Serial Number	Recording District	Township	Location Date
18.	TROY- 18	AMC 361246	Gila, AZ	SW¼ Sec. 25, T3SR14E, SE¼ Sec. 25, T3SR14E, Gila and Salt River Meridian	2/25/2004
19.	TROY- 19	AMC 361247	Gila, AZ	SW¼ Sec. 25, T3SR14E, Gila and Salt River Meridian	2/25/2004
20.	TROY- 20	AMC 361248	Gila, AZ	SW¼ Sec. 25, T3SR14E, SE¼ Sec. 25, T3SR14E, Gila and Salt River Meridian	2/25/2004
21.	TROY- 21	AMC 361249	Gila, AZ	SW¼ Sec. 25, T3SR14E, Gila and Salt River Meridian	2/25/2004
22.	TROY- 22	AMC 361250	Gila, AZ	SW¼ Sec. 25, T3SR14E, SE¼ Sec. 25, T3SR14E, Gila and Salt River Meridian	2/25/2004
23.	TROY- 23	AMC 361251	Gila, AZ	SW¼ Sec. 23, T3SR14E, SE¼ Sec. 23, T3SR14E, NW¼ Sec. 26, T3SR14E, NE¼ Sec. 26, T3SR14E, Gila and Salt River Meridian	2/22/2004
24.	TROY- 24	AMC 361252	Gila, AZ	SE¼ Sec. 23, T3SR14E, NE¼ Sec. 26, T3SR14E, Gila and Salt River Meridian	2/25/2004
25.	TROY-25	AMC 361253	Pinal, AZ	NW¼ Sec. 26, T3SR14E, NE¼ Sec. 26, T3SR14E, Gila and Salt River Meridian	2/22/2004
26.	TROY- 26	AMC 361254	Gila, AZ	NE¼ Sec. 26, T3SR14E, Gila and Salt River Meridian	2/22/2004
27.	TROY- 27	AMC 361255	Pinal, AZ	NW¼ Sec. 26, T3SR14E, NE¼ Sec. 26, T3SR14E, Gila and Salt River Meridian	2/22/2004
28.	TROY- 28	AMC 361256	Gila, AZ	NE¼ Sec. 26, T3SR14E, Gila and Salt River Meridian	2/22/2004
29.	TROY- 29	AMC 361257	Pinal, AZ	NW¼ Sec. 26, T3SR14E, NE¼ Sec. 26, T3SR14E, Gila and Salt River Meridian	2/22/2004
30.	TROY- 30	AMC 361258	Gila, AZ	NE¼ Sec. 26, T3SR14E, Gila and Salt River Meridian	2/22/2004
31.	TROY- 31	AMC 361259	Pinal, AZ	SW¼ Sec. 26, T3SR14E, SE¼ Sec. 26, T3SR14E, NW¼ Sec. 26, T3SR14E, NE¼ Sec. 26, T3SR14E, Gila and Salt River Meridian	2/22/2004
32.	TROY- 32	AMC 361260	Gila, AZ	NE¼ Sec. 32, T3SR14E, SE¼ Sec. 32, T3SR14E, Gila and Salt River Meridian	2/22/2004
33.	TROY- 33	AMC 361261	Pinal, AZ	SW¼ Sec. 26, T3SR14E, SE¼ Sec. 26, T3SR14E, Gila and Salt River Meridian	2/22/2004
34.	TROY- 34	AMC 361262	Gila, AZ	SE¼ Sec. 26, T3SR14E, Gila and Salt River Meridian	2/22/2004

#	Name	Serial Number	Recording District	Township	Location Date
35.	TROY- 35	AMC 361263	Pinal, AZ	SW¼ Sec. 26, T3SR14E, SE¼ Sec. 26, T3SR14E, Gila and Salt River Meridian	2/25/2004
36.	TROY- 36	AMC 361264	Pinal, AZ	SE¼ Sec. 26, T3SR14E, Gila and Salt River Meridian	2/25/2004
37.	TROY- 37	AMC 361265	Pinal, AZ	SW¼ Sec. 26, T3SR14E, SE¼ Sec. 26, T3SR14E, Gila and Salt River Meridian	2/25/2004
38.	TROY- 38	AMC 361266	Pinal, AZ	SE¼ Sec. 26, T3SR14E, Gila and Salt River Meridian	2/22/2004
39.	TROY- 39	AMC 361267	Pinal, AZ	SW¼ Sec. 26, T3SR14E, SE¼ Sec. 26, T3SR14E, Gila and Salt River Meridian	2/22/2004
40.	TROY- 40	AMC 361268	Pinal, AZ	SE¼ Sec. 26, T3SR14E, Gila and Salt River Meridian	2/22/2004
41.	TROY- 41	AMC 361269	Pinal, AZ	NW¼ Sec. 35, T3SR14E, NE¼ Sec. 35, T3SR14E, Gila and Salt River Meridian	2/25/2004
42.	TROY- 42	AMC 361270	Pinal, AZ	NE¼ Sec. 35, T3SR14E, Gila and Salt River Meridian	2/22/2004
43.	TROY- 43	AMC 361271	Pinal, AZ	NW¼ Sec. 35, T3SR14E, NE¼ Sec. 35, T3SR14E, Gila and Salt River Meridian	2/22/2004
44.	TROY- 44	AMC 361272	Pinal, AZ	NE¼ Sec. 35, T3SR14E, Gila and Salt River Meridian	2/22/2004
45.	TROY- 45	AMC 361273	Pinal, AZ	NW¼ Sec. 35, T3SR14E, NE¼ Sec. 35, T3SR14E, Gila and Salt River Meridian	2/22/2004
46.	TROY- 46	AMC 361274	Pinal, AZ	NE¼ Sec. 35, T3SR14E, Gila and Salt River Meridian	2/22/2004
47.	TROY- 47	AMC 361275	Pinal, AZ	NW¼ Sec. 35, T3SR14E, NE¼ Sec. 35, T3SR14E, Gila and Salt River Meridian	2/22/2004
48.	TROY- 48	AMC 361276	Pinal, AZ	NE¼ Sec. 35, T3SR14E, Gila and Salt River Meridian	2/22/2004
49.	TROY- 49	AMC 361277	Pinal, AZ	SW¼ Sec. 35, T3SR14E, SE¼ Sec. 35, T3SR14E, NW¼ Sec. 35, T3SR14E, NE¼ Sec. 35, T3SR14E, Gila and Salt River Meridian	2/22/2004
50.	TROY- 50	AMC 361278	Pinal, AZ	NE¼ Sec. 35, T3SR14E, SE¼ Sec. 35, T3SR14E, Gila and Salt River Meridian	2/22/2004
51.	TROY- 51	AMC 361279	Pinal, AZ	SE¼ Sec. 22, T3SR14E, SW¼ Sec. 23, T3SR14E, NE¼ Sec. 27, T3SR14E, NW¼ Sec. 26, T3SR14E, Gila and Salt River Meridian	2/20/2004

#	Name	Serial Number	Recording District	Township	Location Date
52.	TROY- 52	AMC 361280	Pinal, AZ	SW¼ Sec. 23, T3SR14E, NW¼ Sec. 26, T3SR14E, Gila and Salt River Meridian	2/20/2004
53.	TROY- 53	AMC 361281	Pinal, AZ	NW¼ Sec. 26, T3SR14E, NE¼ Sec. 27, T3SR14E, Gila and Salt River Meridian	2/20/2004
54.	TROY- 54	AMC 361282	Pinal, AZ	NW¼ Sec. 26, T3SR14E, Gila and Salt River Meridian	2/20/2004
55.	TROY- 55	AMC 361283	Pinal, AZ	NW¼ Sec. 26, T3SR14E, NE¼ Sec. 27, T3SR14E, Gila and Salt River Meridian	2/20/2004
56.	TROY- 56	AMC 361284	Pinal, AZ	NW¼ Sec. 26, T3SR14E, Gila and Salt River Meridian	2/20/2004
57.	TROY- 57	AMC 361285	Pinal, AZ	NW¼ Sec. 26, T3SR14E, NE¼ Sec. 27, T3SR14E, Gila and Salt River Meridian	2/20/2004
58.	TROY- 58	AMC 361286	Pinal, AZ	NW¼ Sec. 26, T3SR14E, Gila and Salt River Meridian	2/20/2004
59.	TROY- 59	AMC 361287	Pinal, AZ	NW¼ Sec. 26, T3SR14E, SW¼ Sec. 26, T3SR14E, NE¼ Sec. 27, T3SR14E, SE¼ Sec. 27, T3SR14E, Gila and Salt River Meridian	2/20/2004
60.	TROY- 60	AMC 361288	Pinal, AZ	NW¼ Sec. 26, T3SR14E, SW¼ Sec. 26, T3SR14E, Gila and Salt River Meridian	2/20/2004
61.	TROY- 61	AMC 361289	Pinal, AZ	SW¼ Sec. 26, T3SR14E, SE¼ Sec. 27, T3SR14E, Gila and Salt River Meridian	2/20/2004
62.	TROY- 62	AMC 361290	Pinal, AZ	SW¼ Sec. 26, T3SR14E, Gila and Salt River Meridian	2/20/2004
63.	TROY- 63	AMC 361291	Pinal, AZ	SW¼ Sec. 26, T3SR14E, SE¼ Sec. 27, T3SR14E, Gila and Salt River Meridian	2/20/2004
64.	TROY- 64	AMC 361292	Pinal, AZ	SW¼ Sec. 26, T3SR14E, Gila and Salt River Meridian	2/20/2004
65.	TROY- 65	AMC 361293	Pinal, AZ	SW¼ Sec. 26, T3SR14E, SE¼ Sec. 27, T3SR14E, Gila and Salt River Meridian	2/20/2004
66.	TROY- 66	AMC 361294	Pinal, AZ	SW¼ Sec. 26, T3SR14E, Gila and Salt River Meridian	2/20/2004
67.	TROY- 67	AMC 361295	Pinal, AZ	SW¼ Sec. 26, T3SR14E, SE¼ Sec. 27, T3SR14E, Gila and Salt River Meridian	2/20/2004
68.	TROY- 68	AMC 361296	Pinal, AZ	SW¼ Sec. 26, T3SR14E, Gila and Salt River Meridian	2/20/2004
69.	TROY- 69	AMC 361297	Pinal, AZ	NE¼ Sec. 34, T3SR14E, NW¼ Sec. 35, T3SR14E, Gila and Salt River Meridian	2/21/2004

#	Name	Serial Number	Recording District	Township	Location Date
70.	TROY- 70	AMC 361298	Pinal, AZ	NW¼ Sec. 35, T3SR14E, Gila and Salt River Meridian	2/21/2004
71.	TROY- 71	AMC 361299	Pinal, AZ	NE¼ Sec. 34, T3SR14E, NW¼ Sec. 35, T3SR14E, Gila and Salt River Meridian	2/21/2004
72.	TROY- 72	AMC 361300	Pinal, AZ	NW¼ Sec. 35, T3SR14E, Gila and Salt River Meridian	2/21/2004
73.	TROY- 73	AMC 361301	Pinal, AZ	NE¼ Sec. 34, T3SR14E, NW¼ Sec. 35, T3SR14E, Gila and Salt River Meridian	2/21/2004
74.	TROY- 74	AMC 361302	Pinal, AZ	NW¼ Sec. 35, T3SR14E, Gila and Salt River Meridian	2/21/2004
75.	TROY- 75	AMC 361303	Pinal, AZ	NE¼ Sec. 34, T3SR14E, NW¼ Sec. 35, T3SR14E, Gila and Salt River Meridian	2/21/2004
76.	TROY- 76	AMC 361304	Pinal, AZ	NW¼ Sec. 35, T3SR14E, Gila and Salt River Meridian	2/21/2004
77.	TROY- 77	AMC 361305	Pinal, AZ	NE¼ Sec. 34, T3SR14E, SE¼ Sec. 34, T3SR14E, NW¼ Sec. 35, T3SR14E, SW¼ Sec. 35, T3SR14E, Gila and Salt River Meridian	2/21/2004
78.	TROY- 78	AMC 361306	Pinal, AZ	NW¼ Sec. 35, T3SR14E, SW¼ Sec. 35, T3SR14E, Gila and Salt River Meridian	2/21/2004
79.	TROY- 79	AMC 361307	Pinal, AZ	NE¼ Sec. 27, T3SR14E, Gila and Salt River Meridian	2/21/2004
80.	TROY- 80	AMC 361308	Pinal, AZ	NE¼ Sec. 27, T3SR14E, SE¼ Sec. 27, T3SR14E, Gila and Salt River Meridian	2/21/2004
81.	TROY- 81	AMC 361309	Pinal, AZ	SE¼ Sec. 27, T3SR14E, Gila and Salt River Meridian	2/21/2004
82.	TROY- 82	AMC 361310	Pinal, AZ	SE¼ Sec. 27, T3SR14E, Gila and Salt River Meridian	2/21/2004
83.	TROY- 83	AMC 361311	Pinal, AZ	SE¼ Sec. 27, T3SR14E, Gila and Salt River Meridian	2/21/2004
84.	TROY- 84	AMC 361312	Pinal, AZ	SE¼ Sec. 27, T3SR14E, Gila and Salt River Meridian	2/21/2004
85.	TROY- 85	AMC 361313	Pinal, AZ	NE¼ Sec. 34, T3SR14E, Gila and Salt River Meridian	2/21/2004
86.	TROY- 86	AMC 361314	Pinal, AZ	NE¼ Sec. 34, T3SR14E, Gila and Salt River Meridian	2/21/2004
87.	TROY- 87	AMC 361315	Pinal, AZ	NE¼ Sec. 34, T3SR14E, Gila and Salt River Meridian	2/21/2004
88.	TROY- 88	AMC 361316	Pinal, AZ	NE¼ Sec. 34, T3SR14E, Gila and Salt River Meridian	2/21/2004
89.	TROY- 89	AMC 361317	Pinal, AZ	NE¼ Sec. 34, T3SR14E, SE¼ Sec. 34, T3SR14E, Gila and Salt River Meridian	2/21/2004

#	Name	Serial Number	Recording District	Township	Location Date
90.	TROY- 90	AMC 361318	Pinal, AZ	NE¼ Sec. 22, T3SR14E, SE¼ Sec. 22, T3SR14E, Gila and Salt River Meridian	2/24/2004
91.	TROY- 91	AMC 361319	Pinal, AZ	NE¼ Sec. 22, T3SR14E, SE¼ Sec. 22, T3SR14E, NW¼ Sec. 23, T3SR14E, SW¼ Sec. 23, T3SR14E, Gila and Salt River Meridian	2/24/2004
92.	TROY- 92	AMC 361320	Pinal, AZ	SE¼ Sec. 22, T3SR14E, Gila and Salt River Meridian	2/24/2004
93.	TROY- 93	AMC 361321	Pinal, AZ	SE¼ Sec. 22, T3SR14E, SW¼ Sec. 23, T3SR14E, Gila and Salt River Meridian	2/24/2004
94.	TROY- 94	AMC 361322	Pinal, AZ	SE¼ Sec. 22, T3SR14E, Gila and Salt River Meridian	2/23/2004
95.	TROY- 95	AMC 361323	Pinal, AZ	SE¼ Sec. 22, T3SR14E, SW¼ Sec. 23, T3SR14E, Gila and Salt River Meridian	2/23/2004
96.	TROY- 96	AMC 361324	Pinal, AZ	SE¼ Sec. 22, T3SR14E, SW¼ Sec. 23, T3SR14E, Gila and Salt River Meridian	2/24/2004
97.	TROY- 97	AMC 361325	Pinal, AZ	SE¼ Sec. 22, T3SR14E, SW¼ Sec. 22, T3SR14E, Gila and Salt River Meridian	2/24/2004
98.	TROY- 98	AMC 361326	Pinal, AZ	SE¼ Sec. 22, T3SR14E, Gila and Salt River Meridian	2/24/2004
99.	TROY- 99	AMC 361327	Pinal, AZ	NW¼ Sec. 22, T3SR14E, SW¼ Sec. 22, T3SR14E, Gila and Salt River Meridian	2/24/2004
100.	TROY- 100	AMC 361328	Pinal, AZ	NW¼ Sec. 22, T3SR14E, NE¼ Sec. 22, T3SR14E, SW¼ Sec. 22, T3SR14E, SE¼ Sec. 22, T3SR14E, Gila and Salt River Meridian	2/24/2004
101.	TROY- 101	AMC 361329	Pinal, AZ	SW¼ Sec. 22, T3SR14E, Gila and Salt River Meridian	2/24/2004
102.	TROY- 102	AMC 361330	Pinal, AZ	SW¼ Sec. 22, T3SR14E, SE¼ Sec. 22, T3SR14E, Gila and Salt River Meridian	2/24/2004
103.	TROY- 103	AMC 361331	Pinal, AZ	SW¼ Sec. 22, T3SR14E, Gila and Salt River Meridian	2/24/2004
104.	TROY- 104	AMC 361332	Pinal, AZ	SW¼ Sec. 22, T3SR14E, SE¼ Sec. 22, T3SR14E, Gila and Salt River Meridian	2/24/2004
105.	TROY- 105	AMC 361333	Pinal, AZ	SW¼ Sec. 22, T3SR14E, Gila and Salt River Meridian	2/24/2004
106.	TROY- 106	AMC 361334	Pinal, AZ	SW¼ Sec. 22, T3SR14E, Gila and Salt River Meridian	2/24/2004

#	Name	Serial Number	Recording District	Township	Location Date
107.	TROY- 107	AMC 361335	Pinal, AZ	SW¼ Sec. 22, T3SR14E, NW¼ Sec. 27, T3SR14E, Gila and Salt River Meridian	2/24/2004
108.	TROY- 108	AMC 361336	Pinal, AZ	NW¼ Sec. 27, T3SR14E, Gila and Salt River Meridian	2/24/2004
109.	TROY- 109	AMC 361337	Pinal, AZ	NW¼ Sec. 27, T3SR14E, Gila and Salt River Meridian	2/24/2004
110.	TROY- 110	AMC 361338	Pinal, AZ	NW¼ Sec. 27, T3SR14E, NE¼ Sec. 27, T3SR14E, Gila and Salt River Meridian	2/24/2004
111.	TROY- 111	AMC 361339	Pinal, AZ	NW¼ Sec. 27, T3SR14E, Gila and Salt River Meridian	2/24/2004
112.	TROY- 112	AMC 361340	Pinal, AZ	NW¼ Sec. 27, T3SR14E, NE¼ Sec. 27, T3SR14E, Gila and Salt River Meridian	2/24/2004
113.	TROY- 113	AMC 361341	Pinal, AZ	NW¼ Sec. 27, T3SR14E, SW¼ Sec. 27, T3SR14E, Gila and Salt River Meridian	2/24/2004
114.	TROY- 114	AMC 361342	Pinal, AZ	NW¼ Sec. 27, T3SR14E, NE¼ Sec. 27, T3SR14E, SW¼ Sec. 27, T3SR14E, SE¼ Sec. 27, T3SR14E, Gila and Salt River Meridian	2/24/2004
115.	TROY- 115	AMC 361343	Pinal, AZ	SW¼ Sec. 27, T3SR14E, Gila and Salt River Meridian	2/24/2004
116.	TROY- 116	AMC 361344	Pinal, AZ	SW¼ Sec. 27, T3SR14E, SE¼ Sec. 27, T3SR14E, Gila and Salt River Meridian	2/24/2004
117.	TROY- 117	AMC 361345	Pinal, AZ	SW¼ Sec. 27, T3SR14E, Gila and Salt River Meridian	2/24/2004
118.	TROY- 118	AMC 361346	Pinal, AZ	SW¼ Sec. 27, T3SR14E, SE¼ Sec. 27, T3SR14E, Gila and Salt River Meridian	2/24/2004
119.	TROY- 119	AMC 361347	Pinal, AZ	SW¼ Sec. 27, T3SR14E, Gila and Salt River Meridian	2/27/2004
120.	TROY- 120	AMC 361348	Pinal, AZ	SW¼ Sec. 27, T3SR14E, SE¼ Sec. 27, T3SR14E, Gila and Salt River Meridian	2/27/2004
121.	TROY- 121	AMC 361349	Pinal, AZ	SW¼ Sec. 27, T3SR14E, Gila and Salt River Meridian	2/27/2004
122.	TROY- 122	AMC 361350	Pinal, AZ	SW¼ Sec. 27, T3SR14E, SE¼ Sec. 27, T3SR14E, Gila and Salt River Meridian	2/20/2004
123.	TROY- 123	AMC 361351	Pinal, AZ	NW¼ Sec. 34, T3SR14E, Gila and Salt River Meridian	2/27/2004
124.	TROY- 124	AMC 361352	Pinal, AZ	NW¼ Sec. 34, T3SR14E, NE¼ Sec. 34, T3SR14E, Gila and Salt River Meridian	2/27/2004

RECEIVED

#	Name	Serial Number	Recording District	Township	Location Date
125.	TROY- 125	AMC 361353	Pinal, AZ	NW¼ Sec. 34, T3SR14E, Gila and Salt River Meridian	2/27/2004
126.	TROY- 126	AMC 361354	Pinal, AZ	NW¼ Sec. 34, T3SR14E, NE¼ Sec. 34, T3SR14E, Gila and Salt River Meridian	2/27/2004
127.	TROY- 127	AMC 361355	Pinal, AZ	NW¼ Sec. 34, T3SR14E, Gila and Salt River Meridian	2/27/2004
128.	TROY- 128	AMC 361356	Pinal, AZ	NW¼ Sec. 34, T3SR14E, SW¼ Sec. 34, T3SR14E, Gila and Salt River Meridian	2/27/2004
129.	TROY- 129	AMC 361357	Pinal, AZ	NW¼ Sec. 34, T3SR14E, Gila and Salt River Meridian	2/27/2004
130.	TROY- 130	AMC 361358	Pinal, AZ	NW¼ Sec. 34, T3SR14E, SW¼ Sec. 34, T3SR14E, Gila and Salt River Meridian	2/27/2004
131.	TROY- 131	AMC 361359	Pinal, AZ	NW¼ Sec. 34, T3SR14E, SW¼ Sec. 34, T3SR14E, Gila and Salt River Meridian	2/27/2004
132.	TROY- 132	AMC 361360	Pinal, AZ	NW¼ Sec. 34, T3SR14E, NE¼ Sec. 34, T3SR14E, SW¼ Sec. 34, T3SR14E, SE¼ Sec. 34, T3SR14E, Gila and Salt River Meridian	2/27/2004
133.	TROY- 133	AMC 361361	Pinal, AZ	NW¼ Sec. 21, T3SR14E, NE¼ Sec. 21, T3SR14E, SW¼ Sec. 21, T3SR14E, SE¼ Sec. 21, T3SR14E, Gila and Salt River Meridian	2/26/2004
134.	TROY- 134	AMC 361362	Pinal, AZ	NE¼ Sec. 21, T3SR14E, SE¼ Sec. 21, T3SR14E, Gila and Salt River Meridian	2/26/2004
135.	TROY- 135	AMC 361363	Pinal, AZ	SW¼ Sec. 21, T3SR14E, SE¼ Sec. 21, T3SR14E, Gila and Salt River Meridian	2/26/2004
136.	TROY- 136	AMC 361364	Pinal, AZ	SE¼ Sec. 21, T3SR14E, Gila and Salt River Meridian	2/26/2004
137.	TROY- 137	AMC 361365	Pinal, AZ	SW¼ Sec. 21, T3SR14E, SE¼ Sec. 21, T3SR14E, Gila and Salt River Meridian	2/26/2004
138.	TROY- 138	AMC 361366	Pinal, AZ	SE¼ Sec. 21, T3SR14E, Gila and Salt River Meridian	2/26/2004
139.	TROY- 139	AMC 361367	Pinal, AZ	SW¼ Sec. 21, T3SR14E, SE¼ Sec. 21, T3SR14E, Gila and Salt River Meridian	2/26/2004
140.	TROY- 140	AMC 361368	Pinal, AZ	SE¼ Sec. 21, T3SR14E, Gila and Salt River Meridian	2/26/2004
141.	TROY- 141	AMC 361369	Pinal, AZ	SW¼ Sec. 21, T3SR14E, SE¼ Sec. 21, T3SR14E, Gila and Salt River Meridian	2/26/2004

#	Name	Serial Number	Recording District	Township	Location Date
142.	TROY- 142	AMC 361370	Pinal, AZ	SE¼ Sec. 21, T3SR14E, Gila and Salt River Meridian	2/26/2004
143.	TROY- 143	AMC 361371	Pinal, AZ	SW¼ Sec. 21, T3SR14E, SE¼ Sec. 21, T3SR14E, NW¼ Sec. 28, T3SR14E, NE¼ Sec. 28, T3SR14E, Gila and Salt River Meridian	2/26/2004
144.	TROY- 144	AMC 361372	Pinal, AZ	SE¼ Sec. 21, T3SR14E, NE¼ Sec. 28, T3SR14E, Gila and Salt River Meridian	2/26/2004
145.	TROY- 145	AMC 361373	Pinal, AZ	NW¼ Sec. 28, T3SR14E, NE¼ Sec. 28, T3SR14E, Gila and Salt River Meridian	2/26/2004
146.	TROY- 146	AMC 361374	Pinal, AZ	NE¼ Sec. 28, T3SR14E, Gila and Salt River Meridian	2/26/2004
147.	TROY- 147	AMC 361375	Pinal, AZ	NW¼ Sec. 28, T3SR14E, NE¼ Sec. 28, T3SR14E, Gila and Salt River Meridian	2/26/2004
148.	TROY- 148	AMC 361376	Pinal, AZ	NE¼ Sec. 28, T3SR14E, Gila and Salt River Meridian	2/26/2004
149.	TROY- 149	AMC 361377	Pinal, AZ	NW¼ Sec. 28, T3SR14E, NE¼ Sec. 28, T3SR14E, Gila and Salt River Meridian	2/26/2004
150.	TROY- 150	AMC 361378	Pinal, AZ	NE¼ Sec. 28, T3SR14E, Gila and Salt River Meridian	2/26/2004
151.	TROY- 151	AMC 361379	Pinal, AZ	NE¼ Sec. 28, T3SR14E, SE¼ Sec. 28, T3SR14E, Gila and Salt River Meridian	2/26/2004
152.	TROY- 152	AMC 361380	Pinal, AZ	NE¼ Sec. 28, T3SR14E, Gila and Salt River Meridian	2/26/2004

ARIZONA
STATE OFFICE
PHOENIX, ARIZONA

2007 JUL 24 A 11:54

RECEIVED
BUREAU OF
LAND MANAGEMENT

United States Department of the Interior
 Bureau of Land Management
 BUSINESS & SUPPORT SVCS DIV
 ONE N CENTRAL AVE SUITE 800
 PHOENIX, AZ 85004 -4427
 Phone: (602) 417-9200

Receipt

No: 1530706

ENTERED INTO COMPUTER
 AUG 02 2007
 VERIFIED
 RB

Transaction #: 1581639	
Date of Transaction: 07/25/2007	
CUSTOMER:	MAGMACHEM EXPLORATIONS P.O. BOX 950 SONOITA, AZ 85637

Amc 361229 - 361380

LINE #	QTY	DESCRIPTION	REMARKS	UNIT PRICE	TOTAL
1	1.00	LOCATABLE MINERALS / MINING CLAIMS-NOT NEW-UNADJUD, ONE AUTH NO. ONLY / MINING CLAIM MONEY RECEIVED (455) CASES: AMC361229/\$19000.00	MAIN 2008 (152)	- n/a -	19000.00
TOTAL:					\$19,000.00

PAYMENT INFORMATION			
1	AMOUNT:	\$19,000.00	POSTMARKED: 7/18/07 0:00
	TYPE:	CHECK	RECEIVED: 07/24/2007
	CHECK NO:	1842	
	NAME:	MAGMACHEM EXPLORATION INC P.O. BOX 950 SONOITA AZ 85637	

REMARKS

This receipt was generated by the automated BLM Collections and Billing System and is a paper representation of a portion of the official electronic record contained therein.

Amc 361229 - 361380 (152)

Order Detail

*Refund for
AMC 340381 - 389
AMC 340391
head Casefile
AMC 361192*

Transaction ID 1161558
Order Type A
Order Status P
Order Date 8/5/2005
Login ID 2450

Receive Date 8/5/2005
Receipt ID 1122616

Reference Transaction
Last Updated By 2450
Last Update Date 8/5/2005 10:49

Customer ID 170648
First Name
Middle Initial
Last Name
Company PHELPS DODGE CORP

Address1 ONE N CENTRAL AVE
Address2 17TH FLOOR
City PHOENIX StateAZ Zip85004 -
Country
Phone

Assignor ID
First Name
Middle Initial
Last Name
Company
AR flag

Historical Order Number

Order Items

	OrderItem	Order_tran	Action_code	Product_co	Type	Login_id	Commodity	Transaction_d	Subject	Action	Product	Unit_price	Quantity
1	2634906	1161558	9532		C	2450	LOCA	8/5/05 0:00	LMMC	MINING CLAIM MONE		0	1
2	2652029	1161558	9532		T	2734	LOCA	8/16/05 0:00	LMMC	MINING CLAIM MONE		0	0.98
3	2652030	1161558	15565		T	2734	LOCA	8/16/05 0:00	MCTR	MAINTENANCE FEE		125	395
4	2764511	1161558	9532		R	202	LOCA	11/1/05 0:00	LMMC	MINING CLAIM MONE		0	0.02

Total	Program	Tr	Tr	Fund	BFY	bill_numbe	Boc	Reve	Kfer_order	Project	Agreement	endor_num	A	Bil	Budge	Recei	O	Disc
50625	177	SU		455	2005							CNPUB 1			AZ950	AZ950	P	
-49375	177	SU		455	2005				2634906			CNPUB 1			AZ950	AZ950	P	
49375	1993RB	RV		245.H	2005			HOLD	2652029			CNPUB 1			AZ950	AZ950	P	
-1250	177	SU		455	2005				2634906			CNPUB 1			AZ950	AZ950	P	

United States Department of the Interior
Bureau of Land Management
 BUSINESS & SUPPORT SVCS DIV
 ONE N CENTRAL AVE SUITE 800
 PHOENIX, AZ 85004 -4427
 Phone: (602) 417-9200

Receipt

No: 1122616

Transaction #: 1161558	
Date of Transaction: 08/05/2005	
CUSTOMER:	PHELPS DODGE CORP ONE N CENTRAL AVE 17TH FLOOR PHOENIX,AZ 85004

LINE #	QTY	DESCRIPTION	REMARKS	UNIT PRICE	TOTAL
1	1.00	LOCATABLE MINERALS / MINING CLAIMS- NOT NEW-UNADJUD,ONE AUTH NO. ONLY / MINING CLAIM MONEY RECEIVED (455) CASES: AMC360917/\$50625.00	MAINT 2006/405	- n/a -	50625.00
TOTAL:					\$50,625.00

PAYMENT INFORMATION			
1	AMOUNT:	\$50,625.00	POSTMARKED: N/A
	TYPE:	CHECK	RECEIVED: 08/05/2005
	CHECK NO:	502451	
	NAME:	PHELPS DODGE CORP ONE N CENTRAL AVE 17TH FLOOR PHOENIX AZ 85004	
2	AMOUNT:	\$-1,250.00	POSTMARKED: N/A
	TYPE:	CHECK (REFUND OR DEBIT VOUCHER)	RECEIVED: 08/05/2005
	CHECK NO:	502451	
	NAME:	PHELPS DODGE CORP ONE N CENTRAL AVE 17TH FLOOR PHOENIX AZ 85004	

REMARKS

This receipt was generated by the automated BLM Collections and Billing System and is a paper representation of a portion of the official electronic record contained therein.



United States Department of the Interior

BUREAU OF LAND MANAGEMENT

Arizona State Office
222 North Central Avenue
Phoenix, AZ 85004
www.az.blm.gov

AUG 30 2005



In Reply Refer To:
3800 (AZ933) RE
AMC 340381

CERTIFIED MAIL – RETURN RECEIPT REQUESTED

NOTICE

Phelps Dodge Corporation :
Attn: Dan Stillwell :
One N. Central Ave. :
17th Floor :
Phoenix, AZ 85004 :

Lode Mining Claims
AMC 340381 - 340389
AMC 340391
Mid 101 – 109, Mid 111

Johathan Duhamel, John Forrester & :
Patrick Ryan :
3150 W. Camino Del Saguario :
Tucson, AZ 85745 :

Notice of Duplicate Payment for Annual Maintenance Fees

According to our records, the 2006 maintenance fee payment for AMC 340381 thru AMC 340389 and AMC 340391 was paid by Johathan Duhamel on July 29, 2005, and by Phelps Dodge on August 5, 2005.

Please review your records, check one of the actions below, sign, date, and return this letter to us at your earliest convenience.

- 1) Please authorize a refund to Johathan Duhamel
- 2) Please authorize a refund to Phelps Dodge Corporation
- 3) Please apply the duplicate payment to the 2007 maintenance fee due on or before September 1, 2006.
- 4) Please leave the duplicate 2006 payment and note the files.

Donald A. Stillwell
Remitter's Signature

9-6-05
Date

RECEIVED
BUREAU OF LAND MANAGEMENT
2005 SEP - 8 P 1:24
ARIZONA STATE OFFICE
PHOENIX, ARIZONA

The payment will be **considered a duplicate payment** and the files so noted if you do not respond within 30 days of receipt of this letter. If additional information is required, please contact Rod Ebert at 602-417-9397.

Sincerely,

A handwritten signature in black ink, appearing to read "Ivy J. Garcia". The signature is fluid and cursive, with a large initial "I" and "G".

Ivy J. Garcia
Group Administrator,
Lands/Minerals Adjudication and Withdrawals

First-Class Mail
 Postage & Fees Paid
 USPS
 Permit No. G-10



UNITED STATES POSTAL SERVICE

2005 SEP - 7 P 1:11
 BUREAU OF LAND MANAGEMENT
 202 N. 17th CENTRAL AVENUE
 PHOENIX, AZ 85004-2203
 AZ 938

• Sender: Please print your name, address, and ZIP+4 in this box •

SENDER: COMPLETE THIS SECTION

Complete items 1, 2, and 3. Also complete item 4 if Restricted Delivery is desired. Print your name and address on the reverse so that we can return the card to you. Attach this card to the back of the mailpiece, or on the front if space permits.

Article Addressed to: **AUG 30 2005**

helps Dodge Corporation
 Attn: Dan Stillwell
 17th Floor
 202 N. Central Ave.,
 Phoenix, AZ 85004
 33(RE) AMC 340381

COMPLETE THIS SECTION ON DELIVERY

A. Signature
 Agent
 Addressee
 B. Received by (Printed Name) C. Date of Delivery
Chuck Paschall *09/06/05*

D. Is delivery address different from item 1? Yes
 No
 If YES, enter delivery address below:


3. Service Type
 Certified Mail Express Mail
 Registered Return Receipt for Merchandise
 Insured Mail C.O.D.
4. Restricted Delivery? (Extra Fee) Yes

Article Number
 Transfer from service label) **7004 2510 0005 1293 8229**



One North Central Avenue, Phoenix, AZ 85004

PRESORTED
FIRST CLASS



**PHX AZ 850 09/07/05

LAND M.

2005 SEP -8 P 3 54

ARIZONA
STATE OFFICE
PHOENIX, ARIZONA

AZ 933

Bureau of Land Management
Attn: Ivy Garcia
222 N. Central Avenue
Phoenix, AZ 85004

C-BHMP

85004





United States Department of the Interior

BUREAU OF LAND MANAGEMENT

Arizona State Office
222 North Central Avenue
Phoenix, AZ 85004
www.az.blm.gov

AUG 30 2005



In Reply Refer To:
3800 (AZ933) RE
AMC 340381

CERTIFIED MAIL – RETURN RECEIPT REQUESTED

NOTICE

Phelps Dodge Corporation
Attn: Dan Stillwell
One N. Central Ave.
17th Floor
Phoenix, AZ 85004

Johathan Duhamel, John Forrester &
Patrick Ryan
3150 W. Camino Del Saguario
Tucson, AZ 85745


Lode Mining Claims
AMC 340381 - 340389
AMC 340391
Mid 101 – 109, Mid 111


Notice of Duplicate Payment for Annual Maintenance Fees

According to our records, the 2006 maintenance fee payment for AMC 340381 thru AMC 340389 and AMC 340391 was paid by Johathan Duhamel on July 29, 2005, and by Phelps Dodge on August 5, 2005.

Please review your records, check one of the actions below, sign, date, and return this letter to us at your earliest convenience.

- 1) Please authorize a refund to Johathan Duhamel
- 2) Please authorize a refund to Phelps Dodge Corporation
- 3) Please apply the duplicate payment to the 2007 maintenance fee due on or before September 1, 2006.
- 4) Please leave the duplicate 2006 payment and note the files.


Remitter's Signature


Date

SENDER: COMPLETE THIS SECTION

- Complete items 1, 2, and 3. Also complete item 4 if Restricted Delivery is desired.
- Print your name and address on the reverse so that we can return the card to you.
- Attach this card to the back of the mailpiece, or on the front if space permits.

1. Article Addressed to: **AUG 30 2005**

**Johathan Duhamel, John Forrester &
Patrick Ryan
3150 W. Camino Del Saguaro
Tucson, AZ 85745
933(RE) AMC 340381**

2. Article Number
(Transfer from service label)

7004 2510 0005 1293 8236

PS Form 3811, February 2004

Domestic Return Receipt

102595-02-M-154

COMPLETE THIS SECTION ON DELIVERY

A. Signature Agent
 Johathan Duhamel Addressee

B. Received by (Printed Name) C. Date of Delivery

D. Is delivery address different from item 1? Yes
If YES, enter delivery address below: No

3. Service Type

Certified Mail Express Mail
 Registered Return Receipt for Merchandise
 Insured Mail C.O.D.

4. Restricted Delivery? (Extra Fee) Yes

RECEIVED
BUREAU OF
LAND MANAGEMENT

2005 SEP -9 P 1:25

ARIZONA
STATE OFFICE
PHOENIX, ARIZONA

222 NORTH CENTRAL AVE
PHOENIX, AZ 85004-2209

APZONA STATE OFFICE
BUREAU OF LAND MANAGEMENT

• Sender: Please print your name, address, and ZIP+4 in this box •

First-Class Mail
Postage & Fees Paid
USPS
Permit No. G-10



UNITED STATES POSTAL SERVICE

AZ 933

Jonathan DuHamel
3150 W. Camino del Saguaro
Tucson, AZ 85745-1504
jedtaz@cox.net



RECEIVED
BUREAU OF
LAND MANAGEMENT
PHOENIX, ARIZONA
STATE OFFICE
ARIZONA
2005 SEP -8 P 12:55

Bureau of Land Management
222 North Central Ave.
Phoenix, AZ 85004

85004+2303



United States Department of the Interior
Bureau of Land Management
 BUSINESS & SUPPORT SVCS DIV
 222 N CENTRAL AVE
 PHOENIX, AZ 85004 -2203
 Phone: (602) 417-9200

Receipt	
No:	1122616

Transaction #: 1161558	AMC 360917
Date of Transaction: 08/05/2005	AMC 361192
CUSTOMER: PHELPS DODGE CORP ONE N CENTRAL AVE 17TH FLOOR PHOENIX, AZ 85004	AMC 359561 AMC 360184 AMC 362105 AMC 362923 AMC 340381
Airt. - Don A. Stillwell	

LINE #	QTY	DESCRIPTION	REMARKS	UNIT PRICE	TOTAL
1	1.00	LOCATABLE MINERALS / MINING CLAIMS-NOT NEW-UNADJUD, ONE AUTH NO. ONLY / MINING CLAIM MONEY RECEIVED (455) CASES: AMC360917/\$50625.00	MAINT 2006/405	- n/a -	50625.00
TOTAL:					\$50,625.00

PAYMENT INFORMATION			
1	AMOUNT:	\$50,625.00	POSTMARKED: N/A
	TYPE:	CHECK	RECEIVED: 08/05/2005
	CHECK NO:	502451	
	NAME:	PHELPS DODGE CORP ONE N CENTRAL AVE 17TH FLOOR PHOENIX AZ 85004	

REMARKS

This receipt was generated by the automated BLM Collections and Billing System and is a paper representation of a portion of the official electronic record contained therein.

*11-5-05
 Phelps Dodge rec'd
 refund for ~~AMC 340381~~
 AMC 340381-89
 2 AMC 340391
 RE*

ENTERED IN COMPUTER
 RE 8/16/05

After recording, return to:
M.L. Gerrow
4211 East Aquarius Drive
Tucson, AZ 85718

Bureau of Land Management
Department of the Interior
222 North Central Avenue
Phoenix, Arizona 85004-2203

August 1, 2005

**NOTICE OF INTENT TO HOLD MINING CLAIMS AND PAYMENT OF BLM
MAINTENANCE FEES**

Re: Payment of Annual Claim Maintenance Fee

Dear Sir or Madam:

This will serve as notice that Phelps Dodge Exploration Corporation whose address for purposes of this filing is One North Central Ave., 17th Floor, Phoenix, Arizona 85004, intends to hold the mining claims and/or mill sites described on Exhibit A attached hereto for the assessment year ending at 12 o'clock, noon, on September 1, 2006 by payment of the annual maintenance fee of \$125 per claim or site. Payment of such amount is made herewith for such assessment year for each of the claims and sites, the name, and BLM serial number with the book and page or index number of recording of the location notice in the official records of Gila County, Arizona, of which, is set forth on Exhibit A attached hereto and by this reference incorporated herein.

Ralph J. Stegen

Ralph J. Stegen for
Phelps Dodge Exploration Corporation

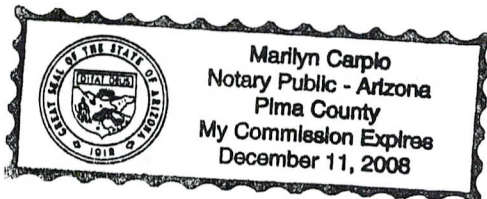
PHOENIX, ARIZONA

2005 AUG -5 A 9:35

RECEIVED
B.L.M. AZ STATE OFFICE

State of Arizona)
) ss.
County of Pima)

The foregoing instrument was acknowledged before me on 8-1, 2005, by
Ralph J. Stegen, agent of Phelps Dodge Exploration Corporation.



Marilyn Carpio
Notary Public

My Commission Expires: 12-11-2008

MINING CLAIMS

CLAIM NAMES
& NUMBERS

GILA COUNTY, AZ
RECORDATION DATA

AMC SERIAL NUMBERS

NCC 1-30

2004-006691 Through
2004-006720

360917-360946

NCC 31-67

2004-007590 Through
2004-007626

361192-361228

TOTAL : 67 Claims

RECEIVED
B.L.M. AZ STATE OFFICE
2005 AUG -5 A 9:35
PHOENIX, ARIZONA

ENTERED BY COMPUTER
RE 8/16/05

DEPARTMENT OF THE INTERIOR
BUREAU OF LAND MANAGEMENT

MINING CLAIMS

Customer Information - WITH Legal Description

EXHIBIT A

ACTIVE CLAIMS

Run Date: 07/18/2005 10:15 AM

Page 7 of 2

Serial No	Claim Name/Number	County	D	Claim Type	Last		Mr	Twn	Rng	Sec	Subdivisi
					A Yr	Mc Loc Dt					
AMC360236	FTM 26	GILA	A	LODE CLAIM	2005	12/17/2003	14	0010N	0140E	003	NE SE
AMC360237	FTM 27	GILA	A	LODE CLAIM	2005	12/17/2003	14	0010N	0140E	003	SE
AMC360238	FTM 28	GILA	A	LODE CLAIM	2005	12/17/2003	14	0010N	0140E	010	NE
AMC360239	FTM 29	GILA	A	LODE CLAIM	2005	12/17/2003	14	0010N	0140E	003	NE SE
AMC360240	FTM 30	GILA	A	LODE CLAIM	2005	12/17/2003	14	0010N	0140E	002	SW
AMC360241	FTM 31	GILA	A	LODE CLAIM	2005	12/17/2003	14	0010N	0140E	003	SE
AMC360242	FTM 32	GILA	A	LODE CLAIM	2005	12/17/2003	14	0010N	0140E	011	NW
AMC360243	FTM 33	GILA	A	LODE CLAIM	2005	12/17/2003	14	0010N	0140E	003	NW SW
AMC360244	FTM 34	GILA	A	LODE CLAIM	2005	12/17/2003	14	0010N	0140E	002	NW SW
AMC360245	FTM 35	GILA	A	LODE CLAIM	2005	02/14/2004	14	0010N	0140E	003	NE SE
AMC360917	NCC 1	GILA	A	LODE CLAIM	2005	02/12/2004	14	0040S	0150E	013	SE
AMC360918	NCC 2	GILA	A	LODE CLAIM	2005	02/12/2004	14	0040S	0150E	013	SE
AMC360919	NCC 3	GILA	A	LODE CLAIM	2005	02/12/2004	14	0040S	0160E	018	SW
AMC360920	NCC 4	GILA	A	LODE CLAIM	2005	02/12/2004	14	0040S	0150E	013	SE
AMC360921	NCC 5	GILA	A	LODE CLAIM	2005	02/12/2004	14	0040S	0160E	018	SW
AMC360922	NCC 6	GILA	A	LODE CLAIM	2005	02/12/2004	14	0040S	0150E	013	SE
AMC360923	NCC 7	GILA	A	LODE CLAIM	2005	02/12/2004	14	0040S	0150E	024	NE
AMC360924	NCC 8	GILA	A	LODE CLAIM	2005	02/12/2004	14	0040S	0150E	024	NE
AMC360925	NCC 9	GILA	A	LODE CLAIM	2005	02/12/2004	14	0040S	0150E	018	SW
AMC360926	NCC 10	GILA	A	LODE CLAIM	2005	02/12/2004	14	0040S	0150E	019	NW
AMC360927	NCC 11	GILA	A	LODE CLAIM	2005	02/12/2004	14	0040S	0150E	024	NE
AMC360928	NCC 12	GILA	A	LODE CLAIM	2005	02/12/2004	14	0040S	0150E	024	NE
AMC360929	NCC 13	GILA	A	LODE CLAIM	2005	02/12/2004	14	0040S	0160E	019	NW
AMC360930	NCC 14	GILA	A	LODE CLAIM	2005	02/12/2004	14	0040S	0150E	024	NE
AMC360931	NCC 15	GILA	A	LODE CLAIM	2005	02/10/2004	14	0040S	0150E	013	SW
AMC360932	NCC 16	GILA	A	LODE CLAIM	2005	02/10/2004	14	0040S	0150E	013	SW SE

BLM
 RECEIVED
 PHOENIX ARIZONA
 2005 AUG -5 A 9 35
 BLM ARIZONA STATE OFFICE

**DEPARTMENT OF THE INTERIOR
BUREAU OF LAND MANAGEMENT
MINING CLAIMS
Customer Information - WITH Legal Description
ACTIVE CLAIMS**

EXHIBIT A

Page 8 of 2

In Date: 07/18/2005 10:15 AM

Serial No	Claim Name/Number	County	D	Claim Type	Last		Mr	Twn	Rng	Sec	Subdivisio
					A Yr	Mc Loc Dt					
AMC360933	NCC 17	GILA	A	LODE CLAIM	2005	02/10/2004	14	0040S	0150E	013	SW
AMC360934	NCC 18	GILA	A	LODE CLAIM	2005	02/10/2004	14	0040S	0150E	013	SW SE
AMC360935	NCC 19	GILA	A	LODE CLAIM	2005	02/10/2004	14	0040S	0150E	013	SW
AMC360936	NCC 20	GILA	A	LODE CLAIM	2005	02/10/2004	14	0040S	0150E	024	NW
		GILA	A	LODE CLAIM	2005	02/10/2004	14	0040S	0150E	013	SW SE
AMC360937	NCC 21	GILA	A	LODE CLAIM	2005	02/10/2004	14	0040S	0150E	024	NE NW
		GILA	A	LODE CLAIM	2005	02/10/2004	14	0040S	0150E	013	NW
AMC360938	NCC 22	GILA	A	LODE CLAIM	2005	02/10/2004	14	0040S	0150E	013	NE NW
AMC360939	NCC 23	GILA	A	LODE CLAIM	2005	02/10/2004	14	0040S	0150E	013	NE NW
AMC360940	NCC 24	GILA	A	LODE CLAIM	2005	02/10/2004	14	0040S	0150E	024	NW
AMC360941	NCC 25	GILA	A	LODE CLAIM	2005	02/10/2004	14	0040S	0150E	024	NE NW
AMC360942	NCC 26	GILA	A	LODE CLAIM	2005	02/10/2004	14	0040S	0150E	024	NE NW
AMC360943	NCC 27	GILA	A	LODE CLAIM	2005	02/10/2004	14	0040S	0150E	024	NW SW
AMC360944	NCC 28	GILA	A	LODE CLAIM	2005	02/10/2004	14	0040S	0150E	024	NE NW SW
AMC360945	NCC 29	GILA	A	LODE CLAIM	2005	02/10/2004	14	0040S	0150E	024	SW
AMC360946	NCC 30	GILA	A	LODE CLAIM	2005	02/10/2004	14	0040S	0150E	024	SW SE
AMC360947	DS 1	GILA	A	LODE CLAIM	2005	02/07/2004	14	0040S	0160E	031	NE NW
AMC360948	DS 2	GILA	A	LODE CLAIM	2005	02/07/2004	14	0040S	0160E	031	NE
		GILA	A	LODE CLAIM	2005	02/07/2004	14	0040S	0160E	032	NW
AMC360949	DS 3	GILA	A	LODE CLAIM	2005	02/07/2004	14	0040S	0160E	031	NE NW
AMC360950	DS 4	GILA	A	LODE CLAIM	2005	02/07/2004	14	0040S	0160E	031	NE
		GILA	A	LODE CLAIM	2005	02/07/2004	14	0040S	0160E	032	NW
AMC360951	DS 5	GILA	A	LODE CLAIM	2005	02/07/2004	14	0040S	0160E	031	NE NW
AMC360952	DS 6	GILA	A	LODE CLAIM	2005	02/07/2004	14	0040S	0160E	031	NE
		GILA	A	LODE CLAIM	2005	02/07/2004	14	0040S	0160E	032	NW
AMC360953	DS 7	GILA	A	LODE CLAIM	2005	02/07/2004	14	0040S	0160E	031	NE NW SW
AMC360954	DS 8	GILA	A	LODE CLAIM	2005	02/07/2004	14	0040S	0160E	031	NE SE
		GILA	A	LODE CLAIM	2005	02/07/2004	14	0040S	0160E	032	NW SW
AMC360955	DS 9	GILA	A	LODE CLAIM	2005	02/07/2004	14	0040S	0160E	031	SW SE
AMC360956	DS 10	GILA	A	LODE CLAIM	2005	02/07/2004	14	0040S	0160E	031	SE
		GILA	A	LODE CLAIM	2005	02/07/2004	14	0040S	0160E	032	SW
AMC360957	DS 11	GILA	A	LODE CLAIM	2005	02/07/2004	14	0040S	0160E	031	SW SE
AMC360958	DS 12	GILA	A	LODE CLAIM	2005	02/07/2004	14	0040S	0160E	031	SE
		GILA	A	LODE CLAIM	2005	02/07/2004	14	0040S	0160E	032	SW
AMC360959	DS 13	GILA	A	LODE CLAIM	2005	02/07/2004	14	0040S	0160E	031	SW SE
AMC360960	DS 14	GILA	A	LODE CLAIM	2005	02/07/2004	14	0040S	0160E	031	SE
		GILA	A	LODE CLAIM	2005	02/07/2004	14	0040S	0160E	032	SW
AMC360961	DS 15	GILA	A	LODE CLAIM	2005	02/07/2004	14	0040S	0160E	031	SW SE
AMC360962	DS 16	GILA	A	LODE CLAIM	2005	02/07/2004	14	0040S	0160E	031	SE
		GILA	A	LODE CLAIM	2005	02/07/2004	14	0040S	0160E	032	SW
AMC360963	DS 17	GILA	A	LODE CLAIM	2005	02/06/2004	14	0040S	0160E	031	NW
AMC360964	DS 18	GILA	A	LODE CLAIM	2005	02/06/2004	14	0040S	0160E	031	NW SW

RECEIVED
 BUREAU OF LAND MANAGEMENT
 PHOENIX ARIZONA
 JUL 24 2005
 9:35 AM

**DEPARTMENT OF THE INTERIOR
BUREAU OF LAND MANAGEMENT
MINING CLAIMS
Customer Information - WITH Legal Description
ACTIVE CLAIMS**

EXHIBIT A

Run Date: 07/18/2005 10:15 AM

Page 9 of

Serial No	Claim Name/Number	County	D	Claim Type	Last		Mr	Twn	Rng	Sec	Subdivis
					A Yr	Mc Loc Dt					
AMC360965	DS 19	GILA	A	LODE CLAIM	2005	02/06/2004	14	0040S	0160E	031	SW
AMC360966	DS 20	GILA	A	LODE CLAIM	2005	02/06/2004	14	0040S	0160E	031	SW
AMC360967	DS 21	GILA	A	LODE CLAIM	2005	02/06/2004	14	0040S	0160E	031	SW
AMC360968	DS 22	GILA	A	LODE CLAIM	2005	02/06/2004	14	0040S	0160E	031	SW
AMC360969	DS 23	GILA	A	LODE CLAIM	2005	02/08/2004	14	0040S	0150E	025	SE
AMC360970	DS 24	GILA	A	LODE CLAIM	2005	02/08/2004	14	0040S	0150E	025	SE
AMC360971	DS 25	GILA	A	LODE CLAIM	2005	02/08/2004	14	0040S	0150E	025	NE NW
AMC360972	DS 26	GILA	A	LODE CLAIM	2005	02/08/2004	14	0040S	0150E	025	NW SW
AMC360973	DS 27	GILA	A	LODE CLAIM	2005	02/08/2004	14	0040S	0150E	025	NE NW SW
AMC360974	DS 28	GILA	A	LODE CLAIM	2005	02/08/2004	14	0040S	0150E	025	SW
AMC360975	DS 29	GILA	A	LODE CLAIM	2005	02/08/2004	14	0040S	0150E	025	SW SE
AMC360976	DS 30	GILA	A	LODE CLAIM	2005	02/08/2004	14	0040S	0150E	025	SW
AMC360977	DS 31	GILA	A	LODE CLAIM	2005	02/08/2004	14	0040S	0150E	025	SW SE
AMC360978	DS 32	GILA	A	LODE CLAIM	2005	02/08/2004	14	0040S	0150E	025	SW
AMC360979	DS 33	GILA	A	LODE CLAIM	2005	02/08/2004	14	0040S	0150E	025	SW SE
AMC360980	DS 34	GILA	A	LODE CLAIM	2005	02/08/2004	14	0040S	0150E	025	SW SE
AMC360981	DS 35	GILA	A	LODE CLAIM	2005	02/08/2004	14	0040S	0150E	025	SW SE
AMC360982	DS 36	GILA	A	LODE CLAIM	2005	02/12/2004	14	0040S	0150E	025	NW SW
AMC360983	DS 37	GILA	A	LODE CLAIM	2005	02/08/2004	14	0040S	0150E	025	SW
AMC360984	DS 38	GILA	A	LODE CLAIM	2005	02/08/2004	14	0040S	0150E	025	SW
AMC360985	DS 39	GILA	A	LODE CLAIM	2005	02/08/2004	14	0040S	0150E	025	SW
AMC360986	DS 40	GILA	A	LODE CLAIM	2005	02/08/2004	14	0040S	0150E	025	SW
AMC361192	NCC 31	GILA	A	LODE CLAIM	2005	02/19/2004	14	0040S	0150E	014	NE NW
AMC361193	NCC 32	GILA	A	LODE CLAIM	2005	02/19/2004	14	0040S	0150E	014	NE
AMC361194	NCC 33	GILA	A	LODE CLAIM	2005	02/19/2004	14	0040S	0150E	014	NE NW
AMC361195	NCC 34	GILA	A	LODE CLAIM	2005	02/19/2004	14	0040S	0150E	014	NE
AMC361196	NCC 35	GILA	A	LODE CLAIM	2005	02/19/2004	14	0040S	0150E	014	NE NW
AMC361197	NCC 36	GILA	A	LODE CLAIM	2005	02/19/2004	14	0040S	0150E	014	NE
AMC361198	NCC 37	GILA	A	LODE CLAIM	2005	02/19/2004	14	0040S	0150E	014	NE NW
AMC361199	NCC 38	GILA	A	LODE CLAIM	2005	02/19/2004	14	0040S	0150E	014	NE
AMC361200	NCC 39	GILA	A	LODE CLAIM	2005	02/19/2004	14	0040S	0150E	014	NE NW SW S
AMC361201	NCC 40	GILA	A	LODE CLAIM	2005	02/19/2004	14	0040S	0150E	014	NE SE
AMC361202	NCC 41	GILA	A	LODE CLAIM	2005	02/19/2004	14	0040S	0150E	014	SW SE
AMC361203	NCC 42	GILA	A	LODE CLAIM	2005	02/19/2004	14	0040S	0150E	014	SE
AMC361204	NCC 43	GILA	A	LODE CLAIM	2005	02/19/2004	14	0040S	0150E	014	SW SE
AMC361205	NCC 44	GILA	A	LODE CLAIM	2005	02/19/2004	14	0040S	0150E	014	SE
AMC361206	NCC 45	GILA	A	LODE CLAIM	2005	02/19/2004	14	0040S	0150E	014	SE

PHOENIX, ARIZONA
 2005 AUG - 5 A 9:30
 RECEIVED
 BUREAU OF LAND MANAGEMENT
 PHOENIX, ARIZONA

DEPARTMENT OF THE INTERIOR
BUREAU OF LAND MANAGEMENT

MINING CLAIMS

EXHIBIT A

Customer Information - WITH Legal Description

ACTIVE CLAIMS

Run Date: 07/18/2005 10:15 AM

Page 10 of 2

Serial No	Claim Name/Number	County	D	Claim Type	Last A Yr	Mc Loc Dt	Mr	Twn	Rng	Sec	Subdivisi
AMC361207	NCC 46	GILA	A	LODE CLAIM	2005	02/28/2004	14	0040S	0150E	013	NW
AMC361208	NCC 47	GILA	A	LODE CLAIM	2005	02/28/2004	14	0040S	0150E	013	NW
AMC361209	NCC 48	GILA	A	LODE CLAIM	2005	02/28/2004	14	0040S	0150E	013	NW
AMC361210	NCC 49	GILA	A	LODE CLAIM	2005	02/28/2004	14	0040S	0150E	013	NW
AMC361211	NCC 50	GILA	A	LODE CLAIM	2005	02/28/2004	14	0040S	0150E	013	NW SW
AMC361212	NCC 51	GILA	A	LODE CLAIM	2005	02/28/2004	14	0040S	0150E	013	SW
AMC361213	NCC 52	GILA	A	LODE CLAIM	2005	02/18/2004	14	0040S	0150E	013	NE NW SW
AMC361214	NCC 53	GILA	A	LODE CLAIM	2005	02/18/2004	14	0040S	0150E	013	SW SE
AMC361215	NCC 54	GILA	A	LODE CLAIM	2005	02/18/2004	14	0040S	0150E	013	NE
AMC361216	NCC 55	GILA	A	LODE CLAIM	2005	02/18/2004	14	0040S	0150E	013	NE
		GILA	A	LODE CLAIM	2005	02/18/2004	14	0040S	0160E	018	NW
AMC361217	NCC 56	GILA	A	LODE CLAIM	2005	02/18/2004	14	0040S	0150E	013	NE
AMC361218	NCC 57	GILA	A	LODE CLAIM	2005	02/18/2004	14	0040S	0150E	013	NE
		GILA	A	LODE CLAIM	2005	02/18/2004	14	0040S	0160E	018	NW
AMC361219	NCC 58	GILA	A	LODE CLAIM	2005	02/28/2004	14	0040S	0150E	013	NE
AMC361220	NCC 59	GILA	A	LODE CLAIM	2005	02/28/2004	14	0040S	0150E	013	NE
		GILA	A	LODE CLAIM	2005	02/28/2004	14	0040S	0160E	018	NW
AMC361221	NCC 60	GILA	A	LODE CLAIM	2005	02/28/2004	14	0040S	0150E	013	NE
AMC361222	NCC 61	GILA	A	LODE CLAIM	2005	02/28/2004	14	0040S	0150E	013	NE
		GILA	A	LODE CLAIM	2005	02/28/2004	14	0040S	0160E	018	NW
AMC361223	NCC 62	GILA	A	LODE CLAIM	2005	02/28/2004	14	0040S	0150E	013	NE SE
AMC361224	NCC 63	GILA	A	LODE CLAIM	2005	02/28/2004	14	0040S	0150E	013	NE SE
		GILA	A	LODE CLAIM	2005	02/28/2004	14	0040S	0160E	018	SW
AMC361225	NCC 64	GILA	A	LODE CLAIM	2005	02/28/2004	14	0040S	0150E	013	SE
AMC361226	NCC 65	GILA	A	LODE CLAIM	2005	02/28/2004	14	0040S	0150E	013	SE
		GILA	A	LODE CLAIM	2005	02/28/2004	14	0040S	0160E	018	SW
AMC361227	NCC 66	GILA	A	LODE CLAIM	2005	02/19/2004	14	0040S	0150E	013	NE NW
AMC361228	NCC 67	GILA	A	LODE CLAIM	2005	02/19/2004	14	0040S	0150E	013	NE NW
AMC361229	TROY 1	GILA	A	LODE CLAIM	2005	02/25/2004	14	0030S	0140E	024	SW
AMC361230	TROY 2	GILA	A	LODE CLAIM	2005	02/25/2004	14	0030S	0140E	024	SW SE
AMC361231	TROY 3	GILA	A	LODE CLAIM	2005	02/25/2004	14	0030S	0140E	024	SW
AMC361232	TROY 4	GILA	A	LODE CLAIM	2005	02/25/2004	14	0030S	0140E	024	SW SE
AMC361233	TROY 5	GILA	A	LODE CLAIM	2005	02/25/2004	14	0030S	0140E	024	SW
		GILA	A	LODE CLAIM	2005	02/25/2004	14	0030S	0140E	025	NW
		PINAL	A	LODE CLAIM	2005	02/25/2004	14	0030S	0140E	025	NW
AMC361234	TROY 6	GILA	A	LODE CLAIM	2005	02/25/2004	14	0030S	0140E	024	SW SE
		GILA	A	LODE CLAIM	2005	02/25/2004	14	0030S	0140E	025	NE NW
		PINAL	A	LODE CLAIM	2005	02/25/2004	14	0030S	0140E	025	NE NW
AMC361235	TROY 7	PINAL	A	LODE CLAIM	2005	02/25/2004	14	0030S	0140E	025	NW
		GILA	A	LODE CLAIM	2005	02/25/2004	14	0030S	0140E	025	NW
AMC361236	TROY 8	GILA	A	LODE CLAIM	2005	02/25/2004	14	0030S	0140E	025	NE
		PINAL	A	LODE CLAIM	2005	02/25/2004	14	0030S	0140E	025	NE

PHOENIX, ARIZONA
 RECEIVED
 STATE OFFICE
 2005 AUG 15 10:50 AM

After recording, return to:
M.L. Gerrow
4211 East Aquarius Drive
Tucson, AZ 85718

Bureau of Land Management
Department of the Interior
222 North Central Avenue
Phoenix, Arizona 85004-2203

August 1, 2005

**NOTICE OF INTENT TO HOLD MINING CLAIMS AND PAYMENT OF BLM
MAINTENANCE FEES**

Re: Payment of Annual Claim Maintenance Fee

Dear Sir or Madam:

This will serve as notice that Phelps Dodge Exploration Corporation whose address for purposes of this filing is One North Central Ave., 17th Floor, Phoenix, Arizona 85004, intends to hold the mining claims and/or mill sites described on Exhibit A attached hereto for the assessment year ending at 12 o'clock, noon, on September 1, 2006 by payment of the annual maintenance fee of \$125 per claim or site. Payment of such amount is made herewith for such assessment year for each of the claims and sites, the name, and BLM serial number with the book and page or index number of recording of the location notice in the official records of Gila County, Arizona, of which, is set forth on Exhibit A attached hereto and by this reference incorporated herein.

Ralph J. Stegen

Ralph J. Stegen for
Phelps Dodge Exploration Corporation

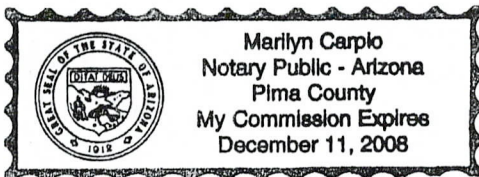
State of Arizona)
) ss.
County of Pima)

PHOENIX, ARIZONA

2005 AUG -5 A 9:36

RECEIVED
B.L.M. AZ STATE OFFICE

The foregoing instrument was acknowledged before me on 8-1, 2005, by
Ralph J. Stegen, agent of Phelps Dodge Exploration Corporation.



Marilyn Carpio
Notary Public

My Commission Expires: 12-11-2008

[Handwritten signature] 8/16/05

MINING CLAIMS

CLAIM NAMES
& NUMBERS

GILA COUNTY, AZ
RECORDATION DATA

AMC SERIAL NUMBERS

DS 1-40

2004-006651 Through
2004-006690

360947-360986

TOTAL : 40 Claims

RECEIVED
B.L.M. AZ STATE OFFICE
2005 AUG -5 A 9:36
PHOENIX, ARIZONA

RE 8/16/05

DEPARTMENT OF THE INTERIOR
BUREAU OF LAND MANAGEMENT
MINING CLAIMS
Customer Information - WITH Legal Description
ACTIVE CLAIMS

EXHIBIT A

Run Date: 07/18/2005 10:15 AM

Page 8 of 1

Serial No	Claim Name/Number	County	D	Claim Type	Last						Subdivis
					A Yr	Mc	Loc	Dt	Mr	Twn	
AMC360933	NCC 17	GILA	A	LODE CLAIM	2005	02/10/2004	14	0040S	0150E	013	SW
AMC360934	NCC 18	GILA	A	LODE CLAIM	2005	02/10/2004	14	0040S	0150E	013	SW SE
AMC360935	NCC 19	GILA	A	LODE CLAIM	2005	02/10/2004	14	0040S	0150E	013	SW
AMC360936	NCC 20	GILA	A	LODE CLAIM	2005	02/10/2004	14	0040S	0150E	024	NW
AMC360937	NCC 21	GILA	A	LODE CLAIM	2005	02/10/2004	14	0040S	0150E	024	NE NW
AMC360938	NCC 22	GILA	A	LODE CLAIM	2005	02/10/2004	14	0040S	0150E	024	NE NW
AMC360939	NCC 23	GILA	A	LODE CLAIM	2005	02/10/2004	14	0040S	0150E	024	NW
AMC360940	NCC 24	GILA	A	LODE CLAIM	2005	02/10/2004	14	0040S	0150E	024	NE NW
AMC360941	NCC 25	GILA	A	LODE CLAIM	2005	02/10/2004	14	0040S	0150E	024	NW
AMC360942	NCC 26	GILA	A	LODE CLAIM	2005	02/10/2004	14	0040S	0150E	024	NE NW
AMC360943	NCC 27	GILA	A	LODE CLAIM	2005	02/10/2004	14	0040S	0150E	024	NW SW
AMC360944	NCC 28	GILA	A	LODE CLAIM	2005	02/10/2004	14	0040S	0150E	024	NE NW SW
AMC360945	NCC 29	GILA	A	LODE CLAIM	2005	02/10/2004	14	0040S	0150E	024	SW
AMC360946	NCC 30	GILA	A	LODE CLAIM	2005	02/10/2004	14	0040S	0150E	024	SW SE
AMC360947	DS 1	GILA	A	LODE CLAIM	2005	02/07/2004	14	0040S	0160E	031	NE NW
AMC360948	DS 2	GILA	A	LODE CLAIM	2005	02/07/2004	14	0040S	0160E	031	NE
		GILA	A	LODE CLAIM	2005	02/07/2004	14	0040S	0160E	032	NW
AMC360949	DS 3	GILA	A	LODE CLAIM	2005	02/07/2004	14	0040S	0160E	031	NE NW
AMC360950	DS 4	GILA	A	LODE CLAIM	2005	02/07/2004	14	0040S	0160E	031	NE
		GILA	A	LODE CLAIM	2005	02/07/2004	14	0040S	0160E	032	NW
AMC360951	DS 5	GILA	A	LODE CLAIM	2005	02/07/2004	14	0040S	0160E	031	NE NW
AMC360952	DS 6	GILA	A	LODE CLAIM	2005	02/07/2004	14	0040S	0160E	031	NE
		GILA	A	LODE CLAIM	2005	02/07/2004	14	0040S	0160E	032	NW
AMC360953	DS 7	GILA	A	LODE CLAIM	2005	02/07/2004	14	0040S	0160E	031	NE NW SW
AMC360954	DS 8	GILA	A	LODE CLAIM	2005	02/07/2004	14	0040S	0160E	031	NE SE
		GILA	A	LODE CLAIM	2005	02/07/2004	14	0040S	0160E	032	NW SW
AMC360955	DS 9	GILA	A	LODE CLAIM	2005	02/07/2004	14	0040S	0160E	031	SW SE
AMC360956	DS 10	GILA	A	LODE CLAIM	2005	02/07/2004	14	0040S	0160E	031	SE
		GILA	A	LODE CLAIM	2005	02/07/2004	14	0040S	0160E	032	SW
AMC360957	DS 11	GILA	A	LODE CLAIM	2005	02/07/2004	14	0040S	0160E	031	SW SE
AMC360958	DS 12	GILA	A	LODE CLAIM	2005	02/07/2004	14	0040S	0160E	031	SE
		GILA	A	LODE CLAIM	2005	02/07/2004	14	0040S	0160E	032	SW
AMC360959	DS 13	GILA	A	LODE CLAIM	2005	02/07/2004	14	0040S	0160E	031	SW SE
AMC360960	DS 14	GILA	A	LODE CLAIM	2005	02/07/2004	14	0040S	0160E	031	SE
		GILA	A	LODE CLAIM	2005	02/07/2004	14	0040S	0160E	032	SW
AMC360961	DS 15	GILA	A	LODE CLAIM	2005	02/07/2004	14	0040S	0160E	031	SW SE
AMC360962	DS 16	GILA	A	LODE CLAIM	2005	02/07/2004	14	0040S	0160E	031	SE
		GILA	A	LODE CLAIM	2005	02/07/2004	14	0040S	0160E	032	SW
AMC360963	DS 17	GILA	A	LODE CLAIM	2005	02/06/2004	14	0040S	0160E	031	NW
AMC360964	DS 18	GILA	A	LODE CLAIM	2005	02/06/2004	14	0040S	0160E	031	NW SW

PUBLIC LANDS
 BUREAU OF LAND MANAGEMENT
 DEPARTMENT OF THE INTERIOR
 PHOENIX, ARIZONA
 2005 AUG 15 AM 9:30
 RECEIVED
 STAFF OFFICE

DEPARTMENT OF THE INTERIOR
BUREAU OF LAND MANAGEMENT
MINING CLAIMS
Customer Information - WITH Legal Description
ACTIVE CLAIMS

EXHIBIT A

Run Date: 07/18/2005 10:15 AM

Page 9 of 2

Serial No	Claim Name/Number	County	D	Claim Type	Last		Mr	Twn	Rng	Sec	Subdivisi
					A Yr	Mc Loc Dt					
AMC360965	DS 19	GILA	A	LODE CLAIM	2005	02/06/2004	14	0040S	0160E	031	SW
AMC360966	DS 20	GILA	A	LODE CLAIM	2005	02/06/2004	14	0040S	0160E	031	SW
AMC360967	DS 21	GILA	A	LODE CLAIM	2005	02/06/2004	14	0040S	0160E	031	SW
AMC360968	DS 22	GILA	A	LODE CLAIM	2005	02/06/2004	14	0040S	0160E	031	SW
AMC360969	DS 23	GILA	A	LODE CLAIM	2005	02/08/2004	14	0040S	0150E	025	SE
AMC360970	DS 24	GILA	A	LODE CLAIM	2005	02/08/2004	14	0040S	0150E	025	SE
AMC360971	DS 25	GILA	A	LODE CLAIM	2005	02/08/2004	14	0040S	0150E	025	NE NW
AMC360972	DS 26	GILA	A	LODE CLAIM	2005	02/08/2004	14	0040S	0150E	025	NW SW
AMC360973	DS 27	GILA	A	LODE CLAIM	2005	02/08/2004	14	0040S	0150E	025	NE NW SW
AMC360974	DS 28	GILA	A	LODE CLAIM	2005	02/08/2004	14	0040S	0150E	025	SW
AMC360975	DS 29	GILA	A	LODE CLAIM	2005	02/08/2004	14	0040S	0150E	025	SW SE
AMC360976	DS 30	GILA	A	LODE CLAIM	2005	02/08/2004	14	0040S	0150E	025	SW
AMC360977	DS 31	GILA	A	LODE CLAIM	2005	02/08/2004	14	0040S	0150E	025	SW SE
AMC360978	DS 32	GILA	A	LODE CLAIM	2005	02/08/2004	14	0040S	0150E	025	SW
AMC360979	DS 33	GILA	A	LODE CLAIM	2005	02/08/2004	14	0040S	0150E	025	SW SE
AMC360980	DS 34	GILA	A	LODE CLAIM	2005	02/08/2004	14	0040S	0150E	025	SW SE
AMC360981	DS 35	GILA	A	LODE CLAIM	2005	02/08/2004	14	0040S	0150E	025	SW SE
AMC360982	DS 36	GILA	A	LODE CLAIM	2005	02/12/2004	14	0040S	0150E	026	SW
AMC360983	DS 37	GILA	A	LODE CLAIM	2005	02/12/2004	14	0040S	0150E	026	SE
AMC360984	DS 38	GILA	A	LODE CLAIM	2005	02/08/2004	14	0040S	0150E	025	SW
AMC360985	DS 39	GILA	A	LODE CLAIM	2005	02/08/2004	14	0040S	0150E	025	SW
AMC360986	DS 40	GILA	A	LODE CLAIM	2005	02/08/2004	14	0040S	0150E	025	SW
AMC361192	NCC 31	GILA	A	LODE CLAIM	2005	02/19/2004	14	0040S	0150E	014	NE NW
AMC361193	NCC 32	GILA	A	LODE CLAIM	2005	02/19/2004	14	0040S	0150E	014	NE
AMC361194	NCC 33	GILA	A	LODE CLAIM	2005	02/19/2004	14	0040S	0150E	014	NE NW
AMC361195	NCC 34	GILA	A	LODE CLAIM	2005	02/19/2004	14	0040S	0150E	014	NE
AMC361196	NCC 35	GILA	A	LODE CLAIM	2005	02/19/2004	14	0040S	0150E	014	NE NW
AMC361197	NCC 36	GILA	A	LODE CLAIM	2005	02/19/2004	14	0040S	0150E	014	NE
AMC361198	NCC 37	GILA	A	LODE CLAIM	2005	02/19/2004	14	0040S	0150E	014	NE NW
AMC361199	NCC 38	GILA	A	LODE CLAIM	2005	02/19/2004	14	0040S	0150E	014	NE
AMC361200	NCC 39	GILA	A	LODE CLAIM	2005	02/19/2004	14	0040S	0150E	014	NE NW SW
AMC361201	NCC 40	GILA	A	LODE CLAIM	2005	02/19/2004	14	0040S	0150E	014	NE SE
AMC361202	NCC 41	GILA	A	LODE CLAIM	2005	02/19/2004	14	0040S	0150E	014	SW SE
AMC361203	NCC 42	GILA	A	LODE CLAIM	2005	02/19/2004	14	0040S	0150E	014	SE
AMC361204	NCC 43	GILA	A	LODE CLAIM	2005	02/19/2004	14	0040S	0150E	014	SW SE
AMC361205	NCC 44	GILA	A	LODE CLAIM	2005	02/19/2004	14	0040S	0150E	014	SE
AMC361206	NCC 45	GILA	A	LODE CLAIM	2005	02/19/2004	14	0040S	0150E	014	SE

PHOENIX ARIZONA
 2005 AUG 5 A 9 38
 RECEIVED
 STATE OFFICE

After recording, return to:
M.L. Gerrow
4211 East Aquarius Drive
Tucson, AZ 85718

Bureau of Land Management
Department of the Interior
222 North Central Avenue
Phoenix, Arizona 85004-2203
August 1, 2005

**NOTICE OF INTENT TO HOLD MINING CLAIMS AND PAYMENT OF BLM
MAINTENANCE FEES**

Re: Payment of Annual Claim Maintenance Fee

Dear Sir or Madam:

This will serve as notice that Phelps Dodge Exploration Corporation whose address for purposes of this filing is One North Central Ave., 17th Floor, Phoenix, Arizona 85004, intends to hold the mining claims and/or mill sites described on Exhibit A attached hereto for the assessment year ending at 12 o'clock, noon, on September 1, 2006 by payment of the annual maintenance fee of \$125 per claim or site. Payment of such amount is made herewith for such assessment year for each of the claims and sites, the name, and BLM serial number with the book and page or index number of recording of the location notice in the official records of Gila County, Arizona, of which, is set forth on Exhibit A attached hereto and by this reference incorporated herein.

Ralph J. Stegen

Ralph J. Stegen for
Phelps Dodge Exploration Corporation


PHOENIX, ARIZONA

2005 AUG -5 A 9:36

RECEIVED
B.L.M. AZ STATE OFFICE

State of Arizona)
) ss.
County of Pima)

The foregoing instrument was acknowledged before me on 8-1, 2005, by
Ralph J. Stegen, agent of Phelps Dodge Exploration Corporation.



Marilyn Carpio
Notary Public

My Commission Expires: 12-11-2008

MINING CLAIMS

CLAIM NAMES
& NUMBERS

GILA COUNTY, AZ
RECORDATION DATA

AMC SERIAL NUMBERS

AZM 55-90	2004-000866 Through 2004-000901	359561 - 359596 ✓
AZM 91-104	2004-000903 Through 2004-000916	359598 - 359611 ✓
AZM 106-129	2004-000918 Through 2004-000941	359613 - 359636 ✓
AZM 131-144	2004-000942 Through 2004-000955	359637 - 359650 ✓
AZM 147-178	2004-000956 Through 2004-000987	359651 - 359682 ✓
AZM 182-183	2004-000902 And 2004-000917	359597 & 359612 ✓
AZM 184-210	2004-003658 Through 2004-003684	360184 - 360210 ✓
AZM 211-245	2004-011417 Through 2004-011451	362105 - 362139

TOTAL : 184 Claims

RECEIVED
B.L.M. AZ STATE OFFICE
2005 AUG -5 A 9:36
PHOENIX, ARIZONA

ENTERED IN COMPUTER
RE 8/16/05

**DEPARTMENT OF THE INTERIOR
BUREAU OF LAND MANAGEMENT
MINING CLAIMS**

EXHIBIT A

**Customer Information - WITH Legal Description
ACTIVE CLAIMS**

Run Date: 07/18/2005 10:15 AM

Page 1 of 2

Admin State: AZ
Geo State: AZ

HELPS DODGE EXPL CORP
ONE N CENTRAL AVE
PHOENIX, AZ 85004

INT-REL: CLAIMANT

CUSTOMER ID: 2215682

<u>Serial No</u>	<u>Claim Name/Number</u>	<u>County</u>	<u>D</u>	<u>Claim Type</u>	<u>Last A Yr</u>	<u>Mc Loc Dt</u>	<u>Mr</u>	<u>Twn</u>	<u>Rng</u>	<u>Sec</u>	<u>Subdivisio</u>
AMC359561	AZM 55	GILA	A	LODE CLAIM	2005	10/25/2003	14	0010S	0142E	012	NE
		GILA	A	LODE CLAIM	2005	10/25/2003	14	0010S	0150E	007	NW
AMC359562	AZM 56	GILA	A	LODE CLAIM	2005	10/25/2003	14	0010S	0150E	007	NW
AMC359563	AZM 57	GILA	A	LODE CLAIM	2005	10/25/2003	14	0010S	0142E	012	NE
		GILA	A	LODE CLAIM	2005	10/25/2003	14	0010S	0150E	007	NW
AMC359564	AZM 58	GILA	A	LODE CLAIM	2005	10/25/2003	14	0010S	0150E	007	NW
AMC359565	AZM 59	GILA	A	LODE CLAIM	2005	10/25/2003	14	0010S	0142E	012	NE
		GILA	A	LODE CLAIM	2005	10/25/2003	14	0010S	0150E	007	SW
AMC359566	AZM 60	GILA	A	LODE CLAIM	2005	10/25/2003	14	0010S	0150E	007	SW
AMC359567	AZM 61	GILA	A	LODE CLAIM	2005	10/25/2003	14	0010S	0142E	012	NE SE
		GILA	A	LODE CLAIM	2005	10/25/2003	14	0010S	0150E	007	SW
AMC359568	AZM 62	GILA	A	LODE CLAIM	2005	10/25/2003	14	0010S	0150E	007	SW
AMC359569	AZM 63	GILA	A	LODE CLAIM	2005	10/25/2003	14	0010S	0142E	012	SE
		GILA	A	LODE CLAIM	2005	10/25/2003	14	0010S	0150E	007	SW
AMC359570	AZM 64	GILA	A	LODE CLAIM	2005	10/25/2003	14	0010S	0150E	007	SW
AMC359571	AZM 65	GILA	A	LODE CLAIM	2005	10/25/2003	14	0010S	0142E	012	SE
		GILA	A	LODE CLAIM	2005	10/25/2003	14	0010S	0150E	007	SW
AMC359572	AZM 66	GILA	A	LODE CLAIM	2005	10/25/2003	14	0010S	0150E	007	SW
AMC359573	AZM 67	GILA	A	LODE CLAIM	2005	10/25/2003	14	0010S	0142E	012	SE
		GILA	A	LODE CLAIM	2005	10/25/2003	14	0010S	0150E	007	SW
		GILA	A	LODE CLAIM	2005	10/25/2003	14	0010S	0150E	007	SW
AMC359574	AZM 68	GILA	A	LODE CLAIM	2005	10/25/2003	14	0010S	0150E	007	SW
		GILA	A	LODE CLAIM	2005	10/25/2003	14	0010S	0150E	018	NW
AMC359575	AZM 69	GILA	A	LODE CLAIM	2005	10/25/2003	14	0010S	0142E	012	SE
		GILA	A	LODE CLAIM	2005	10/25/2003	14	0010S	0150E	018	NW
AMC359576	AZM 70	GILA	A	LODE CLAIM	2005	10/25/2003	14	0010S	0150E	018	NW
AMC359577	AZM 71	GILA	A	LODE CLAIM	2005	10/25/2003	14	0010S	0142E	013	NE
		GILA	A	LODE CLAIM	2005	10/25/2003	14	0010S	0150E	018	NW
AMC359578	AZM 72	GILA	A	LODE CLAIM	2005	10/25/2003	14	0010S	0150E	018	NW
AMC359579	AZM 73	GILA	A	LODE CLAIM	2005	10/26/2003	14	0010S	0150E	007	NE NW
AMC359580	AZM 74	GILA	A	LODE CLAIM	2005	10/26/2003	14	0010S	0150E	007	NE
AMC359581	AZM 75	GILA	A	LODE CLAIM	2005	10/26/2003	14	0010S	0150E	007	NE NW
AMC359582	AZM 76	GILA	A	LODE CLAIM	2005	10/26/2003	14	0010S	0150E	007	NE
AMC359583	AZM 77	GILA	A	LODE CLAIM	2005	10/26/2003	14	0010S	0150E	007	SW SE
AMC359584	AZM 78	GILA	A	LODE CLAIM	2005	10/26/2003	14	0010S	0150E	007	SE
AMC359585	AZM 79	GILA	A	LODE CLAIM	2005	10/26/2003	14	0010S	0150E	007	SW SE
AMC359586	AZM 80	GILA	A	LODE CLAIM	2005	10/26/2003	14	0010S	0150E	007	SE
AMC359587	AZM 81	GILA	A	LODE CLAIM	2005	10/26/2003	14	0010S	0150E	007	SW SE

RECEIVED
 BLM STATE OFFICE
 PHOENIX ARIZONA
 2005 AUG -15 A 939

DEPARTMENT OF THE INTERIOR
BUREAU OF LAND MANAGEMENT
MINING CLAIMS
Customer Information - WITH Legal Description
ACTIVE CLAIMS

EXHIBIT A

Run Date: 07/18/2005 10:15 AM

Page 2 of 2

Serial No	Claim Name/Number	County	D	Claim Type	Last						
					A Yr	Mc Loc Dt	Mr	Twn	Rng	Sec	Subdivisi
AMC359588	AZM 82	GILA	A	LODE CLAIM	2005	10/26/2003	14	0010S	0150E	007	SE
AMC359589	AZM 83	GILA	A	LODE CLAIM	2005	10/26/2003	14	0010S	0150E	007	SW SE
AMC359590	AZM 84	GILA	A	LODE CLAIM	2005	10/26/2003	14	0010S	0150E	007	SE
AMC359591	AZM 85	GILA	A	LODE CLAIM	2005	10/26/2003	14	0010S	0150E	007	SW SE
AMC359592	AZM 86	GILA	A	LODE CLAIM	2005	10/26/2003	14	0010S	0150E	018	NE NW
		GILA	A	LODE CLAIM	2005	10/26/2003	14	0010S	0150E	007	SE
AMC359593	AZM 87	GILA	A	LODE CLAIM	2005	10/26/2003	14	0010S	0150E	018	NE
AMC359594	AZM 88	GILA	A	LODE CLAIM	2005	10/26/2003	14	0010S	0150E	018	NE NW
AMC359595	AZM 89	GILA	A	LODE CLAIM	2005	10/26/2003	14	0010S	0150E	018	NE
AMC359596	AZM 90	GILA	A	LODE CLAIM	2005	10/26/2003	14	0010S	0150E	018	NE NW
AMC359597	AZM 182	GILA	A	LODE CLAIM	2005	10/26/2003	14	0010S	0150E	018	NE
AMC359598	AZM 91	GILA	A	LODE CLAIM	2005	10/28/2003	14	0010S	0150E	005	NW SW
AMC359598	AZM 91	GILA	A	LODE CLAIM	2005	10/28/2003	14	0010S	0150E	005	SW
AMC359599	AZM 92	GILA	A	LODE CLAIM	2005	10/28/2003	14	0010S	0150E	005	SW
AMC359600	AZM 93	GILA	A	LODE CLAIM	2005	10/28/2003	14	0010S	0150E	005	SW
AMC359601	AZM 94	GILA	A	LODE CLAIM	2005	10/28/2003	14	0010S	0150E	005	SW
AMC359602	AZM 95	GILA	A	LODE CLAIM	2005	10/28/2003	14	0010S	0150E	008	NW
		GILA	A	LODE CLAIM	2005	10/28/2003	14	0010S	0150E	008	NW
AMC359603	AZM 96	GILA	A	LODE CLAIM	2005	10/28/2003	14	0010S	0150E	008	NW
AMC359604	AZM 97	GILA	A	LODE CLAIM	2005	10/28/2003	14	0010S	0150E	008	NW
AMC359605	AZM 98	GILA	A	LODE CLAIM	2005	10/28/2003	14	0010S	0150E	007	NE
		GILA	A	LODE CLAIM	2005	10/28/2003	14	0010S	0150E	008	NW
AMC359606	AZM 99	GILA	A	LODE CLAIM	2005	10/28/2003	14	0010S	0150E	008	NW
AMC359607	AZM 100	GILA	A	LODE CLAIM	2005	10/28/2003	14	0010S	0150E	008	NW
		GILA	A	LODE CLAIM	2005	10/28/2003	14	0010S	0150E	008	NW
AMC359608	AZM 101	GILA	A	LODE CLAIM	2005	10/28/2003	14	0010S	0150E	008	NW
AMC359609	AZM 102	GILA	A	LODE CLAIM	2005	10/28/2003	14	0010S	0150E	008	NW
		GILA	A	LODE CLAIM	2005	10/28/2003	14	0010S	0150E	008	NW
AMC359610	AZM 103	GILA	A	LODE CLAIM	2005	10/28/2003	14	0010S	0150E	008	SW
AMC359611	AZM 104	GILA	A	LODE CLAIM	2005	10/28/2003	14	0010S	0150E	007	SE
		GILA	A	LODE CLAIM	2005	10/28/2003	14	0010S	0150E	008	SW
AMC359612	AZM 183	GILA	A	LODE CLAIM	2005	10/28/2003	14	0010S	0150E	008	SW
AMC359613	AZM 106	GILA	A	LODE CLAIM	2005	10/29/2003	14	0010S	0150E	005	NE NW
AMC359614	AZM 107	GILA	A	LODE CLAIM	2005	10/29/2003	14	0010S	0150E	004	NE
		GILA	A	LODE CLAIM	2005	10/29/2003	14	0010S	0150E	005	NW
AMC359615	AZM 108	GILA	A	LODE CLAIM	2005	10/29/2003	14	0010S	0150E	005	NE NW
AMC359616	AZM 109	GILA	A	LODE CLAIM	2005	10/29/2003	14	0010S	0150E	004	NW
		GILA	A	LODE CLAIM	2005	10/29/2003	14	0010S	0150E	005	NE
AMC359617	AZM 110	GILA	A	LODE CLAIM	2005	10/29/2003	14	0010S	0150E	005	NE NW SW SE
AMC359618	AZM 111	GILA	A	LODE CLAIM	2005	10/29/2003	14	0010S	0150E	004	NW SW
		GILA	A	LODE CLAIM	2005	10/29/2003	14	0010S	0150E	005	NE SE
AMC359619	AZM 112	GILA	A	LODE CLAIM	2005	10/29/2003	14	0010S	0150E	005	SW SE
		GILA	A	LODE CLAIM	2005	10/29/2003	14	0010S	0150E	004	SW

PHOENIX ARIZONA
 2005 AUG -5 A 0138
 BLM ARIZONA
 RECEIVED
 STAFF OFFICE

**DEPARTMENT OF THE INTERIOR
BUREAU OF LAND MANAGEMENT**

MINING CLAIMS

EXHIBIT A

Customer Information - WITH Legal Description

ACTIVE CLAIMS

Run Date: 07/18/2005 10:15 AM

Page 3 of 2

<u>Serial No</u>	<u>Claim Name/Number</u>	<u>County</u>	<u>D</u>	<u>Claim Type</u>	<u>Last A Yr</u>	<u>Mc Loc Dt</u>	<u>Mr</u>	<u>Twn</u>	<u>Rng</u>	<u>Sec</u>	<u>Subdivisi</u>
		GILA	A	LODE CLAIM	2005	10/29/2003	14	0010S	0150E	005	SE
AMC359620	AZM 113	GILA	A	LODE CLAIM	2005	10/29/2003	14	0010S	0150E	005	SW SE
AMC359621	AZM 114	GILA	A	LODE CLAIM	2005	10/29/2003	14	0010S	0150E	004	SW
		GILA	A	LODE CLAIM	2005	10/29/2003	14	0010S	0150E	005	SE
AMC359622	AZM 115	GILA	A	LODE CLAIM	2005	10/29/2003	14	0010S	0150E	005	SW SE
AMC359623	AZM 116	GILA	A	LODE CLAIM	2005	10/29/2003	14	0010S	0150E	004	SW
		GILA	A	LODE CLAIM	2005	10/29/2003	14	0010S	0150E	005	SE
AMC359624	AZM 117	GILA	A	LODE CLAIM	2005	10/29/2003	14	0010S	0150E	005	SW SE
		GILA	A	LODE CLAIM	2005	10/29/2003	14	0010S	0150E	008	NE NW
AMC359625	AZM 118	GILA	A	LODE CLAIM	2005	10/29/2003	14	0010S	0150E	004	SW
		GILA	A	LODE CLAIM	2005	10/29/2003	14	0010S	0150E	005	SE
		GILA	A	LODE CLAIM	2005	10/29/2003	14	0010S	0150E	008	NE
		GILA	A	LODE CLAIM	2005	10/29/2003	14	0010S	0150E	009	NW
AMC359626	AZM 119	GILA	A	LODE CLAIM	2005	10/29/2003	14	0010S	0150E	008	NE NW
AMC359627	AZM 120	GILA	A	LODE CLAIM	2005	10/29/2003	14	0010S	0150E	008	NE
		GILA	A	LODE CLAIM	2005	10/29/2003	14	0010S	0150E	009	NW
AMC359628	AZM 121	GILA	A	LODE CLAIM	2005	10/29/2003	14	0010S	0150E	008	NE NW
AMC359629	AZM 122	GILA	A	LODE CLAIM	2005	10/29/2003	14	0010S	0150E	008	NW
		GILA	A	LODE CLAIM	2005	10/29/2003	14	0010S	0150E	009	NE
AMC359630	AZM 123	GILA	A	LODE CLAIM	2005	10/29/2003	14	0010S	0150E	008	NE NW
AMC359631	AZM 124	GILA	A	LODE CLAIM	2005	10/29/2003	14	0010S	0150E	008	NE
		GILA	A	LODE CLAIM	2005	10/29/2003	14	0010S	0150E	009	NW
AMC359632	AZM 125	GILA	A	LODE CLAIM	2005	10/29/2003	14	0010S	0150E	008	NE NW
AMC359633	AZM 126	GILA	A	LODE CLAIM	2005	10/29/2003	14	0010S	0150E	008	NE
		GILA	A	LODE CLAIM	2005	10/29/2003	14	0010S	0150E	009	NW
AMC359634	AZM 127	GILA	A	LODE CLAIM	2005	10/29/2003	14	0010S	0150E	008	SW SE
AMC359635	AZM 128	GILA	A	LODE CLAIM	2005	10/29/2003	14	0010S	0150E	008	SE
		GILA	A	LODE CLAIM	2005	10/29/2003	14	0010S	0150E	009	SW
AMC359636	AZM 129	GILA	A	LODE CLAIM	2005	10/29/2003	14	0010S	0150E	008	SW SE
AMC359637	AZM 131	GILA	A	LODE CLAIM	2005	10/29/2003	14	0010S	0150E	004	SW
AMC359638	AZM 132	GILA	A	LODE CLAIM	2005	10/29/2003	14	0010S	0150E	004	SW SE
AMC359639	AZM 133	GILA	A	LODE CLAIM	2005	10/29/2003	14	0010S	0150E	004	SW
		GILA	A	LODE CLAIM	2005	10/29/2003	14	0010S	0150E	009	NW
AMC359640	AZM 134	GILA	A	LODE CLAIM	2005	10/29/2003	14	0010S	0150E	004	SW SE
		GILA	A	LODE CLAIM	2005	10/29/2003	14	0010S	0150E	009	NE NW
AMC359641	AZM 135	GILA	A	LODE CLAIM	2005	10/29/2003	14	0010S	0150E	009	NW
AMC359642	AZM 136	GILA	A	LODE CLAIM	2005	10/29/2003	14	0010S	0150E	009	NE NW
AMC359643	AZM 137	GILA	A	LODE CLAIM	2005	10/29/2003	14	0010S	0150E	009	NW
AMC359644	AZM 138	GILA	A	LODE CLAIM	2005	10/29/2003	14	0010S	0150E	009	NE NW
AMC359645	AZM 139	GILA	A	LODE CLAIM	2005	10/29/2003	14	0010S	0150E	009	NW
AMC359646	AZM 140	GILA	A	LODE CLAIM	2005	10/29/2003	14	0010S	0150E	009	NE NW
AMC359647	AZM 141	GILA	A	LODE CLAIM	2005	10/29/2003	14	0010S	0150E	009	NW

PHOENIX, ARIZONA
 2005 AUG 5
 OFFICE OF THE
 STATE CLERK
 350
 350

DEPARTMENT OF THE INTERIOR
BUREAU OF LAND MANAGEMENT

MINING CLAIMS

EXHIBIT A

Customer Information - WITH Legal Description
ACTIVE CLAIMS

Run Date: 07/18/2005 10:15 AM

Page 4 of 2

<u>Serial No</u>	<u>Claim Name/Number</u>	<u>County</u>	<u>D</u>	<u>Claim Type</u>	<u>Last</u> <u>A Yr</u>	<u>Mc</u>	<u>Loc</u>	<u>Dt</u>	<u>Mr</u>	<u>Twn</u>	<u>Rng</u>	<u>Sec</u>	<u>Subdivisic</u>
AMC359648	AZM 142	GILA	A	LODE CLAIM	2005	10/29/2003	14	0010S	0150E	009	NE	NW	
AMC359649	AZM 143	GILA	A	LODE CLAIM	2005	10/29/2003	14	0010S	0150E	009	SW		
AMC359650	AZM 144	GILA	A	LODE CLAIM	2005	10/29/2003	14	0010S	0150E	009	SW	SE	
AMC359651	AZM 147	GILA	A	LODE CLAIM	2005	10/27/2003	14	0010S	0150E	004	SE		
AMC359652	AZM 148	GILA	A	LODE CLAIM	2005	10/27/2003	14	0010S	0150E	003	SW		
		GILA	A	LODE CLAIM	2005	10/27/2003	14	0010S	0150E	004	SE		
AMC359653	AZM 149	GILA	A	LODE CLAIM	2005	10/27/2003	14	0010S	0150E	004	SE		
		GILA	A	LODE CLAIM	2005	10/27/2003	14	0010S	0150E	009	NE		
AMC359654	AZM 150	GILA	A	LODE CLAIM	2005	10/27/2003	14	0010S	0150E	003	SW		
		GILA	A	LODE CLAIM	2005	10/27/2003	14	0010S	0150E	004	SE		
		GILA	A	LODE CLAIM	2005	10/27/2003	14	0010S	0150E	009	NE		
		GILA	A	LODE CLAIM	2005	10/27/2003	14	0010S	0150E	010	NW		
AMC359655	AZM 151	GILA	A	LODE CLAIM	2005	10/27/2003	14	0010S	0150E	009	NE		
AMC359656	AZM 152	GILA	A	LODE CLAIM	2005	10/27/2003	14	0010S	0150E	009	NE		
		GILA	A	LODE CLAIM	2005	10/27/2003	14	0010S	0150E	010	NW		
AMC359657	AZM 153	GILA	A	LODE CLAIM	2005	10/27/2003	14	0010S	0150E	009	NE		
AMC359658	AZM 154	GILA	A	LODE CLAIM	2005	10/27/2003	14	0010S	0150E	009	NE		
		GILA	A	LODE CLAIM	2005	10/27/2003	14	0010S	0150E	010	NW		
AMC359659	AZM 155	GILA	A	LODE CLAIM	2005	10/27/2003	14	0010S	0150E	009	NE		
AMC359660	AZM 156	GILA	A	LODE CLAIM	2005	10/27/2003	14	0010S	0150E	009	NE		
		GILA	A	LODE CLAIM	2005	10/27/2003	14	0010S	0150E	010	NW		
AMC359661	AZM 157	GILA	A	LODE CLAIM	2005	10/27/2003	14	0010S	0150E	009	NE		
AMC359662	AZM 158	GILA	A	LODE CLAIM	2005	10/27/2003	14	0010S	0150E	009	NE		
		GILA	A	LODE CLAIM	2005	10/27/2003	14	0010S	0150E	010	NW		
AMC359663	AZM 159	GILA	A	LODE CLAIM	2005	10/27/2003	14	0010S	0150E	009	SE		
AMC359664	AZM 160	GILA	A	LODE CLAIM	2005	10/27/2003	14	0010S	0150E	009	SE		
		GILA	A	LODE CLAIM	2005	10/27/2003	14	0010S	0150E	010	SW		
AMC359665	AZM 161	GILA	A	LODE CLAIM	2005	10/27/2003	14	0010S	0150E	009	SE		
AMC359666	AZM 162	GILA	A	LODE CLAIM	2005	10/27/2003	14	0010S	0150E	009	SE		
		GILA	A	LODE CLAIM	2005	10/27/2003	14	0010S	0150E	010	SW		
AMC359667	AZM 163	GILA	A	LODE CLAIM	2005	10/30/2003	14	0010S	0150E	003	SW		
AMC359668	AZM 164	GILA	A	LODE CLAIM	2005	10/30/2003	14	0010S	0150E	003	SW	SE	
AMC359669	AZM 165	GILA	A	LODE CLAIM	2005	10/30/2003	14	0010S	0150E	003	SW		
		GILA	A	LODE CLAIM	2005	10/30/2003	14	0010S	0150E	010	NW		
AMC359670	AZM 166	GILA	A	LODE CLAIM	2005	10/30/2003	14	0010S	0150E	003	SW	SE	
		GILA	A	LODE CLAIM	2005	10/30/2003	14	0010S	0150E	010	NE	NW	
AMC359671	AZM 167	GILA	A	LODE CLAIM	2005	10/30/2003	14	0010S	0150E	010	NW		
AMC359672	AZM 168	GILA	A	LODE CLAIM	2005	10/30/2003	14	0010S	0150E	010	NE	NW	
AMC359673	AZM 169	GILA	A	LODE CLAIM	2005	10/30/2003	14	0010S	0150E	010	NW		
AMC359674	AZM 170	GILA	A	LODE CLAIM	2005	10/30/2003	14	0010S	0150E	010	NE	NW	
AMC359675	AZM 171	GILA	A	LODE CLAIM	2005	10/30/2003	14	0010S	0150E	010	NW		
AMC359676	AZM 172	GILA	A	LODE CLAIM	2005	10/30/2003	14	0010S	0150E	010	NE	NW	

2005 AUG -5 A 9:37
 PHOENIX ARIZONA
 STATE OFFICE

**DEPARTMENT OF THE INTERIOR
BUREAU OF LAND MANAGEMENT
MINING CLAIMS**

EXHIBIT A

**Customer Information - WITH Legal Description
ACTIVE CLAIMS**

Run Date: 07/18/2005 10:15 AM

Page 5 of 2

<u>Serial No</u>	<u>Claim Name/Number</u>	<u>County</u>	<u>D</u>	<u>Claim Type</u>	<u>Last</u> <u>A Yr</u>	<u>Mc</u>	<u>Loc</u>	<u>Dt</u>	<u>Mr</u>	<u>Twn</u>	<u>Rng</u>	<u>Sec</u>	<u>Subdivisi</u>
AMC359677	AZM 173	GILA	A	LODE CLAIM	2005	10/30/2003	14	0010S	0150E	010	NW		
AMC359678	AZM 174	GILA	A	LODE CLAIM	2005	10/30/2003	14	0010S	0150E	010	NE NW		
AMC359679	AZM 175	GILA	A	LODE CLAIM	2005	10/30/2003	14	0010S	0150E	010	SW		
AMC359680	AZM 176	GILA	A	LODE CLAIM	2005	10/30/2003	14	0010S	0150E	010	SW SE		
AMC359681	AZM 177	GILA	A	LODE CLAIM	2005	10/30/2003	14	0010S	0150E	010	SW		
AMC359682	AZM 178	GILA	A	LODE CLAIM	2005	10/30/2003	14	0010S	0150E	010	SW SE		
AMC360184	AZM 184	GILA	A	LODE CLAIM	2005	12/22/2003	14	0010S	0150E	007	SE		
		GILA	A	LODE CLAIM	2005	12/22/2003	14	0010S	0150E	008	SW		
AMC360185	AZM 185	GILA	A	LODE CLAIM	2005	12/22/2003	14	0010S	0150E	008	SW SE		
AMC360186	AZM 186	GILA	A	LODE CLAIM	2005	12/22/2003	14	0010S	0150E	007	SE		
		GILA	A	LODE CLAIM	2005	12/22/2003	14	0010S	0150E	008	SW		
AMC360187	AZM 187	GILA	A	LODE CLAIM	2005	12/22/2003	14	0010S	0150E	008	SW SE		
AMC360188	AZM 188	GILA	A	LODE CLAIM	2005	12/22/2003	14	0010S	0150E	007	SE		
		GILA	A	LODE CLAIM	2005	12/22/2003	14	0010S	0150E	008	SW		
		GILA	A	LODE CLAIM	2005	12/22/2003	14	0010S	0150E	017	NW		
		GILA	A	LODE CLAIM	2005	12/22/2003	14	0010S	0150E	018	NE		
AMC360189	AZM 189	GILA	A	LODE CLAIM	2005	12/22/2003	14	0010S	0150E	008	SW SE		
		GILA	A	LODE CLAIM	2005	12/22/2003	14	0010S	0150E	017	NE NW		
AMC360190	AZM 190	GILA	A	LODE CLAIM	2005	12/22/2003	14	0010S	0150E	017	NW		
		GILA	A	LODE CLAIM	2005	12/22/2003	14	0010S	0150E	018	NE		
AMC360191	AZM 191	GILA	A	LODE CLAIM	2005	12/22/2003	14	0010S	0150E	017	NE NW		
AMC360192	AZM 192	GILA	A	LODE CLAIM	2005	12/22/2003	14	0010S	0150E	017	NW		
		GILA	A	LODE CLAIM	2005	12/22/2003	14	0010S	0150E	018	NE		
AMC360193	AZM 193	GILA	A	LODE CLAIM	2005	12/22/2003	14	0010S	0150E	017	NE NW		
AMC360194	AZM 194	GILA	A	LODE CLAIM	2005	12/22/2003	14	0010S	0150E	017	NW		
		GILA	A	LODE CLAIM	2005	12/22/2003	14	0010S	0150E	018	NE		
AMC360195	AZM 195	GILA	A	LODE CLAIM	2005	12/22/2003	14	0010S	0150E	017	NE NW		
AMC360196	AZM 196	GILA	A	LODE CLAIM	2005	12/23/2003	14	0010S	0150E	017	NW SW		
		GILA	A	LODE CLAIM	2005	12/23/2003	14	0010S	0150E	018	NE SE		
AMC360197	AZM 197	GILA	A	LODE CLAIM	2005	12/23/2003	14	0010S	0150E	017	NE NW SW S		
AMC360198	AZM 198	GILA	A	LODE CLAIM	2005	12/23/2003	14	0010S	0150E	017	SW		
		GILA	A	LODE CLAIM	2005	12/23/2003	14	0010S	0150E	018	SE		
AMC360199	AZM 199	GILA	A	LODE CLAIM	2005	12/23/2003	14	0010S	0150E	017	SW SE		
AMC360200	AZM 200	GILA	A	LODE CLAIM	2005	12/23/2003	14	0010S	0150E	017	SW		
		GILA	A	LODE CLAIM	2005	12/23/2003	14	0010S	0150E	018	SE		
AMC360201	AZM 201	GILA	A	LODE CLAIM	2005	12/23/2003	14	0010S	0150E	017	SW SE		
AMC360202	AZM 202	GILA	A	LODE CLAIM	2005	12/22/2003	14	0010S	0150E	008	SE		
AMC360203	AZM 203	GILA	A	LODE CLAIM	2005	12/22/2003	14	0010S	0150E	008	SE		
AMC360204	AZM 204	GILA	A	LODE CLAIM	2005	12/22/2003	14	0010S	0150E	008	SE		
		GILA	A	LODE CLAIM	2005	12/22/2003	14	0010S	0150E	017	NE		
AMC360205	AZM 205	GILA	A	LODE CLAIM	2005	12/22/2003	14	0010S	0150E	017	NE		
AMC360206	AZM 206	GILA	A	LODE CLAIM	2005	12/23/2003	14	0010S	0150E	017	NE		

RECEIVED
 BLM
 PHOENIX, ARIZONA
 AUG-5-05
 9:37

**DEPARTMENT OF THE INTERIOR
BUREAU OF LAND MANAGEMENT
MINING CLAIMS**

EXHIBIT A

**Customer Information - WITH Legal Description
ACTIVE CLAIMS**

Run Date: 07/18/2005 10:15 AM

Page 6 of 2

<u>Serial No</u>	<u>Claim Name/Number</u>	<u>County</u>	<u>D</u>	<u>Claim Type</u>	<u>Last A Yr</u>	<u>Mc</u>	<u>Loc</u>	<u>Dt</u>	<u>Mr</u>	<u>Twn</u>	<u>Rng</u>	<u>Sec</u>	<u>Subdivisi</u>
AMC360207	AZM 207	GILA	A	LODE CLAIM	2005	12/23/2003	14	0010S	0150E	017	NE		
AMC360208	AZM 208	GILA	A	LODE CLAIM	2005	12/21/2003	14	0010S	0150E	017	NE	SE	
AMC360209	AZM 209	GILA	A	LODE CLAIM	2005	12/21/2003	14	0010S	0150E	017	SE		
AMC360210	AZM 210	GILA	A	LODE CLAIM	2005	12/21/2003	14	0010S	0150E	017	SE		
AMC360211	FTM 1	GILA	A	LODE CLAIM	2005	12/18/2003	14	0010N	0140E	003	NW		
AMC360212	FTM 2	GILA	A	LODE CLAIM	2005	12/18/2003	14	0010N	0140E	003	NE	NW	
AMC360213	FTM 3	GILA	A	LODE CLAIM	2005	12/18/2003	14	0010N	0140E	003	NE		
AMC360214	FTM 4	GILA	A	LODE CLAIM	2005	12/18/2003	14	0010N	0140E	003	NE		
AMC360215	FTM 5	GILA	A	LODE CLAIM	2005	12/18/2003	14	0010N	0140E	003	NE		
AMC360216	FTM 6	GILA	A	LODE CLAIM	2005	12/18/2003	14	0010N	0140E	003	NE		
AMC360217	FTM 7	GILA	A	LODE CLAIM	2005	12/18/2003	14	0010N	0140E	003	NE		
AMC360218	FTM 8	GILA	A	LODE CLAIM	2005	12/18/2003	14	0020N	0140E	034	SE		
AMC360219	FTM 9	GILA	A	LODE CLAIM	2005	12/18/2003	14	0010N	0140E	003	NE		
AMC360220	FTM 10	GILA	A	LODE CLAIM	2005	12/19/2003	14	0010N	0140E	002	NW		
AMC360221	FTM 11	GILA	A	LODE CLAIM	2005	12/19/2003	14	0020N	0140E	035	SW		
AMC360222	FTM 12	GILA	A	LODE CLAIM	2005	12/19/2003	14	0010N	0140E	002	NW		
AMC360223	FTM 13	GILA	A	LODE CLAIM	2005	12/19/2003	14	0020N	0140E	035	SW		
AMC360224	FTM 14	GILA	A	LODE CLAIM	2005	12/19/2003	14	0010N	0140E	002	NW		
AMC360225	FTM 15	GILA	A	LODE CLAIM	2005	12/19/2003	14	0020N	0140E	035	SW		
AMC360226	FTM 16	GILA	A	LODE CLAIM	2005	12/19/2003	14	0010N	0140E	002	NE	NW	
AMC360227	FTM 17	GILA	A	LODE CLAIM	2005	12/19/2003	14	0010N	0140E	002	NE	NW	
AMC360228	FTM 18	GILA	A	LODE CLAIM	2005	12/19/2003	14	0020N	0140E	035	SW	SE	
AMC360229	FTM 19	GILA	A	LODE CLAIM	2005	12/19/2003	14	0010N	0140E	002	NE		
AMC360230	FTM 20	GILA	A	LODE CLAIM	2005	12/19/2003	14	0020N	0140E	035	SE		
AMC360231	FTM 21	GILA	A	LODE CLAIM	2005	12/19/2003	14	0010N	0140E	002	NE		
AMC360232	FTM 22	GILA	A	LODE CLAIM	2005	02/14/2004	14	0010N	0140E	003	NE	SE	
AMC360233	FTM 23	GILA	A	LODE CLAIM	2005	12/16/2003	14	0010N	0140E	003	SE		
AMC360234	FTM 24	GILA	A	LODE CLAIM	2005	12/16/2003	14	0010N	0140E	003	NE	SE	
AMC360235	FTM 25	GILA	A	LODE CLAIM	2005	12/17/2003	14	0010N	0140E	003	SE		
AMC360235	FTM 25	GILA	A	LODE CLAIM	2005	12/17/2003	14	0010N	0140E	010	NE		

2005 AUG - 5 A 0:3
 PHOENIX ARIZONA
 U.S. DEPARTMENT OF THE INTERIOR
 BUREAU OF LAND MANAGEMENT

NO WARRANTY IS MADE BY BLM FOR USE OF THE DATA
FOR PURPOSES NOT INTENDED BY BLM

4

**DEPARTMENT OF THE INTERIOR
BUREAU OF LAND MANAGEMENT
MINING CLAIMS**

EXHIBIT A

**Customer Information - WITH Legal Description
ACTIVE CLAIMS**

Run Date: 07/18/2005 10:15 AM

Page 16 of 2

<u>Serial No</u>	<u>Claim Name/Number</u>	<u>County</u>	<u>D</u>	<u>Claim Type</u>	<u>Last</u> <u>A Yr</u>	<u>Mc</u>	<u>Loc</u>	<u>Dt</u>	<u>Mr</u>	<u>Tw</u>	<u>Rng</u>	<u>Sec</u>	<u>Subdivisi</u>
AMC361362	TROY 134	PINAL	A	LODE CLAIM	2005	02/26/2004	14	0030S	0140E	021	NE	SE	
AMC361363	TROY 135	PINAL	A	LODE CLAIM	2005	02/26/2004	14	0030S	0140E	021	SW	SE	
AMC361364	TROY 136	PINAL	A	LODE CLAIM	2005	02/26/2004	14	0030S	0140E	021	SE		
AMC361365	TROY 137	PINAL	A	LODE CLAIM	2005	02/26/2004	14	0030S	0140E	021	SW	SE	
AMC361366	TROY 138	PINAL	A	LODE CLAIM	2005	02/26/2004	14	0030S	0140E	021	SE		
AMC361367	TROY 139	PINAL	A	LODE CLAIM	2005	02/26/2004	14	0030S	0140E	021	SW	SE	
AMC361368	TROY 140	PINAL	A	LODE CLAIM	2005	02/26/2004	14	0030S	0140E	021	SE		
AMC361369	TROY 141	PINAL	A	LODE CLAIM	2005	02/26/2004	14	0030S	0140E	021	SW	SE	
AMC361370	TROY 142	PINAL	A	LODE CLAIM	2005	02/26/2004	14	0030S	0140E	021	SE		
AMC361371	TROY 143	PINAL	A	LODE CLAIM	2005	02/26/2004	14	0030S	0140E	021	SW	SE	
		PINAL	A	LODE CLAIM	2005	02/26/2004	14	0030S	0140E	020	NE	NW	
AMC361372	TROY 144	PINAL	A	LODE CLAIM	2005	02/26/2004	14	0030S	0140E	021	SE		
		PINAL	A	LODE CLAIM	2005	02/26/2004	14	0030S	0140E	020	NE		
AMC361373	TROY 145	PINAL	A	LODE CLAIM	2005	02/26/2004	14	0030S	0140E	020	NE	NW	
AMC361374	TROY 146	PINAL	A	LODE CLAIM	2005	02/26/2004	14	0030S	0140E	020	NE		
AMC361375	TROY 147	PINAL	A	LODE CLAIM	2005	02/26/2004	14	0030S	0140E	020	NE	NW	
AMC361376	TROY 148	PINAL	A	LODE CLAIM	2005	02/26/2004	14	0030S	0140E	020	NE		
AMC361377	TROY 149	PINAL	A	LODE CLAIM	2005	02/26/2004	14	0030S	0140E	020	NE	NW	
AMC361378	TROY 150	PINAL	A	LODE CLAIM	2005	02/26/2004	14	0030S	0140E	020	NE		
AMC361379	TROY 151	PINAL	A	LODE CLAIM	2005	02/26/2004	14	0030S	0140E	020	NE	SE	
AMC361380	TROY 152	PINAL	A	LODE CLAIM	2005	02/26/2004	14	0030S	0140E	020	NE		
AMC362105	AZM 211	GILA	A	LODE CLAIM	2005	04/30/2004	14	0010S	0150E	004	NW		
AMC362106	AZM 212	GILA	A	LODE CLAIM	2005	04/30/2004	14	0010S	0150E	004	NE	NW	
AMC362107	AZM 213	GILA	A	LODE CLAIM	2005	04/30/2004	14	0010S	0150E	004	NE		
AMC362108	AZM 214	GILA	A	LODE CLAIM	2005	04/30/2004	14	0010S	0150E	004	NE	NW	
AMC362109	AZM 215	GILA	A	LODE CLAIM	2005	04/30/2004	14	0010S	0150E	004	NW	SW	
AMC362110	AZM 216	GILA	A	LODE CLAIM	2005	04/30/2004	14	0010S	0150E	004	NE	NW	SW S
AMC362111	AZM 217	GILA	A	LODE CLAIM	2005	04/30/2004	14	0010S	0150E	004	SW		
AMC362112	AZM 218	GILA	A	LODE CLAIM	2005	04/30/2004	14	0010S	0150E	004	SW	SE	
AMC362113	AZM 219	GILA	A	LODE CLAIM	2005	04/30/2004	14	0010S	0150E	004	SW		
AMC362114	AZM 220	GILA	A	LODE CLAIM	2005	04/30/2004	14	0010S	0150E	004	SW	SE	
AMC362115	AZM 221	GILA	A	LODE CLAIM	2005	04/30/2004	14	0010S	0150E	004	NE		
AMC362116	AZM 222	GILA	A	LODE CLAIM	2005	04/30/2004	14	0010S	0150E	004	NW		
		GILA	A	LODE CLAIM	2005	04/30/2004	14	0010S	0150E	004	NE		
AMC362117	AZM 223	GILA	A	LODE CLAIM	2005	04/30/2004	14	0010S	0150E	004	NE		
AMC362118	AZM 224	GILA	A	LODE CLAIM	2005	04/30/2004	14	0010S	0150E	003	NW		
		GILA	A	LODE CLAIM	2005	04/30/2004	14	0010S	0150E	004	NE		
AMC362119	AZM 225	GILA	A	LODE CLAIM	2005	04/30/2004	14	0010S	0150E	004	NE	SE	
AMC362120	AZM 226	GILA	A	LODE CLAIM	2005	04/30/2004	14	0010S	0150E	003	NW	SW	
		GILA	A	LODE CLAIM	2005	04/30/2004	14	0010S	0150E	004	NE	SE	
AMC362121	AZM 227	GILA	A	LODE CLAIM	2005	04/30/2004	14	0010S	0150E	004	SE		
AMC362122	AZM 228	GILA	A	LODE CLAIM	2005	04/30/2004	14	0010S	0150E	003	SW		

PUBLISHED
 5-1-04
 GILBERT
 COUNTY
 ARIZONA

18

MINING CLAIMS

CLAIM NAMES
& NUMBERS

COCHISE COUNTY, AZ
RECORDATION DATA

AMC SERIAL NUMBERS

MID 39-76

041033919 Through
041033956

362923-362960

MID 81-100

041033957 Through
041033976

362961-362980

MID 110

041033977

362981

MID 112-118

041033978 Through
041033984

362982-362988

MID 123-160

041033985 Through
041034022

362989-363026

TOTAL : 104 Claims

RECEIVED
B.L.M. AZ STATE OFFICE
2005 AUG -5 A 9:37
PHOENIX, ARIZONA

ENTERED IN COMPUTER
RE 8/16/05

DEPARTMENT OF THE INTERIOR
 BUREAU OF LAND MANAGEMENT
 MINING CLAIMS
 Customer Information - WITH Legal Description
 ACTIVE CLAIMS

EXHIBIT A

Run Date: 07/18/2005 10:15 AM

Page 17 of 2

Serial No	Claim Name/Number	County	D	Claim Type	Last					Subdivisic	
					A Yr	Mc	Loc	Dt	Mr		Twn
		GILA	A	LODE CLAIM	2005	04/30/2004	14	0010S	0150E	004	SE
AMC362123	AZM 229	GILA	A	LODE CLAIM	2005	04/30/2004	14	0010S	0150E	004	SE
AMC362124	AZM 230	GILA	A	LODE CLAIM	2005	04/30/2004	14	0010S	0150E	003	SW
		GILA	A	LODE CLAIM	2005	04/30/2004	14	0010S	0150E	004	SE
AMC362125	AZM 231	GILA	A	LODE CLAIM	2005	04/29/2004	14	0010S	0150E	003	NE NW
AMC362126	AZM 232	GILA	A	LODE CLAIM	2005	04/29/2004	14	0010S	0150E	003	NE
AMC362127	AZM 233	GILA	A	LODE CLAIM	2005	04/29/2004	14	0010S	0150E	003	NE NW
AMC362128	AZM 234	GILA	A	LODE CLAIM	2005	04/29/2004	14	0010S	0150E	003	NE
AMC362129	AZM 235	GILA	A	LODE CLAIM	2005	04/29/2004	14	0010S	0150E	003	NE NW SW S
AMC362130	AZM 236	GILA	A	LODE CLAIM	2005	04/29/2004	14	0010S	0150E	003	NE SE
AMC362131	AZM 237	GILA	A	LODE CLAIM	2005	04/29/2004	14	0010S	0150E	003	SW SE
AMC362132	AZM 238	GILA	A	LODE CLAIM	2005	04/29/2004	14	0010S	0150E	003	SE
AMC362133	AZM 239	GILA	A	LODE CLAIM	2005	04/29/2004	14	0010S	0150E	003	SW SE
AMC362134	AZM 240	GILA	A	LODE CLAIM	2005	04/29/2004	14	0010S	0150E	003	SE
AMC362135	AZM 241	GILA	A	LODE CLAIM	2005	04/29/2004	14	0010S	0150E	002	NW
		GILA	A	LODE CLAIM	2005	04/29/2004	14	0010S	0150E	003	NE
AMC362136	AZM 242	GILA	A	LODE CLAIM	2005	04/29/2004	14	0010S	0150E	002	NW
		GILA	A	LODE CLAIM	2005	04/29/2004	14	0010S	0150E	003	NE
AMC362137	AZM 243	GILA	A	LODE CLAIM	2005	04/29/2004	14	0010S	0150E	002	NW SW
		GILA	A	LODE CLAIM	2005	04/29/2004	14	0010S	0150E	003	NE SE
AMC362138	AZM 244	GILA	A	LODE CLAIM	2005	04/29/2004	14	0010S	0150E	002	SW
		GILA	A	LODE CLAIM	2005	04/29/2004	14	0010S	0150E	003	SE
AMC362139	AZM 245	GILA	A	LODE CLAIM	2005	04/29/2004	14	0010S	0150E	002	SW
		GILA	A	LODE CLAIM	2005	04/29/2004	14	0010S	0150E	003	SE
AMC362313	CSC 1	GILA	A	LODE CLAIM	2005	05/26/2004	14	0010S	0140E	012	SE
		GILA	A	LODE CLAIM	2005	05/26/2004	14	0010S	0140E	013	NE
AMC362314	CSC 2	GILA	A	LODE CLAIM	2005	05/26/2004	14	0010S	0142E	011	SE
		GILA	A	LODE CLAIM	2005	05/26/2004	14	0010S	0142E	012	SW
		GILA	A	LODE CLAIM	2005	05/26/2004	14	0010S	0142E	013	NW
		GILA	A	LODE CLAIM	2005	05/26/2004	14	0010S	0142E	014	NE
AMC362315	CSC 3	GILA	A	LODE CLAIM	2005	05/26/2004	14	0010S	0140E	013	NE
AMC362316	CSC 4	GILA	A	LODE CLAIM	2005	05/26/2004	14	0010S	0142E	013	NW
		GILA	A	LODE CLAIM	2005	05/26/2004	14	0010S	0142E	014	NE
AMC362317	CSC 5	GILA	A	LODE CLAIM	2005	05/26/2004	14	0010S	0140E	013	NE
AMC362318	CSC 6	GILA	A	LODE CLAIM	2005	05/26/2004	14	0010S	0142E	013	NW
		GILA	A	LODE CLAIM	2005	05/26/2004	14	0010S	0142E	014	NE
AMC362319	CSC 7	GILA	A	LODE CLAIM	2005	05/26/2004	14	0010S	0140E	013	NE
AMC362320	CSC 8	GILA	A	LODE CLAIM	2005	05/26/2004	14	0010S	0142E	013	NW
		GILA	A	LODE CLAIM	2005	05/26/2004	14	0010S	0142E	014	NE
AMC362321	CSC 9	GILA	A	LODE CLAIM	2005	05/26/2004	14	0010S	0140E	013	NE SE
AMC362322	CSC 10	GILA	A	LODE CLAIM	2005	05/26/2004	14	0010S	0142E	013	NW SW
		GILA	A	LODE CLAIM	2005	05/26/2004	14	0010S	0142E	014	NE SE

BLM - ARIZONA STATE OFFICE
 400 S. AZ ST
 PHOENIX, ARIZONA 85004-5001

**DEPARTMENT OF THE INTERIOR
BUREAU OF LAND MANAGEMENT**

MINING CLAIMS

EXHIBIT A

Customer Information - WITH Legal Description

ACTIVE CLAIMS

Run Date: 07/18/2005 10:15 AM

Page 19 of 2

Serial No	Claim Name/Number	County	D	Claim Type	Last					Subdivisi	
					A Yr	Mc	Loc	Dt	Mr		Twn
AMC362357	GSC 45	GILA	A	LODE CLAIM	2005	05/24/2004	14	0010S	0140E	013	SW
AMC362358	GSC 46	GILA	A	LODE CLAIM	2005	05/24/2004	14	0010S	0140E	014	SE
AMC362359	GSC 47	GILA	A	LODE CLAIM	2005	05/24/2004	14	0010S	0140E	023	NE
AMC362360	GSC 48	GILA	A	LODE CLAIM	2005	05/24/2004	14	0010S	0140E	024	NW
AMC362361	GSC 49	GILA	A	LODE CLAIM	2005	05/24/2004	14	0010S	0140E	023	NE
AMC362923	MID 39	COCHISE	A	LODE CLAIM	2005	07/30/2004	14	0180S	0230E	024	NW
AMC362924	MID 40	COCHISE	A	LODE CLAIM	2005	07/30/2004	14	0180S	0230E	013	SW
AMC362925	MID 41	COCHISE	A	LODE CLAIM	2005	07/30/2004	14	0180S	0230E	024	NW
AMC362926	MID 42	COCHISE	A	LODE CLAIM	2005	07/30/2004	14	0180S	0230E	013	SW
AMC362927	MID 43	COCHISE	A	LODE CLAIM	2005	07/30/2004	14	0180S	0230E	024	NW
AMC362928	MID 44	COCHISE	A	LODE CLAIM	2005	07/30/2004	14	0180S	0230E	013	SW SE
AMC362929	MID 45	COCHISE	A	LODE CLAIM	2005	07/30/2004	14	0180S	0230E	024	NE NW
AMC362930	MID 46	COCHISE	A	LODE CLAIM	2005	07/30/2004	14	0180S	0230E	013	SE
AMC362931	MID 47	COCHISE	A	LODE CLAIM	2005	07/30/2004	14	0180S	0230E	024	NE
AMC362932	MID 48	COCHISE	A	LODE CLAIM	2005	07/30/2004	14	0180S	0230E	013	SE
AMC362933	MID 49	COCHISE	A	LODE CLAIM	2005	07/30/2004	14	0180S	0230E	024	NE
AMC362934	MID 50	COCHISE	A	LODE CLAIM	2005	07/30/2004	14	0180S	0230E	013	SE
AMC362935	MID 51	COCHISE	A	LODE CLAIM	2005	07/30/2004	14	0180S	0230E	024	NE
AMC362936	MID 52	COCHISE	A	LODE CLAIM	2005	07/30/2004	14	0180S	0230E	013	SE
AMC362937	MID 53	COCHISE	A	LODE CLAIM	2005	07/30/2004	14	0180S	0230E	024	NE
AMC362938	MID 54	COCHISE	A	LODE CLAIM	2005	07/30/2004	14	0180S	0240E	019	NE NW
AMC362939	MID 55	COCHISE	A	LODE CLAIM	2005	07/30/2004	14	0180S	0240E	018	SW SE
AMC362940	MID 56	COCHISE	A	LODE CLAIM	2005	07/30/2004	14	0180S	0240E	019	NE NW
AMC362941	MID 57	COCHISE	A	LODE CLAIM	2005	07/30/2004	14	0180S	0240E	019	NE
AMC362942	MID 58	COCHISE	A	LODE CLAIM	2005	07/30/2004	14	0180S	0240E	018	SE
AMC362943	MID 59	COCHISE	A	LODE CLAIM	2005	07/30/2004	14	0180S	0240E	019	NE
AMC362944	MID 60	COCHISE	A	LODE CLAIM	2005	07/30/2004	14	0180S	0240E	018	SE

PHOENIX, ARIZONA
 2005 AUG -5 A 9:39
 BLM FIELD OFFICE
 FEDERAL LANDS
 STATE OF ARIZONA
 BUREAU OF LAND MANAGEMENT

**DEPARTMENT OF THE INTERIOR
BUREAU OF LAND MANAGEMENT
MINING CLAIMS**

EXHIBIT A

**Customer Information - WITH Legal Description
ACTIVE CLAIMS**

Run Date: 07/18/2005 10:15 AM

Page 21 of 2

<u>Serial No</u>	<u>Claim Name/Number</u>	<u>County</u>	<u>D</u>	<u>Claim Type</u>	<u>Last</u> <u>A Yr</u>	<u>Mc</u>	<u>Loc</u>	<u>Dt</u>	<u>Mr</u>	<u>Twn</u>	<u>Rng</u>	<u>Sec</u>	<u>Subdivisio</u>
AMC362978	MID 98	COCHISE	A	LODE CLAIM	2005	07/31/2004	14	0180S	0240E	019	NE	SE	
AMC362979	MID 99	COCHISE	A	LODE CLAIM	2005	07/31/2004	14	0180S	0240E	019	SE		
AMC362980	MID 100	COCHISE	A	LODE CLAIM	2005	07/31/2004	14	0180S	0240E	019	NE	SE	
AMC362981	MID 110	COCHISE	A	LODE CLAIM	2005	07/31/2004	14	0180S	0240E	020	NW	SW	
AMC362982	MID 112	COCHISE	A	LODE CLAIM	2005	07/31/2004	14	0180S	0240E	020	NW	SW	
AMC362983	MID 113	COCHISE	A	LODE CLAIM	2005	07/31/2004	14	0180S	0240E	020	SW	SE	
AMC362984	MID 114	COCHISE	A	LODE CLAIM	2005	07/31/2004	14	0180S	0240E	020	NE	NW	SW
AMC362985	MID 115	COCHISE	A	LODE CLAIM	2005	07/31/2004	14	0180S	0240E	020	SE		
AMC362986	MID 116	COCHISE	A	LODE CLAIM	2005	07/31/2004	14	0180S	0240E	020	NE	SE	
AMC362987	MID 117	COCHISE	A	LODE CLAIM	2005	07/31/2004	14	0180S	0240E	020	SE		
AMC362988	MID 118	COCHISE	A	LODE CLAIM	2005	07/31/2004	14	0180S	0240E	020	NE	SE	
AMC362989	MID 123	COCHISE	A	LODE CLAIM	2005	08/02/2004	14	0180S	0230E	024	SW		
		COCHISE	A	LODE CLAIM	2005	08/02/2004	14	0180S	0230E	025	NW		
AMC362990	MID 124	COCHISE	A	LODE CLAIM	2005	08/02/2004	14	0180S	0230E	024	SW		
		COCHISE	A	LODE CLAIM	2005	08/02/2004	14	0180S	0230E	025	NW		
AMC362991	MID 125	COCHISE	A	LODE CLAIM	2005	08/02/2004	14	0180S	0230E	025	NW		
AMC362992	MID 126	COCHISE	A	LODE CLAIM	2005	08/02/2004	14	0180S	0230E	024	SW		
		COCHISE	A	LODE CLAIM	2005	08/02/2004	14	0180S	0230E	025	NW		
AMC362993	MID 127	COCHISE	A	LODE CLAIM	2005	08/02/2004	14	0180S	0230E	025	NE	NW	
AMC362994	MID 128	COCHISE	A	LODE CLAIM	2005	08/02/2004	14	0180S	0230E	024	SW	SE	
		COCHISE	A	LODE CLAIM	2005	08/02/2004	14	0180S	0230E	025	NE	NW	
AMC362995	MID 129	COCHISE	A	LODE CLAIM	2005	08/02/2004	14	0180S	0230E	025	NE		
AMC362996	MID 130	COCHISE	A	LODE CLAIM	2005	08/02/2004	14	0180S	0230E	024	SE		
		COCHISE	A	LODE CLAIM	2005	08/02/2004	14	0180S	0230E	025	NE		
AMC362997	MID 131	COCHISE	A	LODE CLAIM	2005	08/02/2004	14	0180S	0230E	025	NE		
AMC362998	MID 132	COCHISE	A	LODE CLAIM	2005	08/02/2004	14	0180S	0230E	024	SE		
		COCHISE	A	LODE CLAIM	2005	08/02/2004	14	0180S	0230E	025	NE		
AMC362999	MID 133	COCHISE	A	LODE CLAIM	2005	08/02/2004	14	0180S	0230E	025	NE		
AMC363000	MID 134	COCHISE	A	LODE CLAIM	2005	08/02/2004	14	0180S	0230E	024	SE		
		COCHISE	A	LODE CLAIM	2005	08/02/2004	14	0180S	0230E	025	NE		
AMC363001	MID 135	COCHISE	A	LODE CLAIM	2005	08/02/2004	14	0180S	0230E	025	NE		
AMC363002	MID 136	COCHISE	A	LODE CLAIM	2005	08/02/2004	14	0180S	0230E	024	SE		
		COCHISE	A	LODE CLAIM	2005	08/02/2004	14	0180S	0230E	025	NE		
AMC363003	MID 137	COCHISE	A	LODE CLAIM	2005	08/01/2004	14	0180S	0240E	030	NE	NW	
AMC363004	MID 138	COCHISE	A	LODE CLAIM	2005	08/01/2004	14	0180S	0240E	019	SW	SE	
		COCHISE	A	LODE CLAIM	2005	08/01/2004	14	0180S	0240E	030	NE	NW	
AMC363005	MID 139	COCHISE	A	LODE CLAIM	2005	08/01/2004	14	0180S	0240E	030	NE		
AMC363006	MID 140	COCHISE	A	LODE CLAIM	2005	08/01/2004	14	0180S	0240E	019	SE		
		COCHISE	A	LODE CLAIM	2005	08/01/2004	14	0180S	0240E	030	NE		
AMC363007	MID 141	COCHISE	A	LODE CLAIM	2005	08/01/2004	14	0180S	0240E	030	NE		
AMC363008	MID 142	COCHISE	A	LODE CLAIM	2005	08/01/2004	14	0180S	0240E	019	SE		
		COCHISE	A	LODE CLAIM	2005	08/01/2004	14	0180S	0240E	030	NE		

RECEIVED
 OFFICE OF THE
 ASSISTANT
 ATTORNEY GENERAL
 PHOENIX, ARIZONA
 8-5-05

31

After recording, return to:
M.L. Gerrow
4211 East Aquarius Drive
Tucson, AZ 85718

Bureau of Land Management
Department of the Interior
222 North Central Avenue
Phoenix, Arizona 85004-2203


August 1, 2005

**NOTICE OF INTENT TO HOLD MINING CLAIMS AND PAYMENT OF BLM
MAINTENANCE FEES**

Re: Payment of Annual Claim Maintenance Fee

Dear Sir or Madam:

This will serve as notice that Phelps Dodge Exploration Corporation whose address for purposes of this filing is One North Central Ave., 17th Floor, Phoenix, Arizona 85004, intends to hold the mining claims and/or mill sites described on Exhibit A attached hereto for the assessment year ending at 12 o'clock, noon, on September 1, 2006 by payment of the annual maintenance fee of \$125 per claim or site. Payment of such amount is made herewith for such assessment year for each of the claims and sites, the name, and BLM serial number with the book and page or index number of recording of the location notice in the official records of Cochise County, Arizona, of which, is set forth on Exhibit A attached hereto and by this reference incorporated herein.



Ralph J. Stegen for
Phelps Dodge Exploration Corporation


State of Arizona)
) ss.
County of Pima)

PHOENIX, ARIZONA

2005 AUG -5 A 9:37

RECEIVED
B.L.M. AZ STATE OFFICE

The foregoing instrument was acknowledged before me on 8-1, 2005, by
Ralph J. Stegen, agent of Phelps Dodge Exploration Corporation.





Notary Public

My Commission Expires: 12-11-2008

After recording, return to:
M.L. Gerrow
4211 East Aquarius Drive
Tucson, AZ 85718

Bureau of Land Management
Department of the Interior
222 North Central Avenue
Phoenix, Arizona 85004-2203

August 1, 2005

**NOTICE OF INTENT TO HOLD MINING CLAIMS AND PAYMENT OF BLM
MAINTENANCE FEES**

Re: Payment of Annual Claim Maintenance Fee

Dear Sir or Madam:

This will serve as notice that Phelps Dodge Exploration Corporation whose address for purposes of this filing is One North Central Ave., 17th Floor, Phoenix, Arizona 85004, intends to hold the mining claims and/or mill sites described on Exhibit A attached hereto for the assessment year ending at 12 o'clock, noon, on September 1, 2006 by payment of the annual maintenance fee of \$125 per claim or site. Payment is made on behalf of Jonathan DuHamel, John Forrester and Patrick Ryan, owners of said claims whose address is 3150 W. Camino del Saguario, Tucson, AZ 85745. Payment of such amount is made herewith for such assessment year for each of the claims and sites, the name, and BLM serial number with the book and page or index number of recording of the location notice in the official records of Cochise County, Arizona, of which, is set forth on Exhibit A attached hereto and by this reference incorporated herein.

Ralph J. Stegen

Ralph J. Stegen for
Phelps Dodge Exploration Corporation


State of Arizona)
) ss.
County of Pima)

PHOENIX, ARIZONA

2005 AUG -5 A 8 37

RECEIVED
B.L.M. AZ STATE OFFICE

The foregoing instrument was acknowledged before me on 8-1, 2005, at _____
Ralph J. Stegen, agent of Phelps Dodge Exploration Corporation.



Marilyn Carpio

Notary Public

My Commission Expires: 12-11-2008

MINING CLAIMS

CLAIM NAMES
& NUMBERS

COCHISE COUNTY, AZ
RECORDATION DATA

AMC SERIAL NUMBERS

MID 101-109

960615700 Through
960615708

340381-340389

MID 111

960615710

340391

TOTAL : 10 Claims

Owners : Jonathan DuHamel,
John Forrester &
Patrick Ryan
3150 W. Camino del Saguaro
Tucson, AZ 85745

RECEIVED
B.L.M. AZ STATE OFFICE
2005 AUG -5 A 9:38
PHOENIX, ARIZONA

ENTERED IN COMPUTER

RE 8/16/05

**DEPARTMENT OF THE INTERIOR
BUREAU OF LAND MANAGEMENT
MINING CLAIMS
Customer Information - WITH Legal Description
ACTIVE CLAIMS**

EXHIBIT A

Run Date: 07/18/2005 10:21 AM

Page 1 of

Admin State: AZ
Geo State: AZ

**DUHAMEL JONATHAN E
3150 W CAM SAGUARO
TUCSON, AZ 85745**

INT-REL: CLAIMANT

CUSTOMER ID: 20557

Serial No	Claim Name/Number	County	D	Claim Type	Last		Mr	Twn	Rng	Sec	Subdivisi
					A Yr	Mc Loc Dt					
AMC340381	MID 101	COCHISE	A	LODE CLAIM	2005	04/19/1996	14	0180S	0240E	019	SE
AMC340382	MID 102	COCHISE	A	LODE CLAIM	2005	04/19/1996	14	0180S	0240E	019	NE SE
AMC340383	MID 103	COCHISE	A	LODE CLAIM	2005	04/19/1996	14	0180S	0240E	019	SE
AMC340384	MID 104	COCHISE	A	LODE CLAIM	2005	04/19/1996	14	0180S	0240E	019	NE SE
AMC340385	MID 105	COCHISE	A	LODE CLAIM	2005	04/19/1996	14	0180S	0240E	020	SW
AMC340386	MID 106	COCHISE	A	LODE CLAIM	2005	04/19/1996	14	0180S	0240E	020	NW SW
AMC340387	MID 107	COCHISE	A	LODE CLAIM	2005	04/19/1996	14	0180S	0240E	020	SW
AMC340388	MID 108	COCHISE	A	LODE CLAIM	2005	04/19/1996	14	0180S	0240E	020	NW SW
AMC340389	MID 109	COCHISE	A	LODE CLAIM	2005	04/19/1996	14	0180S	0240E	020	SW
AMC340391	MID 111	COCHISE	A	LODE CLAIM	2005	04/19/1996	14	0180S	0240E	020	SW

PHOENIX, ARIZONA
BLM
DIVISION OFFICE
AUG 15 9:38 AM '05

**FORRESTER JOHN
4201 W CRESTVIEW RD
TUCSON, AZ 85745**

INT-REL: CLAIMANT

CUSTOMER ID: 2219017

Serial No	Claim Name/Number	County	D	Claim Type	Last		Mr	Twn	Rng	Sec	Subdivisi
					A Yr	Mc Loc Dt					
AMC340381	MID 101	COCHISE	A	LODE CLAIM	2005	04/19/1996	14	0180S	0240E	019	SE
AMC340382	MID 102	COCHISE	A	LODE CLAIM	2005	04/19/1996	14	0180S	0240E	019	NE SE
AMC340383	MID 103	COCHISE	A	LODE CLAIM	2005	04/19/1996	14	0180S	0240E	019	SE
AMC340384	MID 104	COCHISE	A	LODE CLAIM	2005	04/19/1996	14	0180S	0240E	019	NE SE
AMC340385	MID 105	COCHISE	A	LODE CLAIM	2005	04/19/1996	14	0180S	0240E	020	SW
AMC340386	MID 106	COCHISE	A	LODE CLAIM	2005	04/19/1996	14	0180S	0240E	020	NW SW
AMC340387	MID 107	COCHISE	A	LODE CLAIM	2005	04/19/1996	14	0180S	0240E	020	SW
AMC340388	MID 108	COCHISE	A	LODE CLAIM	2005	04/19/1996	14	0180S	0240E	020	NW SW
AMC340389	MID 109	COCHISE	A	LODE CLAIM	2005	04/19/1996	14	0180S	0240E	020	SW
AMC340391	MID 111	COCHISE	A	LODE CLAIM	2005	04/19/1996	14	0180S	0240E	020	SW

**RYAN PATRICK
5481 E LUPINE AVE
SCOTTSDALE, AZ 85254**

INT-REL: CLAIMANT

CUSTOMER ID: 2219018

Serial No	Claim Name/Number	County	D	Claim Type	Last		Mr	Twn	Rng	Sec	Subdivisi
					A Yr	Mc Loc Dt					
AMC340381	MID 101	COCHISE	A	LODE CLAIM	2005	04/19/1996	14	0180S	0240E	019	SE
AMC340382	MID 102	COCHISE	A	LODE CLAIM	2005	04/19/1996	14	0180S	0240E	019	NE SE
AMC340383	MID 103	COCHISE	A	LODE CLAIM	2005	04/19/1996	14	0180S	0240E	019	SE
AMC340384	MID 104	COCHISE	A	LODE CLAIM	2005	04/19/1996	14	0180S	0240E	019	NE SE
AMC340385	MID 105	COCHISE	A	LODE CLAIM	2005	04/19/1996	14	0180S	0240E	020	SW
AMC340386	MID 106	COCHISE	A	LODE CLAIM	2005	04/19/1996	14	0180S	0240E	020	NW SW
AMC340387	MID 107	COCHISE	A	LODE CLAIM	2005	04/19/1996	14	0180S	0240E	020	SW
AMC340388	MID 108	COCHISE	A	LODE CLAIM	2005	04/19/1996	14	0180S	0240E	020	NW SW
AMC340389	MID 109	COCHISE	A	LODE CLAIM	2005	04/19/1996	14	0180S	0240E	020	SW

(10)

After recording, return to:
Phelps Dodge Exploration Corporation
Attn: D. Stillwell
1 North Central Avenue
Phoenix, AZ 85004

AMC 359561
AMC 360184
AMC 360917
AMC 361192
AMC 362105

Bureau of Land Management
Department of the Interior
222 N. Central Avenue
Phoenix, AZ 85004

152 @ \$125.00
\$19,000.00 *EL*

August 19, 2004

**NOTICE OF INTENT TO HOLD MINING CLAIMS AND PAYMENT OF BLM
MAINTENANCE FEE**

Re: Payment of Annual Claim Maintenance Fee

Dear Sir or Madam:

This will serve as notice that Phelps Dodge Exploration Corporation, whose address for purposes of this filing is 1 North Central Ave., Phoenix, Arizona 85004, intends to hold the mining claims and/or mill sites described on Exhibit A attached hereto for the assessment year ending at 12 o'clock, noon, on September 1, 2005 by payment of the annual maintenance fee of \$125 per claim or site. Payment of such amount is made herewith for such assessment year for each of the claims and sites, the name, and BLM serial number with the book and page or index number of recording of the location notice in the official records of Pinal County, Arizona,* of which, is set forth on Exhibit A attached hereto and by this reference incorporated herein.
* and Gila County, Arizona,

Ralph Stegen

Ralph Stegen for
Phelps Dodge Exploration Corporation

PHOENIX, ARIZONA


2004 AUG 20 A 10: 35

RECEIVED
BLM, AZ STATE OFFICE

State of Arizona)
) ss.
County of Pima)

The foregoing instrument was acknowledged before me on August 19, 2004, by Ralph Stegen, on behalf of Phelps Dodge Exploration Corporation.

(Seal)



Marilyn Carpio

Notary Public
My commission expires 10-28-04

CHR-900-0001-0000

ENTERED IN COMPUTER

RE 10/14/04

VERIFIED BY:
PB 10/14/04

MINING CLAIMS

<u>CLAIM NAMES & NUMBERS</u>	<u>GILA COUNTY, AZ RECORDATION DATA</u>	<u>PINAL COUNTY, AZ RECORDATION DATA</u>	<u>AMC SERIAL NUMBERS</u>
TROY 1-14	2004-007627 Through 2004-007640		361229-361242
TROY 15	2004-007641	2004-035176	361243
TROY 16	2004-007642		361244
TROY 17	2004-007643	2004-035177	361245
TROY 18	2004-007644		361246
TROY 19	2004-007645	2004-035178	361247
TROY 20	2004-007646		361248
TROY 21	2004-007647	2004-035179	361249
TROY 22	2004-007648		361250
TROY 23-24	2004-007649 Through 2004-007650	2004-035180 Through 2004-035181	361251-361252
TROY 25		2004-035182	361253
TROY 26	2004-007651	2004-035183	361254
TROY 27		2004-035184	361255
TROY 28	2004-007652	2004-035185	361256
TROY 29		2004-035186	361257
TROY 30	2004-007653	2004-035187	361258
TROY 31		2004-035188	361259
TROY 32	2004-007654	2004-035189	361260
TROY 33		2004-035190	361261

2004 AUG 20 10:35

RECEIVED
B.L.M. AZ STATE OFFICE

ENTERED IN COMPUTER

RE 10/14/04

VERIFIED BY:
RE 10/14/04

MINING CLAIMS

CLAIM NAMES
& NUMBERS

GILA COUNTY, AZ
RECORDATION DATA

PINAL COUNTY, AZ
RECORDATION DATA

AMC SERIAL NUMBERS

TROY 34

2004-007655

2004-035191

361262

TROY 35-152

2004-035192 Through
2004-035309

361263-361380

TOTAL : 152 Claims

PHOENIX, ARIZONA

2004 AUG 20 A 10: 35

RECEIVED
B.L.M. AZ STATE OFFICE

ENTERED IN COMPUTER

RE 10/14/04

VERIFIED BY

PB 10/14/04

DEPARTMENT OF THE INTERIOR
BUREAU OF LAND MANAGEMENT
MINING CLAIMS

EXHIBIT A

Customer Information - WITH Legal Description
ACTIVE CLAIMS

Run Date: 07/30/2004 10:38 AM

Page 17 of 20

Serial No	Claim Name/Number	County	D Claim Type	Last A Yr	Mc Loc Dt	Mr Tw	Rng	Sec	Subdivision
AMC361213	NCC 52	GILA	A LODE CLAIM	2004	02/18/2004	14	0040S	0150E	013 NE-NW-SW-SE
AMC361214	NCC 53	GILA	A LODE CLAIM	2004	02/18/2004	14	0040S	0150E	013 SW-SE
AMC361215	NCC 54	GILA	A LODE CLAIM	2004	02/18/2004	14	0040S	0150E	013 NE
AMC361216	NCC 55	GILA	A LODE CLAIM	2004	02/18/2004	14	0040S	0150E	013 NE
AMC361217	NCC 56	GILA	A LODE CLAIM	2004	02/18/2004	14	0040S	0150E	013 NE
AMC361218	NCC 57	GILA	A LODE CLAIM	2004	02/18/2004	14	0040S	0150E	013 NE
AMC361219	NCC 58	GILA	A LODE CLAIM	2004	02/20/2004	14	0040S	0150E	013 NE
AMC361220	NCC 59	GILA	A LODE CLAIM	2004	02/20/2004	14	0040S	0150E	013 NE
AMC361221	NCC 60	GILA	A LODE CLAIM	2004	02/20/2004	14	0040S	0150E	013 NE
AMC361222	NCC 61	GILA	A LODE CLAIM	2004	02/20/2004	14	0040S	0150E	013 NE
AMC361223	NCC 62	GILA	A LODE CLAIM	2004	02/20/2004	14	0040S	0150E	013 NE-SE
AMC361224	NCC 63	GILA	A LODE CLAIM	2004	02/20/2004	14	0040S	0150E	013 NE-SE
AMC361225	NCC 64	GILA	A LODE CLAIM	2004	02/20/2004	14	0040S	0150E	013 SE
AMC361226	NCC 65	GILA	A LODE CLAIM	2004	02/20/2004	14	0040S	0150E	013 SE
AMC361227	NCC 66	GILA	A LODE CLAIM	2004	02/19/2004	14	0040S	0150E	013 NE-NW
AMC361228	NCC 67	GILA	A LODE CLAIM	2004	02/19/2004	14	0040S	0150E	013 NE-NW
AMC361229	TROY 1	GILA	A LODE CLAIM	2004	02/25/2004	14	0030S	010E	024 SW
AMC361230	TROY 2	GILA	A LODE CLAIM	2004	02/25/2004	14	0030S	0140E	024 SW ES

RECEIVED
BLM AZ STATE OFFICE
2004 AUG 20 2 10 31 PM
PHOENIX

NO WARRANTY IS MADE BY BLM
FOR USE OF THE DATA FOR
PURPOSES NOT INTENDED BY BLM

2-1
2

**DEPARTMENT OF THE INTERIOR
BUREAU OF LAND MANAGEMENT
MINING CLAIMS
Customer Information - WITH Legal Description
ACTIVE CLAIMS**

EXHIBIT A

Page 18 of 20

Run Date: 07/30/2004 10:38 AM

Serial No	Claim Name/Number	County	D Claim Type	Last A Yr	Mc Loc Dt.	Mr Twn Rng Sec	Subdivision
AMC361231	TROY 3	GILA	A LODE CLAIM	2004	02/25/2004	14 0030S 0140E 024	SW
AMC361232	TROY 4	GILA	A LODE CLAIM	2004	02/25/2004	14 0030S 0140E 024	SW SE
AMC361233	TROY 5	GILA	A LODE CLAIM	2004	02/25/2004	14 0030S 0140E 024	SW
	TROY 5	GILA	A LODE CLAIM	2004	02/25/2004	14 0030S 0140E 025	NW
AMC361234	TROY 6	GILA	A LODE CLAIM	2004	02/25/2004	14 0030S 0140E 024	SW SE
	TROY 6	GILA	A LODE CLAIM	2004	02/25/2004	14 0030S 0140E 025	NE NW
AMC361235	TROY 7	GILA	A LODE CLAIM	2004	02/25/2004	14 0030S 0140E 025	NW
AMC361236	TROY 8	GILA	A LODE CLAIM	2004	02/25/2004	14 0030S 0140E 025	NE
	TROY 8	GILA	A LODE CLAIM	2004	02/25/2004	14 0030S 0140E 025	NW
AMC361237	TROY 9	GILA	A LODE CLAIM	2004	02/25/2004	14 0030S 0140E 025	NE NW
AMC361238	TROY 10	GILA	A LODE CLAIM	2004	02/25/2004	14 0030S 0140E 025	NW
AMC361239	TROY 11	GILA	A LODE CLAIM	2004	02/25/2004	14 0030S 0140E 025	NE NW
AMC361240	TROY 12	GILA	A LODE CLAIM	2004	02/25/2004	14 0030S 0140E 025	NW SW
AMC361241	TROY 13	GILA	A LODE CLAIM	2004	02/25/2004	14 0030S 0140E 025	NE NW SW SE
AMC361242	TROY 14	GILA	A LODE CLAIM	2004	02/25/2004	14 0030S 0140E 025	SW
AMC361243	TROY 15	GILA & PINAL	A LODE CLAIM	2004	02/25/2004	14 0030S 0140E 025	SW SE
AMC361244	TROY 16	GILA	A LODE CLAIM	2004	02/25/2004	14 0030S 0140E 025	SW
AMC361245	TROY 17	GILA & PINAL	A LODE CLAIM	2004	02/25/2004	14 0030S 0140E 025	SW SE
AMC361246	TROY 18	GILA	A LODE CLAIM	2004	02/25/2004	14 0030S 0140E 025	SW
AMC361247	TROY 19	GILA & PINAL	A LODE CLAIM	2004	02/25/2004	14 0030S 0140E 025	SW
AMC361248	TROY 20	GILA	A LODE CLAIM	2004	02/25/2004	14 0030S 0140E 025	SW
AMC361249	TROY 21	GILA & PINAL	A LODE CLAIM	2004	02/25/2004	14 0030S 0140E 025	SW
AMC361250	TROY 22	GILA	A LODE CLAIM	2004	02/25/2004	14 0030S 0140E 025	SW
AMC361251	TROY 23	GILA & PINAL	A LODE CLAIM	2004	02/22/2004	14 0030S 0140E 023	SW SE

PHOENIX, ARIZONA
2004 AUG 20 10:37 AM
BLM AZ STATE OFFICE

RECEIVED TROY 3-23

NO WARRANTY IS MADE BY BLM
FOR USE OF THE DATA FOR
PURPOSES NOT INTENDED BY BLM

21

DEPARTMENT OF THE INTERIOR
BUREAU OF LAND MANAGEMENT
MINING CLAIMS

EXHIBIT A

Customer Information - WITH Legal Description
ACTIVE CLAIMS

Run Date: 07/30/2004 10:38 AM

Page 19 of 20

Serial No	Claim Name/Number	County	D Claim Type	Last A Yr	Mc Loc Dt	Mr Tw	Rng	Sec	Subdivision
	TROY 23	GILA	A LODE CLAIM	2004	02/22/2004	14	0030S	0140E	026 NE NW
AMC361252	TROY 24	GILA & PINAL	A LODE CLAIM	2004	02/22/2004	14	0030S	0140E	023 SE
	TROY 24	GILA	A LODE CLAIM	2004	02/22/2004	14	0030S	0140E	026 NE
AMC361253	TROY 25	GILA	A LODE CLAIM	2004	02/22/2004	14	0030S	0140E	026 NE NW
A 254	TROY 26	GILA & PINAL	A LODE CLAIM	2004	02/22/2004	14	0030S	0140E	026 NE
AMC361255	TROY 27	GILA	A LODE CLAIM	2004	02/22/2004	14	0030S	0140E	026 NE NW
AMC361256	TROY 28	GILA & PINAL	A LODE CLAIM	2004	02/22/2004	14	0030S	0140E	026 NE
AMC361257	TROY 29	GILA	A LODE CLAIM	2004	02/22/2004	14	0030S	0140E	026 NE NW
AMC361258	TROY 30	GILA & PINAL	A LODE CLAIM	2004	02/22/2004	14	0030S	0140E	026 NE
AMC361259	TROY 31	GILA	A LODE CLAIM	2004	02/22/2004	14	0030S	0140E	026 NE NW SW SE
AMC361261	TROY 33	GILA	A LODE CLAIM	2004	02/22/2004	14	0030S	0140E	026 SW SE
AMC361262	TROY 34	GILA & PINAL	A LODE CLAIM	2004	02/22/2004	14	0030S	0140E	026 SE
AMC361263	TROY 35	GILA	A LODE CLAIM	2004	02/22/2004	14	0030S	0140E	026 SW SE
AMC361264	TROY 36	GILA	A LODE CLAIM	2004	02/22/2004	14	0030S	0140E	026 SE
AMC361265	TROY 37	GILA	A LODE CLAIM	2004	02/22/2004	14	0030S	0140E	026 SW SE
AMC361266	TROY 38	GILA	A LODE CLAIM	2004	02/22/2004	14	0030S	0140E	026 SE
AMC361267	TROY 39	GILA	A LODE CLAIM	2004	02/22/2004	14	0030S	0140E	026 SW SE
AMC361268	TROY 40	GILA	A LODE CLAIM	2004	02/22/2004	14	0030S	0140E	026 SE
AMC361279	TROY 51	GILA	A LODE CLAIM	2004	02/20/2004	14	0030S	0140E	023 SW
	TROY 51	GILA	A LODE CLAIM	2004	02/20/2004	14	0030S	0140E	026 NW
AMC361280	TROY 52	GILA	A LODE CLAIM	2004	02/20/2004	14	0030S	0140E	026 NW
	TROY 52	GILA	A LODE CLAIM	2004	02/20/2004	14	0030S	0140E	026 NW
AMC361281	TROY 53	GILA	A LODE CLAIM	2004	02/20/2004	14	0030S	0140E	026 NW
AMC361282	TROY 54	GILA	A LODE CLAIM	2004	02/20/2004	14	0030S	0140E	026 NW

PHOENIX, ARIZONA

2004 AUG 20 10:37 AM

BLM, AZ STATE OFFICE

RECEIVED
TROY 24, 26, 28, 30
\$ 34
(5)

NO WARRANTY IS MADE BY BLM
FOR USE OF THE DATA FOR
PURPOSES NOT INTENDED BY BLM

DEPARTMENT OF THE INTERIOR
BUREAU OF LAND MANAGEMENT
MINING CLAIMS

EXHIBIT A

Customer Information - WITH Legal Description
ACTIVE CLAIMS

Page 2 of 8

Run Date: 07/30/2004 10:40 AM

Serial No	Claim Name/Number	County	D Claim Type	Last A Yr	Mc Loc Dt	Mr Twn	Rng	Sec	Subdivision
AMC361252	TROY 23	PINAL	A LODE CLAIM	2004	02/22/2004	14	0030S	0140E	026 NE NW
AMC361252	TROY 24	PINAL	A LODE CLAIM	2004	02/22/2004	14	0030S	0140E	026 NE
AMC361252	TROY 24	PINAL	A LODE CLAIM	2004	02/22/2004	14	0030S	0140E	026 NE
AMC361253	TROY 25	PINAL	A LODE CLAIM	2004	02/22/2004	14	0030S	0140E	026 NE NW
AMC361254	TROY 26	PINAL	A LODE CLAIM	2004	02/22/2004	14	0030S	0140E	026 NE
AMC361255	TROY 27	PINAL	A LODE CLAIM	2004	02/22/2004	14	0030S	0140E	026 NE NW
AMC361256	TROY 28	PINAL	A LODE CLAIM	2004	02/22/2004	14	0030S	0140E	026 NE
AMC361257	TROY 29	PINAL	A LODE CLAIM	2004	02/22/2004	14	0030S	0140E	026 NE NW
AMC361258	TROY 30	PINAL	A LODE CLAIM	2004	02/22/2004	14	0030S	0140E	026 NE
AMC361259	TROY 31	PINAL	A LODE CLAIM	2004	02/22/2004	14	0030S	0140E	026 NE NW SW SE
AMC361260	TROY 32	PINAL & GILA	A LODE CLAIM	2004	02/22/2004	14	0030S	0140E	032 NE SE
AMC361261	TROY 33	PINAL	A LODE CLAIM	2004	02/22/2004	14	0030S	0140E	026 SW SE
AMC361262	TROY 34	PINAL	A LODE CLAIM	2004	02/22/2004	14	0030S	0140E	026 SE
AMC361263	TROY 35	PINAL	A LODE CLAIM	2004	02/22/2004	14	0030S	0140E	026 SW SE
AMC361264	TROY 36	PINAL	A LODE CLAIM	2004	02/22/2004	14	0030S	0140E	026 SE
AMC361265	TROY 37	PINAL	A LODE CLAIM	2004	02/22/2004	14	0030S	0140E	026 SW SE
AMC361266	TROY 38	PINAL	A LODE CLAIM	2004	02/22/2004	14	0030S	0140E	026 SE
AMC361267	TROY 39	PINAL	A LODE CLAIM	2004	02/22/2004	14	0030S	0140E	026 SW SE
AMC361268	TROY 40	PINAL	A LODE CLAIM	2004	02/22/2004	14	0030S	0140E	026 SE
AMC361269	TROY 41	PINAL	A LODE CLAIM	2004	02/22/2004	14	0030S	0140E	035 NE NW
AMC361270	TROY 42	PINAL	A LODE CLAIM	2004	02/22/2004	14	0030S	0140E	035 NE
AMC361271	TROY 43	PINAL	A LODE CLAIM	2004	02/22/2004	14	0030S	0140E	035 NE NW
AMC361272	TROY 44	PINAL	A LODE CLAIM	2004	02/22/2004	14	0030S	0140E	035 NE
AMC361273	TROY 45	PINAL	A LODE CLAIM	2004	02/22/2004	14	0030S	0140E	035 NE NW

PHOENIX, ARIZONA

RECEIVED
AUG 20 10:37 AM '04

BLM AZ STATE OFFICE

TROY 25, 27, 29,
31-33 & 35-45

(17)

NO WARRANTY IS MADE BY BLM
FOR USE OF THE DATA FOR
PURPOSES NOT INTENDED BY BLM

DEPARTMENT OF THE INTERIOR
BUREAU OF LAND MANAGEMENT
MINING CLAIMS

EXHIBIT A

Customer Information - WITH Legal Description

ACTIVE CLAIMS

Page 3 of 8

Run Date: 07/30/2004 10:40 AM

Serial No	Claim Name/Number	County	D	Claim Type	Last A Yr	Mc Loc Dt	Mr	Twn	Rng	Sec	Subdivision
AMC361274	TROY 46	PINAL	A	LODE CLAIM	2004	02/22/2004	14	0030S	0140E	035	NE
AMC361275	TROY 47	PINAL	A	LODE CLAIM	2004	02/22/2004	14	0030S	0140E	035	NE NW
AMC361276	TROY 48	PINAL	A	LODE CLAIM	2004	02/22/2004	14	0030S	0140E	035	NE
AMC361277	TROY 49	PINAL	A	LODE CLAIM	2004	02/22/2004	14	0030S	0140E	035	NE NW SW SE
1278	TROY 50	PINAL	A	LODE CLAIM	2004	02/22/2004	14	0030S	0140E	035	NE SE
1279	TROY 51	PINAL	A	LODE CLAIM	2004	02/20/2004	14	0030S	0140E	022	SE
	TROY 51	PINAL	A	LODE CLAIM	2004	02/20/2004	14	0030S	0140E	023	SW
	TROY 51	PINAL	A	LODE CLAIM	2004	02/20/2004	14	0030S	0140E	026	NW
	TROY 51	PINAL	A	LODE CLAIM	2004	02/20/2004	14	0030S	0140E	027	NE
AMC361280	TROY 52	PINAL	A	LODE CLAIM	2004	02/20/2004	14	0030S	0140E	023	SW
	TROY 52	PINAL	A	LODE CLAIM	2004	02/20/2004	14	0030S	0140E	026	NW
AMC361281	TROY 53	PINAL	A	LODE CLAIM	2004	02/20/2004	14	0030S	0140E	026	NW
	TROY 53	PINAL	A	LODE CLAIM	2004	02/20/2004	14	0030S	0140E	027	NE
AMC361282	TROY 54	PINAL	A	LODE CLAIM	2004	02/20/2004	14	0030S	0140E	026	NW
AMC361283	TROY 55	PINAL	A	LODE CLAIM	2004	02/20/2004	14	0030S	0140E	026	NW
	TROY 55	PINAL	A	LODE CLAIM	2004	02/20/2004	14	0030S	0140E	027	NE
1284	TROY 56	PINAL	A	LODE CLAIM	2004	02/20/2004	14	0030S	0140E	026	NW
AMC361285	TROY 57	PINAL	A	LODE CLAIM	2004	02/20/2004	14	0030S	0140E	026	NW
	TROY 57	PINAL	A	LODE CLAIM	2004	02/20/2004	14	0030S	0140E	027	NE
AMC361286	TROY 58	PINAL	A	LODE CLAIM	2004	02/20/2004	14	0030S	0140E	026	NW
AMC361287	TROY 59	PINAL	A	LODE CLAIM	2004	02/20/2004	14	0030S	0140E	026	NW SW
	TROY 59	PINAL	A	LODE CLAIM	2004	02/20/2004	14	0030S	0140E	027	NE SE
AMC361288	TROY 60	PINAL	A	LODE CLAIM	2004	02/20/2004	14	0030S	0140E	026	NW
AMC361289	TROY 61	PINAL	A	LODE CLAIM	2004	02/20/2004	14	0030S	0140E	026	SW

PHOENIX, ARIZONA

2004 AUG 20 10 37 AM AZ STATE OFFICE

RECEIVED B.L.M. AZ STATE OFFICE

TROY 46-61

SC (16)

**DEPARTMENT OF THE INTERIOR
BUREAU OF LAND MANAGEMENT
MINING CLAIMS
Customer Information - WITH Legal Description
ACTIVE CLAIMS**

EXHIBIT A

Page 4 of 8

Run Date: 07/30/2004 10:40 AM

Serial No	Claim Name/Number	County PINAL	D Claim Type	Last A Yr	Mc Loc Dt	Mr	Twn	Rng	Sec	Subdivision
	TROY 61	PINAL	A LODE CLAIM	2004	02/20/2004	14	0030S	0140E	027	SE
AMC361290	TROY 62	PINAL	A LODE CLAIM	2004	02/20/2004	14	0030S	0140E	026	SW
AMC361291	TROY 63	PINAL	A LODE CLAIM	2004	02/20/2004	14	0030S	0140E	026	SW
	TROY 63	PINAL	A LODE CLAIM	2004	02/20/2004	14	0030S	0140E	027	SE
AMC361292	TROY 64	PINAL	A LODE CLAIM	2004	02/20/2004	14	0030S	0140E	026	SW
AMC361293	TROY 65	PINAL	A LODE CLAIM	2004	02/20/2004	14	0030S	0140E	026	SW
	TROY 65	PINAL	A LODE CLAIM	2004	02/20/2004	14	0030S	0140E	027	SE
AMC361294	TROY 66	PINAL	A LODE CLAIM	2004	02/20/2004	14	0030S	0140E	026	SW
AMC361295	TROY 67	PINAL	A LODE CLAIM	2004	02/20/2004	14	0030S	0140E	026	SW
	TROY 67	PINAL	A LODE CLAIM	2004	02/20/2004	14	0030S	0140E	027	SE
AMC361296	TROY 68	PINAL	A LODE CLAIM	2004	02/20/2004	14	0030S	0140E	026	SW
AMC361297	TROY 69	PINAL	A LODE CLAIM	2004	02/21/2004	14	0030S	0140E	034	NE
	TROY 69	PINAL	A LODE CLAIM	2004	02/21/2004	14	0030S	0140E	035	NW
AMC361298	TROY 70	PINAL	A LODE CLAIM	2004	02/21/2004	14	0030S	0140E	035	NW
AMC361299	TROY 71	PINAL	A LODE CLAIM	2004	02/21/2004	14	0030S	0140E	034	NE
	TROY 71	PINAL	A LODE CLAIM	2004	02/21/2004	14	0030S	0140E	035	NW
AMC361300	TROY 72	PINAL	A LODE CLAIM	2004	02/21/2004	14	0030S	0140E	035	NW
AMC361301	TROY 73	PINAL	A LODE CLAIM	2004	02/21/2004	14	0030S	0140E	034	NE
	TROY 73	PINAL	A LODE CLAIM	2004	02/21/2004	14	0030S	0140E	035	NW
AMC361302	TROY 74	PINAL	A LODE CLAIM	2004	02/21/2004	14	0030S	0140E	035	NW
AMC361303	TROY 75	PINAL	A LODE CLAIM	2004	02/21/2004	14	0030S	0140E	035	NW
	TROY 75	PINAL	A LODE CLAIM	2004	02/21/2004	14	0030S	0140E	035	NW
AMC361304	TROY 76	PINAL	A LODE CLAIM	2004	02/21/2004	14	0030S	0140E	035	NW
AMC361305	TROY 77	PINAL	A LODE CLAIM	2004	02/21/2004	14	0030S	0140E	034	NE SE

RECEIVED
 BLM AZ STATE OFFICE
 2004 AUG 20 10 38 AM
 PHOENIX, ARIZONA

TROY 62 - Troy 77

NO WARRANTY IS MADE BY BLM
FOR USE OF THE DATA FOR
PURPOSES NOT INTENDED BY BLM

52 (16)

DEPARTMENT OF THE INTERIOR
BUREAU OF LAND MANAGEMENT
MINING CLAIMS

EXHIBIT A

Customer Information - WITH Legal Description
ACTIVE CLAIMS

Page 5 of 8

Run Date: 07/30/2004 10:40 AM

Serial No	Claim Name/Number	County	D. Claim Type	Last		Mr	Twn	Rng	Sec	Subdivision
				A Yr	Mc Loc Dt					
	TROY 77	PINAL	A LODE CLAIM	2004	02/21/2004	14	0030S	0140E	035	NW SW
AMC361306	TROY 78	PINAL	A LODE CLAIM	2004	02/21/2004	14	0030S	0140E	035	NW SW
AMC361307	TROY 79	PINAL	A LODE CLAIM	2004	02/21/2004	14	0030S	0140E	027	NE
AMC361308	TROY 80	PINAL	A LODE CLAIM	2004	02/21/2004	14	0030S	0140E	027	NE SE
AMC361309	TROY 81	PINAL	A LODE CLAIM	2004	02/21/2004	14	0030S	0140E	027	SE
AMC361310	TROY 82	PINAL	A LODE CLAIM	2004	02/21/2004	14	0030S	0140E	027	SE
AMC361311	TROY 83	PINAL	A LODE CLAIM	2004	02/21/2004	14	0030S	0140E	027	SE
AMC361312	TROY 84	PINAL	A LODE CLAIM	2004	02/21/2004	14	0030S	0140E	027	SE
AMC361313	TROY 85	PINAL	A LODE CLAIM	2004	02/21/2004	14	0030S	0140E	034	NE
AMC361314	TROY 86	PINAL	A LODE CLAIM	2004	02/21/2004	14	0030S	0140E	034	NE
AMC361315	TROY 87	PINAL	A LODE CLAIM	2004	02/21/2004	14	0030S	0140E	034	NE
AMC361316	TROY 88	PINAL	A LODE CLAIM	2004	02/21/2004	14	0030S	0140E	034	NE
AMC361317	TROY 89	PINAL	A LODE CLAIM	2004	02/21/2004	14	0030S	0140E	034	NE SE
AMC361318	TROY 90	PINAL	A LODE CLAIM	2004	02/24/2004	14	0030S	0140E	022	NE SE
AMC361319	TROY 91	PINAL	A LODE CLAIM	2004	02/24/2004	14	0030S	0140E	022	NE SE
	TROY 91	PINAL	A LODE CLAIM	2004	02/24/2004	14	0030S	0140E	023	NW SW
AMC361320	TROY 92	PINAL	A LODE CLAIM	2004	02/24/2004	14	0030S	0140E	022	SE
AMC361321	TROY 93	PINAL	A LODE CLAIM	2004	02/24/2004	14	0030S	0140E	022	SE
	TROY 93	PINAL	A LODE CLAIM	2004	02/24/2004	14	0030S	0140E	023	SW
AMC361322	TROY 94	PINAL	A LODE CLAIM	2004	02/23/2004	14	0030S	0140E	022	SE
AMC361323	TROY 95	PINAL	A LODE CLAIM	2004	02/23/2004	14	0030S	0140E	022	SE
	TROY 95	PINAL	A LODE CLAIM	2004	02/23/2004	14	0030S	0140E	023	SW
AMC361324	TROY 96	PINAL	A LODE CLAIM	2004	02/24/2004	14	0030S	0140E	022	SE
	TROY 96	PINAL	A LODE CLAIM	2004	02/24/2004	14	0030S	0140E	022	SE

PHOENIX, ARIZONA

2004 AUG 20 10 31 AM

RECEIVED B.L.M. AZ STATE OFFICE

TROY 78-96

NO WARRANTY IS MADE BY BLM
FOR USE OF THE DATA FOR

30 (19)

**DEPARTMENT OF THE INTERIOR
BUREAU OF LAND MANAGEMENT
MINING CLAIMS**

EXHIBIT A

**Customer Information - WITH Legal Description
ACTIVE CLAIMS**

Page 6 of 8

Run Date: 07/30/2004 10:40 AM

Serial No	Claim Name/Number	County PINAL	D Claim Type	Last A Yr	Mc Loc Dt	Mr Twn	Rng	Sec	Subdivision
AMC361325	TROY 97	PINAL	A LODE CLAIM	2004	02/24/2004	14 0030S	0140E	022	SW SE
AMC361326	TROY 98	PINAL	A LODE CLAIM	2004	02/24/2004	14 0030S	0140E	022	SE
AMC361327	TROY 99	PINAL	A LODE CLAIM	2004	02/24/2004	14 0030S	0140E	022	NW SW
AMC361328	TROY 100	PINAL	A LODE CLAIM	2004	02/24/2004	14 0030S	0140E	022	NE NW SW SE
AMC361329	TROY 101	PINAL	A LODE CLAIM	2004	02/24/2004	14 0030S	0140E	022	SW
AMC361330	TROY 102	PINAL	A LODE CLAIM	2004	02/24/2004	14 0030S	0140E	022	SW SE
AMC361331	TROY 103	PINAL	A LODE CLAIM	2004	02/24/2004	14 0030S	0140E	022	SW
AMC361332	TROY 104	PINAL	A LODE CLAIM	2004	02/24/2004	14 0030S	0140E	022	SW SE
AMC361333	TROY 105	PINAL	A LODE CLAIM	2004	02/24/2004	14 0030S	0140E	022	SW
AMC361334	TROY 106	PINAL	A LODE CLAIM	2004	02/24/2004	14 0030S	0140E	022	SW
AMC361335	TROY 107	PINAL	A LODE CLAIM	2004	02/24/2004	14 0030S	0140E	022	SW
	TROY 107	PINAL	A LODE CLAIM	2004	02/24/2004	14 0030S	0140E	027	NW
AMC361336	TROY 108	PINAL	A LODE CLAIM	2004	02/24/2004	14 0030S	0140E	027	NW
AMC361337	TROY 109	PINAL	A LODE CLAIM	2004	02/24/2004	14 0030S	0140E	027	NW
AMC361338	TROY 110	PINAL	A LODE CLAIM	2004	02/24/2004	14 0030S	0140E	027	NE NW
AMC361339	TROY 111	PINAL	A LODE CLAIM	2004	02/24/2004	14 0030S	0140E	027	NW
AMC361340	TROY 112	PINAL	A LODE CLAIM	2004	02/24/2004	14 0030S	0140E	027	NE NW
AMC361341	TROY 113	PINAL	A LODE CLAIM	2004	02/24/2004	14 0030S	0140E	027	NW SW
AMC361342	TROY 114	PINAL	A LODE CLAIM	2004	02/24/2004	14 0030S	0140E	027	NE NW SW SE
AMC361343	TROY 115	PINAL	A LODE CLAIM	2004	02/24/2004	14 0030S	0140E	027	SW
AMC361344	TROY 116	PINAL	A LODE CLAIM	2004	02/24/2004	14 0030S	0140E	027	SW SE
AMC361345	TROY 117	PINAL	A LODE CLAIM	2004	02/24/2004	14 0030S	0140E	027	SW SE
AMC361346	TROY 118	PINAL	A LODE CLAIM	2004	02/24/2004	14 0030S	0140E	027	SW SE
AMC361347	TROY 119	PINAL	A LODE CLAIM	2004	02/27/2004	14 0030S	0140E	027	SW

PHOENIX, ARIZONA

2004 AUG 20 10:31 AM

BLM AZ STATE OFFICE

TROY 97-119

50 (23)

DEPARTMENT OF THE INTERIOR
BUREAU OF LAND MANAGEMENT
MINING CLAIMS

EXHIBIT A

Customer Information - WITH Legal Description

ACTIVE CLAIMS

Run Date: 07/30/2004 10:40 AM

Page 7 of 8

Serial No	Claim Name/Number	County	D Claim Type	Last A Yr	Mc Loc Dt	Mr Twn	Rng	Sec	Subdivision
AMC361348	TROY 120	PINAL	A LODE CLAIM	2004	02/27/2004	14 0030S	0140E	027	SW SE
AMC361349	TROY 121	PINAL	A LODE CLAIM	2004	02/27/2004	14 0030S	0140E	027	SW
AMC361350	TROY 122	PINAL	A LODE CLAIM	2004	02/27/2004	14 0030S	0140E	027	SW SE
AMC361351	TROY 123	PINAL	A LODE CLAIM	2004	02/27/2004	14 0030S	0140E	034	NW
AMC361352	TROY 124	PINAL	A LODE CLAIM	2004	02/27/2004	14 0030S	0140E	034	NE NW
AMC361353	TROY 125	PINAL	A LODE CLAIM	2004	02/27/2004	14 0030S	0140E	034	NW
AMC361354	TROY 126	PINAL	A LODE CLAIM	2004	02/27/2004	14 0030S	0140E	034	NE NW
AMC361355	TROY 127	PINAL	A LODE CLAIM	2004	02/27/2004	14 0030S	0140E	034	NW
AMC361356	TROY 128	PINAL	A LODE CLAIM	2004	02/27/2004	14 0030S	0140E	034	NW SW
AMC361357	TROY 129	PINAL	A LODE CLAIM	2004	02/27/2004	14 0030S	0140E	034	NW
AMC361358	TROY 130	PINAL	A LODE CLAIM	2004	02/27/2004	14 0030S	0140E	034	NW SW
AMC361359	TROY 131	PINAL	A LODE CLAIM	2004	02/27/2004	14 0030S	0140E	034	NW SW
AMC361360	TROY 132	PINAL	A LODE CLAIM	2004	02/27/2004	14 0030S	0140E	034	NE NW SW SE
AMC361361	TROY 133	PINAL	A LODE CLAIM	2004	02/26/2004	14 0030S	0140E	021	NE NW SW SE
AMC361362	TROY 134	PINAL	A LODE CLAIM	2004	02/26/2004	14 0030S	0140E	021	NE SE
AMC361363	TROY 135	PINAL	A LODE CLAIM	2004	02/26/2004	14 0030S	0140E	021	SW SE
AMC361364	TROY 136	PINAL	A LODE CLAIM	2004	02/26/2004	14 0030S	0140E	021	SE
AMC361365	TROY 137	PINAL	A LODE CLAIM	2004	02/26/2004	14 0030S	0140E	021	SW SE
AMC361366	TROY 138	PINAL	A LODE CLAIM	2004	02/26/2004	14 0030S	0140E	021	SE
AMC361367	TROY 139	PINAL	A LODE CLAIM	2004	02/26/2004	14 0030S	0140E	021	SW SE
AMC361368	TROY 140	PINAL	A LODE CLAIM	2004	02/26/2004	14 0030S	0140E	021	SW SE
AMC361369	TROY 141	PINAL	A LODE CLAIM	2004	02/26/2004	14 0030S	0140E	021	SW SE
AMC361370	TROY 142	PINAL	A LODE CLAIM	2004	02/26/2004	14 0030S	0140E	021	SW SE
AMC361371	TROY 143	PINAL	A LODE CLAIM	2004	02/26/2004	14 0030S	0140E	021	SW SE

RECEIVED
B.T.M. AZ STATE OFFICE
AUG 20 10 36 AM '04
PHOENIX, ARIZONA

TROY 120-143
24

DEPARTMENT OF THE INTERIOR
BUREAU OF LAND MANAGEMENT
MINING CLAIMS

EXHIBIT A

Customer Information - WITH Legal Description
ACTIVE CLAIMS

Page 8 of 8

Run Date: 07/30/2004 10:40 AM

Serial No	Claim Name/Number	County	D Claim Type	Last A Yr	Mc Loc Dt	Mr Twn	Rng	Sec	Subdivision
	TROY 143	PINAL	A LODE CLAIM	2004	02/26/2004	14 0030S	0140E	028	NE
AMC361372	TROY 144	PINAL	A LODE CLAIM	2004	02/26/2004	14 0030S	0140E	021	SE
	TROY 144	PINAL	A LODE CLAIM	2004	02/26/2004	14 0030S	0140E	028	NE
AMC361373	TROY 145	PINAL	A LODE CLAIM	2004	02/26/2004	14 0030S	0140E	028	NE NW
	TROY 146	PINAL	A LODE CLAIM	2004	02/26/2004	14 0030S	0140E	028	NE
AMC361374	TROY 146	PINAL	A LODE CLAIM	2004	02/26/2004	14 0030S	0140E	028	NE NW
AMC361375	TROY 147	PINAL	A LODE CLAIM	2004	02/26/2004	14 0030S	0140E	028	NE NW
AMC361376	TROY 148	PINAL	A LODE CLAIM	2004	02/26/2004	14 0030S	0140E	028	NE
AMC361377	TROY 149	PINAL	A LODE CLAIM	2004	02/26/2004	14 0030S	0140E	028	NE NW
AMC361378	TROY 150	PINAL	A LODE CLAIM	2004	02/26/2004	14 0030S	0140E	028	NE
AMC361379	TROY 151	PINAL	A LODE CLAIM	2004	02/26/2004	14 0030S	0140E	028	NE SE
AMC361380	TROY 152	PINAL	A LODE CLAIM	2004	02/26/2004	14 0030S	0140E	028	NE

PHOENIX, ARIZONA

2004 AUG 20 A 10:35

RECEIVED
BLM, AZ STATE OFFICE

TROY 144-152
251-41

23 (9)

NO WARRANTY IS MADE BY BLM
FOR USE OF THE DATA FOR
PURPOSES NOT INTENDED BY BLM

After recording, return to:
Phelps Dodge Exploration Corporation
Attn: D. Stillwell
1 North Central Avenue
Phoenix, AZ 85004

35 @ 125.00
\$4,375.00

Bureau of Land Management
Department of the Interior
222 N. Central Avenue
Phoenix, AZ 85004


August 19, 2004

**NOTICE OF INTENT TO HOLD MINING CLAIMS AND PAYMENT OF BLM
MAINTENANCE FEE**

Re: Payment of Annual Claim Maintenance Fee

Dear Sir or Madam:

This will serve as notice that Phelps Dodge Exploration Corporation, whose address for purposes of this filing is 1 North Central Ave., Phoenix, Arizona 85004, intends to hold the mining claims and/or mill sites described on Exhibit A attached hereto for the assessment year ending at 12 o'clock, noon, on September 1, 2005 by payment of the annual maintenance fee of \$125 per claim or site. Payment of such amount is made herewith for such assessment year for each of the claims and sites, the name, and BLM serial number with the book and page or index number of recording of the location notice in the official records of Gila County, Arizona, of which, is set forth on Exhibit A attached hereto and by this reference incorporated herein.




Ralph Stegen for
Phelps Dodge Exploration Corporation


RECEIVED
B.L.M. AZ STATE OFFICE
2004 AUG 20 A 10:32
PHOENIX, ARIZONA

State of Arizona)
) ss.
County of Pima)

The foregoing instrument was acknowledged before me on August 19, 2004, by Ralph Stegen, on behalf of Phelps Dodge Exploration Corporation.

(Seal)





Marilyn Carpio
Notary Public
My commission expires 10-28-04

CHR-900-0001-0000

ENTERED IN COMPUTER
RE 10/14/04

MINING CLAIMS

CLAIM NAMES
& NUMBERS

FTM 1-35

TOTAL : 35 Claims

GILA COUNTY, AZ
RECORDATION DATA

2004-003685 Through
2004-003719

AMC SERIAL NUMBERS

360211-360245

PHOENIX, ARIZONA

2004 AUG 20 A 10: 32

RECEIVED
B.L.M. AZ STATE OFFICE

ENTERED IN COMPUTER

RE 10/14/04

DEPARTMENT OF THE INTERIOR
BUREAU OF LAND MANAGEMENT
MINING CLAIMS

EXHIBIT A

Customer Information - WITH Legal Description

ACTIVE CLAIMS

Page 9 of 20

Run Date: 07/30/2004 10:38 AM

Serial No	Claim Name/Number	County	D	Claim Type	Last A Yr	Mc Loc Dt	Mr	Twn	Rng	Sec	Subdivision
AMC360194	NEM 194	GILA	A	LODE CLAIM	2004	12/22/2003	14	00108	0150E	017	NW
AMC360195	NEM 195	GILA	A	LODE CLAIM	2004	12/22/2003	14	00108	0150E	017	NW
AMC360196	NEM 196	GILA	A	LODE CLAIM	2004	12/23/2003	14	00108	0150E	017	NW SW
AMC360197	NEM 197	GILA	A	LODE CLAIM	2004	12/23/2003	14	00108	0150E	017	NW SW
AMC360198	NEM 198	GILA	A	LODE CLAIM	2004	12/23/2003	14	00108	0150E	017	SW
AMC360199	NEM 199	GILA	A	LODE CLAIM	2004	12/23/2003	14	00108	0150E	017	SW
AMC360200	NEM 200	GILA	A	LODE CLAIM	2004	12/23/2003	14	00108	0150E	017	SW
AMC360201	NEM 201	GILA	A	LODE CLAIM	2004	12/23/2003	14	00108	0150E	017	SW
AMC360202	NEM 202	GILA	A	LODE CLAIM	2004	12/22/2003	14	00108	0150E	008	SE
AMC360203	NEM 203	GILA	A	LODE CLAIM	2004	12/22/2003	14	00108	0150E	008	SE
AMC360204	NEM 204	GILA	A	LODE CLAIM	2004	12/22/2003	14	00108	0150E	008	SE
AMC360205	NEM 205	GILA	A	LODE CLAIM	2004	12/22/2003	14	00108	0150E	017	NE
AMC360206	NEM 206	GILA	A	LODE CLAIM	2004	12/23/2003	14	00108	0150E	017	NE
AMC360207	NEM 207	GILA	A	LODE CLAIM	2004	12/23/2003	14	00108	0150E	017	NE
AMC360208	NEM 208	GILA	A	LODE CLAIM	2004	12/21/2003	14	00108	0150E	017	NE SE
AMC360209	NEM 209	GILA	A	LODE CLAIM	2004	12/21/2003	14	00108	0150E	017	NE SE
AMC360210	NEM 210	GILA	A	LODE CLAIM	2004	12/21/2003	14	00108	0150E	017	SE
AMC360211	FTM 1	GILA	A	LODE CLAIM	2004	12/18/2003	14	0010N	0140E	003	NE NW
AMC360212	FTM 2	GILA	A	LODE CLAIM	2004	12/18/2003	14	0010N	0140E	003	NE NW

RECEIVED
BLM AZ STATE OFFICE
AUG 20 2004
2004 AUG 20 10 33 AM

FTM 1-2

32 (2)

NO WARRANTY IS MADE BY BLM
FOR USE OF THE DATA FOR
PURPOSES NOT INTENDED BY BLM

DEPARTMENT OF THE INTERIOR
BUREAU OF LAND MANAGEMENT
MINING CLAIMS

EXHIBIT A

Customer Information - WITH Legal Description
ACTIVE CLAIMS

Page 10 of 20

Run Date: 07/30/2004 10:38 AM

Serial No	Claim Name/Number	County	D Claim Type	Last A Yr	Mc Loc Dt	Mr Twn	Rng	Sec	Subdivision
AMC360213	FTM 3	GILA	A LODE CLAIM	2004	12/18/2003	14 0010N	0140E	003	NE
AMC360214	FTM 4	GILA	A LODE CLAIM	2004	12/18/2003	14 0010N	0140E	003	NE
AMC360215	FTM 5	GILA	A LODE CLAIM	2004	12/18/2003	14 0010N	0140E	003	NE
AMC360216	FTM 6	GILA	A LODE CLAIM	2004	12/18/2003	14 0010N	0140E	003	NE
AMC360217	FTM 7	GILA	A LODE CLAIM	2004	12/18/2003	14 0010N	0140E	034	SE
	FTM 7	GILA	A LODE CLAIM	2004	12/18/2003	14 0010N	0140E	002	NW
AMC360218	FTM 8	GILA	A LODE CLAIM	2004	12/18/2003	14 0010N	0140E	003	NE
	FTM 8	GILA	A LODE CLAIM	2004	12/18/2003	14 0010N	0140E	002	NW
AMC360219	FTM 9	GILA	A LODE CLAIM	2004	12/18/2003	14 0010N	0140E	003	NE
	FTM 9	GILA	A LODE CLAIM	2004	12/18/2003	14 0010N	0140E	034	SE
	FTM 9	GILA	A LODE CLAIM	2004	12/18/2003	14 0010N	0140E	035	SW
	FTM 9	GILA	A LODE CLAIM	2004	12/19/2003	14 0010N	0140E	002	NW
AMC360220	FTM 10	GILA	A LODE CLAIM	2004	12/19/2003	14 0010N	0140E	002	NW
AMC360221	FTM 11	GILA	A LODE CLAIM	2004	12/19/2003	14 0020N	0140E	035	SW
	FTM 11	GILA	A LODE CLAIM	2004	12/19/2003	14 0010N	0140E	002	NW
AMC360222	FTM 12	GILA	A LODE CLAIM	2004	12/19/2003	14 0010N	0140E	002	NW
AMC360223	FTM 13	GILA	A LODE CLAIM	2004	12/19/2003	14 0020N	0140E	035	SW
	FTM 13	GILA	A LODE CLAIM	2004	12/19/2003	14 0010N	0140E	002	NW
AMC360224	FTM 14	GILA	A LODE CLAIM	2004	12/19/2003	14 0010N	0140E	002	NW
AMC360225	FTM 15	GILA	A LODE CLAIM	2004	12/19/2003	14 0020N	0140E	035	SW
	FTM 15	GILA	A LODE CLAIM	2004	12/19/2003	14 0010N	0140E	002	NW
AMC360226	FTM 16	GILA	A LODE CLAIM	2004	12/19/2003	14 0010N	0140E	002	NW
AMC360227	FTM 17	GILA	A LODE CLAIM	2004	12/19/2003	14 0020N	0140E	035	SW
	FTM 17	GILA	A LODE CLAIM	2004	12/19/2003	14 0010N	0140E	002	NW

PHOENIX, ARIZONA

2004 AUG 20 10:33 AM

RECEIVED B.L.M. AZ STATE OFFICE

FTM 3-17

NO WARRANTY IS MADE BY BLM
FOR USE OF THE DATA FOR
PURPOSES NOT INTENDED BY BLM

15

**DEPARTMENT OF THE INTERIOR
BUREAU OF LAND MANAGEMENT
MINING CLAIMS**

EXHIBIT A

**Customer Information - WITH Legal Description
ACTIVE CLAIMS**

Run Date: 07/30/2004 10:38 AM

Page 11 of 20

Serial No	Claim Name/Number	County	D	Claim Type	Last A Yr	Mc Loc Dt	Mr	Twn	Rng	Sec	Subdivision
AMC360228	FTM 18	GILA	A	LODE CLAIM	2004	12/19/2003	14	0010N	0140E	002	NE
AMC360229	FTM 19	GILA	A	LODE CLAIM	2004	12/19/2003	14	0010N	0140E	002	NE
	FTM 19	GILA	A	LODE CLAIM	2004	12/19/2003	14	0020N	0140E	035	SE
AMC360230	FTM 20	GILA	A	LODE CLAIM	2004	12/19/2003	14	0010N	0140E	002	NE
AMC360231	FTM 21	GILA	A	LODE CLAIM	2004	12/19/2003	14	0010N	0140E	002	NE
	FTM 21	GILA	A	LODE CLAIM	2004	12/19/2003	14	0020N	0140E	035	SE
AMC360232	FTM 22	GILA	A	LODE CLAIM	2004	02/14/2004	14	0010N	0140E	003	NE SE
AMC360233	FTM 23	GILA	A	LODE CLAIM	2004	12/16/2003	14	0010N	0140E	003	SE
	FTM 23	GILA	A	LODE CLAIM	2004	12/16/2003	14	0010N	0140E	010	NE
AMC360234	FTM 24	GILA	A	LODE CLAIM	2004	12/16/2003	14	0010N	0140E	003	NE SE
AMC360235	FTM 25	GILA	A	LODE CLAIM	2004	12/17/2003	14	0010N	0140E	003	SE
	FTM 25	GILA	A	LODE CLAIM	2004	12/17/2003	14	0010N	0140E	010	NE
AMC360236	FTM 26	GILA	A	LODE CLAIM	2004	12/17/2003	14	0010N	0140E	003	NE SE
AMC360237	FTM 27	GILA	A	LODE CLAIM	2004	12/17/2003	14	0010N	0140E	003	SE
	FTM 27	GILA	A	LODE CLAIM	2004	12/17/2003	14	0010N	0140E	010	NE
AMC360238	FTM 28	GILA	A	LODE CLAIM	2004	12/17/2003	14	0010N	0140E	003	NE SE
AMC360239	FTM 29	GILA	A	LODE CLAIM	2004	12/17/2003	14	0010N	0140E	002	SW
	FTM 29	GILA	A	LODE CLAIM	2004	12/17/2003	14	0010N	0140E	003	SE
	FTM 29	GILA	A	LODE CLAIM	2004	12/17/2003	14	0010N	0140E	010	NE
	FTM 29	GILA	A	LODE CLAIM	2004	12/17/2003	14	0010N	0140E	011	NW
AMC360240	FTM 30	GILA	A	LODE CLAIM	2004	12/17/2003	14	0010N	0140E	002	NW SW
	FTM 30	GILA	A	LODE CLAIM	2004	12/17/2003	14	0010N	0140E	003	NE SE
AMC360241	FTM 31	GILA	A	LODE CLAIM	2004	12/17/2003	14	0010N	0140E	002	SW
	FTM 31	GILA	A	LODE CLAIM	2004	12/17/2003	14	0010N	0140E	011	NW

PHOENIX, ARIZONA

2004 AUG 20 10:33 AM

RECEIVED BLM AZ STATE OFFICE

FTM 18-31

NO WARRANTY IS MADE BY BLM
FOR USE OF THE DATA FOR
PURPOSES NOT INTENDED BY BLM

14

DEPARTMENT OF THE INTERIOR
BUREAU OF LAND MANAGEMENT
MINING CLAIMS

EXHIBIT A

Customer Information - WITH Legal Description
ACTIVE CLAIMS

Page 12 of 20

Run Date: 07/30/2004 10:38 AM

Serial No	Claim Name/Number	County	D Claim Type	Last A Yr	Mc Loc Dt	Mr Tw	Rng	Sec	Subdivision
AMC360242	FTM 32	GILA	A LOBE CLAIM	2004	12/17/2003	14 0010N	0140E	002	NW SW
AMC360243	FTM 33	GILA	A LOBE CLAIM	2004	12/17/2003	14 0010N	0140E	002	NW SW
AMC360244	FTM 34	GILA	A LOBE CLAIM	2004	12/17/2003	14 0010N	0140E	002	NW SW
AMC360245	FTM 35	GILA	A LOBE CLAIM	2004	02/14/2004	14 0010N	0140E	003	NE SE
AMC360917	NCC 1	GILA	A LOBE CLAIM	2004	02/12/2004	14 0040S	0150E	013	SE
AMC360918	NCC 2	GILA	A LOBE CLAIM	2004	02/12/2004	14 0040S	0150E	013	SE
NCC 2	GILA	A LOBE CLAIM	2004	02/12/2004	14 0040S	0160E	018	SW	
AMC360919	NCC 3	GILA	A LOBE CLAIM	2004	02/12/2004	14 0040S	0150E	013	SE
AMC360920	NCC 4	GILA	A LOBE CLAIM	2004	02/12/2004	14 0040S	0160E	018	SW
NCC 4	GILA	A LOBE CLAIM	2004	02/12/2004	14 0040S	0150E	013	SE	
AMC360921	NCC 5	GILA	A LOBE CLAIM	2004	02/12/2004	14 0040S	0150E	024	NE
NCC 5	GILA	A LOBE CLAIM	2004	02/12/2004	14 0040S	0150E	013	SE	
AMC360922	NCC 6	GILA	A LOBE CLAIM	2004	02/12/2004	14 0040S	0150E	024	NE
NCC 6	GILA	A LOBE CLAIM	2004	02/12/2004	14 0040S	0160E	018	SW	
NCC 6	GILA	A LOBE CLAIM	2004	02/12/2004	14 0040S	0160E	019	NW	
NCC 6	GILA	A LOBE CLAIM	2004	02/12/2004	14 0040S	0150E	024	NE	
AMC360923	NCC 7	GILA	A LOBE CLAIM	2004	02/12/2004	14 0040S	0150E	024	NE
AMC360924	NCC 8	GILA	A LOBE CLAIM	2004	02/12/2004	14 0040S	0160E	019	NW
NCC 8	GILA	A LOBE CLAIM	2004	02/12/2004	14 0040S	0150E	024	NE	
AMC360925	NCC 9	GILA	A LOBE CLAIM	2004	02/12/2004	14 0040S	0150E	024	NE
AMC360926	NCC 10	GILA	A LOBE CLAIM	2004	02/12/2004	14 0040S	0160E	019	NW
NCC 10	GILA	A LOBE CLAIM	2004	02/12/2004	14 0040S	0150E	024	NE	
AMC360927	NCC 11	GILA	A LOBE CLAIM	2004	02/12/2004	14 0040S	0150E	024	NE
AMC360928	NCC 12	GILA	A LOBE CLAIM	2004	02/12/2004	14 0040S	0150E	024	NE

PHOENIX, ARIZONA
RECEIVED
BLM AZ STATE OFFICE
AUG 20 10 33 AM '04

FTM 32-35

4

NO WARRANTY IS MADE BY BLM
FOR USE OF THE DATA FOR
PURPOSES NOT INTENDED BY BLM

After recording, return to:
Phelps Dodge Exploration Corporation
Attn: D. Stillwell
1 North Central Avenue
Phoenix, AZ 85004

Bureau of Land Management
Department of the Interior
222 N. Central Avenue
Phoenix, AZ 85004

August 19, 2004

**NOTICE OF INTENT TO HOLD MINING CLAIMS AND PAYMENT OF BLM
MAINTENANCE FEE**

40 @ 125 =
\$5,000 @

Re: Payment of Annual Claim Maintenance Fee

Dear Sir or Madam:

This will serve as notice that Phelps Dodge Exploration Corporation, whose address for purposes of this filing is 1 North Central Ave., Phoenix, Arizona 85004, intends to hold the mining claims and/or mill sites described on Exhibit A attached hereto for the assessment year ending at 12 o'clock, noon, on September 1, 2005 by payment of the annual maintenance fee of \$125 per claim or site. Payment of such amount is made herewith for such assessment year for each of the claims and sites, the name, and BLM serial number with the book and page or index number of recording of the location notice in the official records of Gila County, Arizona, of which, is set forth on Exhibit A attached hereto and by this reference incorporated herein.

Ralph Stegen

Ralph Stegen for
Phelps Dodge Exploration Corporation

State of Arizona)
) ss.
County of Pima)


PHOENIX, ARIZONA

2004 AUG 20 A 10:26

RECEIVED
B.L.M. AZ STATE OFFICE

The foregoing instrument was acknowledged before me on August 19, 2004, by
Ralph Stegen, on behalf of Phelps Dodge Exploration Corporation.

(Seal)



Marilyn Carpio
Notary Public

My commission expires 10-28-04

CHR-900-0001-0000

ENTERED IN COMPUTER

RE 10/14/04

MINING CLAIMS

CLAIM NAMES
& NUMBERS

DS 1-40

TOTAL : 40 Claims

GILA COUNTY, AZ
RECORDATION DATA

2004-006651 Through
2004-006690

AMC SERIAL NUMBERS

360947-360986

RECEIVED
B.L.M. AZ STATE OFFICE
2004 AUG 20 A 10:26
PHOENIX, ARIZONA

ENTERED IN COMPUTER

RE 10/14/04

DEPARTMENT OF THE INTERIOR
BUREAU OF LAND MANAGEMENT

MINING CLAIMS

EXHIBIT A

Customer Information - WITH Legal Description

ACTIVE CLAIMS

Page 13 of 20

Run Date: 07/30/2004 10:38 AM

Serial No	Claim Name/Number	County	D	Claim Type	Last A Yr	Mc Loc Dt	Mr	Twn	Rng	Sec	Subdivision
AMC360929	NCC 13	GILA	A	LODE CLAIM	2004	02/12/2004	14	0040S	0160E	019	NW
AMC360930	NCC 14	GILA	A	LODE CLAIM	2004	02/12/2004	14	0040S	0150E	024	NE
AMC360931	NCC 15	GILA	A	LODE CLAIM	2004	02/10/2004	14	0040S	0150E	013	SW
AMC360932	NCC 16	GILA	A	LODE CLAIM	2004	02/10/2004	14	0040S	0150E	013	SW SE
AMC360933	NCC 17	GILA	A	LODE CLAIM	2004	02/10/2004	14	0040S	0150E	013	SW
AMC360934	NCC 18	GILA	A	LODE CLAIM	2004	02/10/2004	14	0040S	0150E	013	SW SE
AMC360935	NCC 19	GILA	A	LODE CLAIM	2004	02/10/2004	14	0040S	0150E	013	SW
AMC360936	NCC 20	GILA	A	LODE CLAIM	2004	02/10/2004	14	0040S	0150E	013	SW SE
AMC360937	NCC 21	GILA	A	LODE CLAIM	2004	02/10/2004	14	0040S	0150E	024	NW
AMC360938	NCC 22	GILA	A	LODE CLAIM	2004	02/10/2004	14	0040S	0150E	024	NE NW
AMC360939	NCC 23	GILA	A	LODE CLAIM	2004	02/10/2004	14	0040S	0150E	024	NW
AMC360940	NCC 24	GILA	A	LODE CLAIM	2004	02/10/2004	14	0040S	0150E	024	NE NW
AMC360941	NCC 25	GILA	A	LODE CLAIM	2004	02/10/2004	14	0040S	0150E	024	NW
AMC360942	NCC 26	GILA	A	LODE CLAIM	2004	02/10/2004	14	0040S	0150E	024	NE NW
AMC360943	NCC 27	GILA	A	LODE CLAIM	2004	02/10/2004	14	0040S	0150E	024	NW SW
AMC360944	NCC 28	GILA	A	LODE CLAIM	2004	02/10/2004	14	0040S	0150E	024	NE NW SW SE
AMC360945	NCC 29	GILA	A	LODE CLAIM	2004	02/10/2004	14	0040S	0150E	024	SW
AMC360946	NCC 30	GILA	A	LODE CLAIM	2004	02/10/2004	14	0040S	0150E	024	SW SE
AMC360947	DS 1	GILA	A	LODE CLAIM	2004	02/07/2004	14	0040S	0160E	031	NE NW
AMC360948	DS 2	GILA	A	LODE CLAIM	2004	02/07/2004	14	0040S	0160E	031	NE NW

PHOENIX, ARIZONA
AUG 20 10 29 AM '04

RECEIVED
BLM AZ STATE OFFICE

2-1
②

DEPARTMENT OF THE INTERIOR
BUREAU OF LAND MANAGEMENT
MINING CLAIMS

EXHIBIT A

Customer Information - WITH Legal Description
ACTIVE CLAIMS

Page 14 of 20

Run Date: 07/30/2004 10:38 AM

Serial No	Claim Name/Number	County	D Claim Type	Last A Yr	Mc Loc Dt	Mr	Twn	Rng	Sec	Subdivision
	DS 2	GILA	A LODE CLAIM	2004	02/07/2004	14	0040S	0160E	032	NW
AMC360949	DS 3	GILA	A LODE CLAIM	2004	02/07/2004	14	0040S	0160E	031	NE NW
AMC360950	DS 4	GILA	A LODE CLAIM	2004	02/07/2004	14	0040S	0160E	031	NE
	DS 4	GILA	A LODE CLAIM	2004	02/07/2004	14	0040S	0160E	032	NW
AMC360951	DS 5	GILA	A LODE CLAIM	2004	02/07/2004	14	0040S	0160E	031	NE NW
AMC360952	DS 6	GILA	A LODE CLAIM	2004	02/07/2004	14	0040S	0160E	031	NE
	DS 6	GILA	A LODE CLAIM	2004	02/07/2004	14	0040S	0160E	032	NW
AMC360953	DS 7	GILA	A LODE CLAIM	2004	02/07/2004	14	0040S	0160E	031	NE NW SW SE
AMC360954	DS 8	GILA	A LODE CLAIM	2004	02/07/2004	14	0040S	0160E	031	NE SE
	DS 8	GILA	A LODE CLAIM	2004	02/07/2004	14	0040S	0160E	032	NW SW
AMC360955	DS 9	GILA	A LODE CLAIM	2004	02/07/2004	14	0040S	0160E	031	SW SE
AMC360956	DS 10	GILA	A LODE CLAIM	2004	02/07/2004	14	0040S	0160E	031	SE
	DS 10	GILA	A LODE CLAIM	2004	02/07/2004	14	0040S	0160E	032	SW
AMC360957	DS 11	GILA	A LODE CLAIM	2004	02/07/2004	14	0040S	0160E	031	SW SE
AMC360958	DS 12	GILA	A LODE CLAIM	2004	02/07/2004	14	0040S	0160E	031	SE
	DS 12	GILA	A LODE CLAIM	2004	02/07/2004	14	0040S	0160E	032	SW
AMC360959	DS 13	GILA	A LODE CLAIM	2004	02/07/2004	14	0040S	0160E	031	SW SE
AMC360960	DS 14	GILA	A LODE CLAIM	2004	02/07/2004	14	0040S	0160E	031	SE
	DS 14	GILA	A LODE CLAIM	2004	02/07/2004	14	0040S	0160E	032	SW
AMC360961	DS 15	GILA	A LODE CLAIM	2004	02/07/2004	14	0040S	0160E	031	SW SE
AMC360962	DS 16	GILA	A LODE CLAIM	2004	02/07/2004	14	0040S	0160E	031	SE
	DS 16	GILA	A LODE CLAIM	2004	02/07/2004	14	0040S	0160E	032	SW
AMC360963	DS 17	GILA	A LODE CLAIM	2004	02/06/2004	14	0040S	0160E	031	NW
AMC360964	DS 18	GILA	A LODE CLAIM	2004	02/06/2004	14	0040S	0160E	031	NW

PHOENIX, ARIZONA

2004 AUG 20 A 10:27

RECEIVED B.L.M. AZ STATE OFFICES

DS 3-18

16

NO WARRANTY IS MADE BY BLM
FOR USE OF THE DATA FOR
PURPOSES NOT INTENDED BY BLM

DEPARTMENT OF THE INTERIOR
BUREAU OF LAND MANAGEMENT
MINING CLAIMS

EXHIBIT A

Customer Information - WITH Legal Description
ACTIVE CLAIMS

Page 15 of 20

Run Date: 07/30/2004 10:38 AM

Serial No.	Claim Name/Number	County	D	Claim Type	Last A Yr	Mc	Loc	Dt	Mr	Twn	Rng	Sec	Subdivision
AMC360965	DS 19	GILA	A	LODE CLAIM	2004	02/06/2004	14	0040S	0160E	031	SW		
AMC360966	DS 20	GILA	A	LODE CLAIM	2004	02/06/2004	14	0040S	0160E	031	SW		
AMC360967	DS 21	GILA	A	LODE CLAIM	2004	02/06/2004	14	0040S	0160E	031	SW		
AMC360968	DS 22	GILA	A	LODE CLAIM	2004	02/06/2004	14	0040S	0160E	031	SW		
AMC360969	DS 23	GILA	A	LODE CLAIM	2004	02/08/2004	14	0040S	0150E	025	SE		
AMC360970	DS 24	GILA	A	LODE CLAIM	2004	02/08/2004	14	0040S	0150E	025	SE		
AMC360971	DS 25	GILA	A	LODE CLAIM	2004	02/08/2004	14	0040S	0150E	025	NE NW		
AMC360972	DS 26	GILA	A	LODE CLAIM	2004	02/08/2004	14	0040S	0150E	025	NW SW		
AMC360973	DS 27	GILA	A	LODE CLAIM	2004	02/08/2004	14	0040S	0150E	025	NE NW SW SE		
AMC360974	DS 28	GILA	A	LODE CLAIM	2004	02/08/2004	14	0040S	0150E	025	SW		
AMC360975	DS 29	GILA	A	LODE CLAIM	2004	02/08/2004	14	0040S	0150E	025	SW SE		
AMC360976	DS 30	GILA	A	LODE CLAIM	2004	02/08/2004	14	0040S	0150E	025	SW		
AMC360977	DS 31	GILA	A	LODE CLAIM	2004	02/08/2004	14	0040S	0150E	025	SW SE		
AMC360978	DS 32	GILA	A	LODE CLAIM	2004	02/08/2004	14	0040S	0150E	025	SW		
AMC360979	DS 33	GILA	A	LODE CLAIM	2004	02/08/2004	14	0040S	0150E	025	SW SE		
AMC360980	DS 34	GILA	A	LODE CLAIM	2004	02/08/2004	14	0040S	0150E	025	SW SE		
AMC360981	DS 35	GILA	A	LODE CLAIM	2004	02/08/2004	14	0040S	0150E	025	SW SE		
AMC360982	DS 36	GILA	A	LODE CLAIM	2004	02/12/2004	14	0040S	0150E	025	NW SW		
	DS 36	GILA	A	LODE CLAIM	2004	02/12/2004	14	0040S	0150E	026	NE SE		
AMC360983	DS 37	GILA	A	LODE CLAIM	2004	02/08/2004	14	0040S	0150E	025	SW		
	DS 37	GILA	A	LODE CLAIM	2004	02/08/2004	14	0040S	0150E	026	SE		
AMC360984	DS 38	GILA	A	LODE CLAIM	2004	02/08/2004	14	0040S	0150E	025	SW		
	DS 38	GILA	A	LODE CLAIM	2004	02/08/2004	14	0040S	0150E	026	SW		
AMC360985	DS 39	GILA	A	LODE CLAIM	2004	02/08/2004	14	0040S	0150E	025	SW		

PHOENIX, ARIZONA

2004 AUG 20 A 10:27

RECEIVED B.L.M. AZ STATE OFFICE

519-39
21

DEPARTMENT OF THE INTERIOR
BUREAU OF LAND MANAGEMENT
MINING CLAIMS

EXHIBIT A

Customer Information - WITH Legal Description
ACTIVE CLAIMS

Page 16 of 20

Run Date: 07/30/2004 10:38 AM

Serial No	Claim Name/Number	County	D Claim Type	Last A Yr	Mc Loc Dt	Mr Twn	Rng	Sec	Subdivision
	DS 39	GILA	A LOBE CLAIM	2004	02/08/2004	14 0040S	0150E	026	SE
AMC360986	DS 40	GILA	A LOBE CLAIM	2004	02/08/2004	14 0040S	0150E	025	SW
	DS 40	GILA	A LOBE CLAIM	2004	02/08/2004	14 0040S	0150E	026	SE
AMC361192	NCC 31	GILA	A LOBE CLAIM	2004	02/19/2004	14 0040S	0150E	014	NE NW
AMC361193	NCC 32	GILA	A LOBE CLAIM	2004	02/19/2004	14 0040S	0150E	014	NE
AMC361194	NCC 33	GILA	A LOBE CLAIM	2004	02/19/2004	14 0040S	0150E	014	NE NW
AMC361195	NCC 34	GILA	A LOBE CLAIM	2004	02/19/2004	14 0040S	0150E	014	NE
AMC361196	NCC 35	GILA	A LOBE CLAIM	2004	02/19/2004	14 0040S	0150E	014	NE NW
AMC361197	NCC 36	GILA	A LOBE CLAIM	2004	02/19/2004	14 0040S	0150E	014	NE
AMC361198	NCC 37	GILA	A LOBE CLAIM	2004	02/19/2004	14 0040S	0150E	014	NE NW
AMC361199	NCC 38	GILA	A LOBE CLAIM	2004	02/19/2004	14 0040S	0150E	014	NE
AMC361200	NCC 39	GILA	A LOBE CLAIM	2004	02/19/2004	14 0040S	0150E	014	NE NW SW SE
AMC361201	NCC 40	GILA	A LOBE CLAIM	2004	02/19/2004	14 0040S	0150E	014	NE SE
AMC361202	NCC 41	GILA	A LOBE CLAIM	2004	02/19/2004	14 0040S	0150E	014	SW SE
AMC361203	NCC 42	GILA	A LOBE CLAIM	2004	02/19/2004	14 0040S	0150E	014	SE
AMC361204	NCC 43	GILA	A LOBE CLAIM	2004	02/19/2004	14 0040S	0150E	014	SE
AMC361205	NCC 44	GILA	A LOBE CLAIM	2004	02/19/2004	14 0040S	0150E	014	SE
AMC361206	NCC 45	GILA	A LOBE CLAIM	2004	02/19/2004	14 0040S	0150E	014	SE
AMC361207	NCC 46	GILA	A LOBE CLAIM	2004	02/20/2004	14 0040S	0150E	013	NW
AMC361208	NCC 47	GILA	A LOBE CLAIM	2004	02/20/2004	14 0040S	0150E	013	NW
AMC361209	NCC 48	GILA	A LOBE CLAIM	2004	02/20/2004	14 0040S	0150E	013	NW
AMC361210	NCC 49	GILA	A LOBE CLAIM	2004	02/20/2004	14 0040S	0150E	013	NW
AMC361211	NCC 50	GILA	A LOBE CLAIM	2004	02/20/2004	14 0040S	0150E	013	NW
AMC361212	NCC 51	GILA	A LOBE CLAIM	2004	02/20/2004	14 0040S	0150E	013	SW

PHOENIX, ARIZONA
RECEIVED
BLM, AZ STATE OFFICE
2004 AUG 20 A 10:27

DS 40
172
1

NO WARRANTY IS MADE BY BLM
FOR USE OF THE DATA FOR
PURPOSES NOT INTENDED BY BLM

After recording, return to:
Phelps Dodge Exploration Corporation
Attn: D. Stillwell
1 North Central Avenue
Phoenix, AZ 85004

Bureau of Land Management
Department of the Interior
222 N. Central Avenue
Phoenix, AZ 85004

August 19, 2004

**NOTICE OF INTENT TO HOLD MINING CLAIMS AND PAYMENT OF BLM
MAINTENANCE FEE**

67 @ 125 =
8,375.00

Re: Payment of Annual Claim Maintenance Fee

Dear Sir or Madam:

This will serve as notice that Phelps Dodge Exploration Corporation, whose address for purposes of this filing is 1 North Central Ave., Phoenix, Arizona 85004, intends to hold the mining claims and/or mill sites described on Exhibit A attached hereto for the assessment year ending at 12 o'clock, noon, on September 1, 2005 by payment of the annual maintenance fee of \$125 per claim or site. Payment of such amount is made herewith for such assessment year for each of the claims and sites, the name, and BLM serial number with the book and page or index number of recording of the location notice in the official records of Gila County, Arizona, of which, is set forth on Exhibit A attached hereto and by this reference incorporated herein.


Ralph Stegen for
Phelps Dodge Exploration Corporation

State of Arizona)
) ss.
County of Pima)

RECEIVED
BLM, AZ STATE OFFICE
2004 AUG 20 A 10:26
PHOENIX, ARIZONA

The foregoing instrument was acknowledged before me on August 19, 2004, by
Ralph Stegen, on behalf of Phelps Dodge Exploration Corporation.

(Seal)



Notary Public

My commission expires 10-28-04

CHR-900-0001-0000

ENTERED IN COMPUTER

RE 10/14/04

MINING CLAIMS

CLAIM NAMES
& NUMBERS

NCC 1-30

NCC 31-67

~~TOTAL~~: 67 Claims

GILA COUNTY, AZ
RECORDATION DATA

2004-006691 Through
2004-006720

2004-007590 Through
2004-007626

AMC SERIAL NUMBERS

360917-360946

361192-361228

PHOENIX, ARIZONA

2004 AUG 20 A 10: 26

RECEIVED
B.L.M. AZ STATE OFFICE

ENTERED IN COMPUTER

RE 10/14/04

DEPARTMENT OF THE INTERIOR
BUREAU OF LAND MANAGEMENT
MINING CLAIMS

EXHIBIT A

Customer Information - WITH Legal Description
ACTIVE CLAIMS

Page 12 of 20

Run Date: 07/30/2004 10:38 AM

Serial No	Claim Name/Number	County	D	Claim Type	Last A Yr	Mc Loc Dt	Mr	Twn	Rng	Sec	Subdivision
AMC360242	FTM 32	GILA	A	LODE CLAIM	2004	12/17/2003	14	0010N	0140E	002	NW SW
AMC360243	FTM 33	GILA	A	LODE CLAIM	2004	12/17/2003	14	0010N	0140E	002	NW SW
AMC360244	FTM 34	GILA	A	LODE CLAIM	2004	12/17/2003	14	0010N	0140E	002	NW SW
AMC360245	FTM 35	GILA	A	LODE CLAIM	2004	02/14/2004	14	0010N	0140E	003	NE SE
AMC360917	NCC 1	GILA	A	LODE CLAIM	2004	02/12/2004	14	0040S	0150E	013	SE
AMC360918	NCC 2	GILA	A	LODE CLAIM	2004	02/12/2004	14	0040S	0150E	013	SE
	NCC 2	GILA	A	LODE CLAIM	2004	02/12/2004	14	0040S	0160E	018	SW
AMC360919	NCC 3	GILA	A	LODE CLAIM	2004	02/12/2004	14	0040S	0150E	013	SE
AMC360920	NCC 4	GILA	A	LODE CLAIM	2004	02/12/2004	14	0040S	0150E	013	SE
	NCC 4	GILA	A	LODE CLAIM	2004	02/12/2004	14	0040S	0160E	018	SW
AMC360921	NCC 5	GILA	A	LODE CLAIM	2004	02/12/2004	14	0040S	0150E	013	SE
	NCC 5	GILA	A	LODE CLAIM	2004	02/12/2004	14	0040S	0150E	024	NE
AMC360922	NCC 6	GILA	A	LODE CLAIM	2004	02/12/2004	14	0040S	0150E	013	SE
	NCC 6	GILA	A	LODE CLAIM	2004	02/12/2004	14	0040S	0150E	024	NE
	NCC 6	GILA	A	LODE CLAIM	2004	02/12/2004	14	0040S	0160E	018	SW
	NCC 6	GILA	A	LODE CLAIM	2004	02/12/2004	14	0040S	0160E	019	NW
AMC360923	NCC 7	GILA	A	LODE CLAIM	2004	02/12/2004	14	0040S	0150E	024	NE
AMC360924	NCC 8	GILA	A	LODE CLAIM	2004	02/12/2004	14	0040S	0150E	024	NE
	NCC 8	GILA	A	LODE CLAIM	2004	02/12/2004	14	0040S	0160E	019	NW
AMC360925	NCC 9	GILA	A	LODE CLAIM	2004	02/12/2004	14	0040S	0150E	024	NE
AMC360926	NCC 10	GILA	A	LODE CLAIM	2004	02/12/2004	14	0040S	0150E	024	NE
	NCC 10	GILA	A	LODE CLAIM	2004	02/12/2004	14	0040S	0160E	019	NW
AMC360927	NCC 11	GILA	A	LODE CLAIM	2004	02/12/2004	14	0040S	0150E	024	NE
AMC360928	NCC 12	GILA	A	LODE CLAIM	2004	02/12/2004	14	0040S	0150E	024	NE

PHOENIX, ARIZONA
2004 AUG 20 A 10:26
RECEIVED
B.L.M. AZ STATE OFFICE

21-1-22N
TR
(17)

DEPARTMENT OF THE INTERIOR
BUREAU OF LAND MANAGEMENT
MINING CLAIMS

Customer Information - WITH Legal Description

EXHIBIT A

ACTIVE CLAIMS

Page 13 of 20

Run Date: 07/30/2004 10:38 AM

Serial No	Claim Name/Number	County	D Claim Type	Last A Yr	Mc Loc Dt	Mr Twn	Rng	Sec	Subdivision
	NCC 12	GILA	A LODE CLAIM	2004	02/12/2004	14 0040S	0160E	019	NW
AMC360929	NCC 13	GILA	A LODE CLAIM	2004	02/12/2004	14 0040S	0150E	024	NE
AMC360930	NCC 14	GILA	A LODE CLAIM	2004	02/12/2004	14 0040S	0150E	024	NE SE
	NCC 14	GILA	A LODE CLAIM	2004	02/12/2004	14 0040S	0160E	019	NW SW
AMC360931	NCC 15	GILA	A LODE CLAIM	2004	02/10/2004	14 0040S	0150E	013	SW
AMC360932	NCC 16	GILA	A LODE CLAIM	2004	02/10/2004	14 0040S	0150E	013	SW SE
AMC360933	NCC 17	GILA	A LODE CLAIM	2004	02/10/2004	14 0040S	0150E	013	SW
AMC360934	NCC 18	GILA	A LODE CLAIM	2004	02/10/2004	14 0040S	0150E	013	SW SE
AMC360935	NCC 19	GILA	A LODE CLAIM	2004	02/10/2004	14 0040S	0150E	013	SW
	NCC 19	GILA	A LODE CLAIM	2004	02/10/2004	14 0040S	0150E	024	NW
AMC360936	NCC 20	GILA	A LODE CLAIM	2004	02/10/2004	14 0040S	0150E	013	SW SE
	NCC 20	GILA	A LODE CLAIM	2004	02/10/2004	14 0040S	0150E	024	NE NW
AMC360937	NCC 21	GILA	A LODE CLAIM	2004	02/10/2004	14 0040S	0150E	024	NW
AMC360938	NCC 22	GILA	A LODE CLAIM	2004	02/10/2004	14 0040S	0150E	024	NE NW
AMC360939	NCC 23	GILA	A LODE CLAIM	2004	02/10/2004	14 0040S	0150E	024	NW
AMC360940	NCC 24	GILA	A LODE CLAIM	2004	02/10/2004	14 0040S	0150E	024	NE NW
AMC360941	NCC 25	GILA	A LODE CLAIM	2004	02/10/2004	14 0040S	0150E	024	NW
AMC360942	NCC 26	GILA	A LODE CLAIM	2004	02/10/2004	14 0040S	0150E	024	NE NW
AMC360943	NCC 27	GILA	A LODE CLAIM	2004	02/10/2004	14 0040S	0150E	024	NW SW
AMC360944	NCC 28	GILA	A LODE CLAIM	2004	02/10/2004	14 0040S	0150E	024	NE NW SW SE
AMC360945	NCC 29	GILA	A LODE CLAIM	2004	02/10/2004	14 0040S	0150E	024	SW
AMC360946	NCC 30	GILA	A LODE CLAIM	2004	02/10/2004	14 0040S	0150E	024	SW SE
AMC360947	DB 1	GILA	A LODE CLAIM	2004	02/07/2004	14 0040S	0160E	031	NE NW
AMC360948	DB 2	GILA	A LODE CLAIM	2004	02/07/2004	14 0040S	0160E	031	NE

PHOENIX, ARIZONA

2004 AUG 20 A 10: 26

RECEIVED
B.L.M. AZ STATE OFFICE

NCC 13-30

(18)

NO WARRANTY IS MADE BY BLM
FOR USE OF THE DATA FOR
PURPOSES NOT INTENDED BY BLM

DEPARTMENT OF THE INTERIOR
BUREAU OF LAND MANAGEMENT
MINING CLAIMS

EXHIBIT A

Customer Information - WITH Legal Description
ACTIVE CLAIMS

Page 16 of 20

Run Date: 07/30/2004 10:38 AM

Serial No	Claim Name/Number	County	D	Claim Type	Last A Yr	Mc	Loc	Dt	Mr	Twn	Rng	Sec	Subdivision
	DS 39	GILA	A	LODE CLAIM	2004	02/08/2004	14	0040S	0150E	026	SE		
AMC360986	DS 40	GILA	A	LODE CLAIM	2004	02/08/2004	14	0040S	0150E	025	SW		
	DS 40	GILA	A	LODE CLAIM	2004	02/08/2004	14	0040S	0150E	026	SE		
AMC361192	NCC 31	GILA	A	LODE CLAIM	2004	02/19/2004	14	0040S	0150E	014	NE	NW	
AMC361193	NCC 32	GILA	A	LODE CLAIM	2004	02/19/2004	14	0040S	0150E	014	NE		
AMC361194	NCC 33	GILA	A	LODE CLAIM	2004	02/19/2004	14	0040S	0150E	014	NE	NW	
AMC361195	NCC 34	GILA	A	LODE CLAIM	2004	02/19/2004	14	0040S	0150E	014	NE		
AMC361196	NCC 35	GILA	A	LODE CLAIM	2004	02/19/2004	14	0040S	0150E	014	NE	NW	
AMC361197	NCC 36	GILA	A	LODE CLAIM	2004	02/19/2004	14	0040S	0150E	014	NE		
AMC361198	NCC 37	GILA	A	LODE CLAIM	2004	02/19/2004	14	0040S	0150E	014	NE	NW	
AMC361199	NCC 38	GILA	A	LODE CLAIM	2004	02/19/2004	14	0040S	0150E	014	NE		
AMC361200	NCC 39	GILA	A	LODE CLAIM	2004	02/19/2004	14	0040S	0150E	014	NE	NW	SW SE
AMC361201	NCC 40	GILA	A	LODE CLAIM	2004	02/19/2004	14	0040S	0150E	014	NE	SE	
AMC361202	NCC 41	GILA	A	LODE CLAIM	2004	02/19/2004	14	0040S	0150E	014	SW	SE	
AMC361203	NCC 42	GILA	A	LODE CLAIM	2004	02/19/2004	14	0040S	0150E	014	SE		
AMC361204	NCC 43	GILA	A	LODE CLAIM	2004	02/19/2004	14	0040S	0150E	014	SW	SE	
AMC361205	NCC 44	GILA	A	LODE CLAIM	2004	02/19/2004	14	0040S	0150E	014	SE		
AMC361206	NCC 45	GILA	A	LODE CLAIM	2004	02/19/2004	14	0040S	0150E	014	SE		
AMC361207	NCC 46	GILA	A	LODE CLAIM	2004	02/28/2004	14	0040S	0150E	013	NW		
AMC361208	NCC 47	GILA	A	LODE CLAIM	2004	02/28/2004	14	0040S	0150E	013	NW		
AMC361209	NCC 48	GILA	A	LODE CLAIM	2004	02/28/2004	14	0040S	0150E	013	NW		
AMC361210	NCC 49	GILA	A	LODE CLAIM	2004	02/28/2004	14	0040S	0150E	013	NW		
AMC361211	NCC 50	GILA	A	LODE CLAIM	2004	02/28/2004	14	0040S	0150E	013	NW	SW	
AMC361212	NCC 51	GILA	A	LODE CLAIM	2004	02/28/2004	14	0040S	0150E	013	SW		

PHOENIX, ARIZONA

2004 AUG 20 10:26

RECEIVED
BLM, AZ STATE OFFICE
NCC 31-51

(21)

NO WARRANTY IS MADE BY BLM
FOR USE OF THE DATA FOR

DEPARTMENT OF THE INTERIOR
BUREAU OF LAND MANAGEMENT
MINING CLAIMS

EXHIBIT A

Customer Information - WITH Legal Description
ACTIVE CLAIMS

Page 17 of 20

Run Date: 07/30/2004 10:38 AM

Serial No	Claim Name/Number	County	D	Claim Type	Last A Yr	Mc	Loc	Dt	Mr	Twn	Rng	Sec	Subdivision	
AMC361213	NCC 52	GILA	A	LODE CLAIM	2004	02/18/2004	14	0040S	0150E	013	NE	NW	SW	SE
AMC361214	NCC 53	GILA	A	LODE CLAIM	2004	02/18/2004	14	0040S	0150E	013	SW	SE		
AMC361215	NCC 54	GILA	A	LODE CLAIM	2004	02/18/2004	14	0040S	0150E	013	NE			
AMC361216	NCC 55	GILA	A	LODE CLAIM	2004	02/18/2004	14	0040S	0150E	013	NE			
	NCC 55	GILA	A	LODE CLAIM	2004	02/18/2004	14	0040S	0160E	018	NW			
AMC361217	NCC 56	GILA	A	LODE CLAIM	2004	02/18/2004	14	0040S	0150E	013	NE			
AMC361218	NCC 57	GILA	A	LODE CLAIM	2004	02/18/2004	14	0040S	0150E	013	NE			
	NCC 57	GILA	A	LODE CLAIM	2004	02/18/2004	14	0040S	0160E	018	NW			
AMC361219	NCC 58	GILA	A	LODE CLAIM	2004	02/28/2004	14	0040S	0150E	013	NE			
AMC361220	NCC 59	GILA	A	LODE CLAIM	2004	02/28/2004	14	0040S	0150E	013	NE			
	NCC 59	GILA	A	LODE CLAIM	2004	02/28/2004	14	0040S	0160E	018	NW			
AMC361221	NCC 60	GILA	A	LODE CLAIM	2004	02/28/2004	14	0040S	0150E	013	NE			
AMC361222	NCC 61	GILA	A	LODE CLAIM	2004	02/28/2004	14	0040S	0150E	013	NE			
	NCC 61	GILA	A	LODE CLAIM	2004	02/28/2004	14	0040S	0160E	018	NW			
AMC361223	NCC 62	GILA	A	LODE CLAIM	2004	02/28/2004	14	0040S	0150E	013	NE	SE		
AMC361224	NCC 63	GILA	A	LODE CLAIM	2004	02/28/2004	14	0040S	0150E	013	NE	SE		
	NCC 63	GILA	A	LODE CLAIM	2004	02/28/2004	14	0040S	0160E	018	SW			
AMC361225	NCC 64	GILA	A	LODE CLAIM	2004	02/28/2004	14	0040S	0150E	013	SE			
AMC361226	NCC 65	GILA	A	LODE CLAIM	2004	02/28/2004	14	0040S	0150E	013	SE			
	NCC 65	GILA	A	LODE CLAIM	2004	02/28/2004	14	0040S	0160E	018	SW			
AMC361227	NCC 66	GILA	A	LODE CLAIM	2004	02/19/2004	14	0040S	0150E	013	NE	NW		
AMC361228	NCC 67	GILA	A	LODE CLAIM	2004	02/19/2004	14	0040S	0150E	013	NE	NW		
AMC361229	TROY 1	GILA	A	LODE CLAIM	2004	02/25/2004	14	0030S	0140E	024	SW			
AMC361230	TROY 2	GILA	A	LODE CLAIM	2004	02/25/2004	14	0030S	0140E	024	SW			

PHOENIX, ARIZONA

2004 AUG 20 A 10:26

RECEIVED
BLM AZ STATE OFFICE

67-25-22N

16

NO WARRANTY IS MADE BY BLM
FOR USE OF THE DATA FOR
PURPOSES NOT INTENDED BY BLM

After recording, return to:
Phelps Dodge Exploration Corporation
Attn: D. Stillwell
1 North Central Avenue
Phoenix, AZ 85004

Bureau of Land Management
Department of the Interior
222 N. Central Avenue
Phoenix, AZ 85004

August 19, 2004


**NOTICE OF INTENT TO HOLD MINING CLAIMS AND PAYMENT OF BLM
MAINTENANCE FEE**

184 @ 125 =
\$ 23,000

Re: Payment of Annual Claim Maintenance Fee

Dear Sir or Madam:

This will serve as notice that Phelps Dodge Exploration Corporation, whose address for purposes of this filing is 1 North Central Ave., Phoenix, Arizona 85004, intends to hold the mining claims and/or mill sites described on Exhibit A attached hereto for the assessment year ending at 12 o'clock, noon, on September 1, 2005 by payment of the annual maintenance fee of \$125 per claim or site. Payment of such amount is made herewith for such assessment year for each of the claims and sites, the name, and BLM serial number with the book and page or index number of recording of the location notice in the official records of Gila County, Arizona, of which, is set forth on Exhibit A attached hereto and by this reference incorporated herein.



Ralph Stegen for
Phelps Dodge Exploration Corporation

PHOENIX, ARIZONA


2004 AUG 20 A 10:2


RECEIVED
B.L.M. AZ STATE OFFICE

State of Arizona)
) ss.
County of Pima)

The foregoing instrument was acknowledged before me on August 19, 2004 by
Ralph Stegen, on behalf of Phelps Dodge Exploration Corporation.

(Seal)





Marilyn Carpio
Notary Public
My commission expires 10-28-04

CHR-900-0001-0000

ENTERED IN COMPUTER
10/14/04

MINING CLAIMS

CLAIM NAMES
& NUMBERS

GILA COUNTY, AZ
RECORDATION DATA

AMC SERIAL NUMBERS

AZM 55-90	2004-000866 Through 2004-000901	359561 - 359596
AZM 91-104	2004-000903 Through 2004-000916	✓ 359598 - 359611
AZM 106-129	2004-000918 Through 2004-000941	359613 - 359636 ✓
AZM 131-144	2004-000942 Through 2004-000955	359637 - 359650
AZM 147-178	2004-000956 Through 2004-000987	359651 - 359682
AZM 182-183	2004-000902 And 2004-000917	359597 & 359612
AZM 184-210	2004-003658 Through 2004-003684	360184 - 360210
AZM 211-245	2004-011417 Through 2004-011451	362105 - 362139

TOTAL : 184 Claims

RECEIVED
B.L.M. AZ STATE OFFICE
2004 AUG 20 A 10: 27
PHOENIX, ARIZONA

ENTERED IN COMPUTER

JE 10/14/04

DEPARTMENT OF THE INTERIOR
BUREAU OF LAND MANAGEMENT
MINING CLAIMS

EXHIBIT A

Customer Information - WITH Legal Description
ACTIVE CLAIMS

Page 1 of 20

Run Date: 07/30/2004 10:38 AM

Admin State: AZ
Geo State: AZ

PHELPS DODGE EXPL CORP
ONE N CENTRAL AVE
PHOENIX, AZ 85004

INT-REL: CLAIMANT

CUSTOMER ID: 2215682

Serial No	Claim Name/Number	County	D	Claim Type	Last A Yr	Mc Loc Dt	Mr	Twn	Rng	Sec	Subdivision
AMC359561	AZM 55	GILA	A	LODE CLAIM	2004	10/25/2003	14	0010S	0142E	012	NE
	AZM 55	GILA	A	LODE CLAIM	2004	10/25/2003	14	0010S	0150E	007	NW
AMC359562	AZM 56	GILA	A	LODE CLAIM	2004	10/25/2003	14	0010S	0150E	007	NW
AMC359563	AZM 57	GILA	A	LODE CLAIM	2004	10/25/2003	14	0010S	0142E	012	NE
	AZM 57	GILA	A	LODE CLAIM	2004	10/25/2003	14	0010S	0150E	007	NW
AMC359564	AZM 58	GILA	A	LODE CLAIM	2004	10/25/2003	14	0010S	0150E	007	NW
AMC359565	AZM 59	GILA	A	LODE CLAIM	2004	10/25/2003	14	0010S	0142E	012	NE
	AZM 59	GILA	A	LODE CLAIM	2004	10/25/2003	14	0010S	0150E	007	SW
AMC359566	AZM 60	GILA	A	LODE CLAIM	2004	10/25/2003	14	0010S	0150E	007	SW
AMC359567	AZM 61	GILA	A	LODE CLAIM	2004	10/25/2003	14	0010S	0142E	012	NE SE
	AZM 61	GILA	A	LODE CLAIM	2004	10/25/2003	14	0010S	0150E	007	SW
AMC359568	AZM 62	GILA	A	LODE CLAIM	2004	10/25/2003	14	0010S	0150E	007	SW
AMC359569	AZM 63	GILA	A	LODE CLAIM	2004	10/25/2003	14	0010S	0142E	012	SE
	AZM 63	GILA	A	LODE CLAIM	2004	10/25/2003	14	0010S	0150E	007	SW
AMC359570	AZM 64	GILA	A	LODE CLAIM	2004	10/25/2003	14	0010S	0150E	007	SW
AMC359571	AZM 65	GILA	A	LODE CLAIM	2004	10/25/2003	14	0010S	0142E	012	SE
	AZM 65	GILA	A	LODE CLAIM	2004	10/25/2003	14	0010S	0150E	007	SW
AMC359572	AZM 66	GILA	A	LODE CLAIM	2004	10/25/2003	14	0010S	0150E	007	SW
AMC359573	AZM 67	GILA	A	LODE CLAIM	2004	10/25/2003	14	0010S	0142E	012	SE
	AZM 67	GILA	A	LODE CLAIM	2004	10/25/2003	14	0010S	0150E	007	SW

PHOENIX, ARIZONA

2004 AUG 20 A 10:23

RECEIVED BLM AZ STATE OFFICE

AZM 55-67

13

**DEPARTMENT OF THE INTERIOR
BUREAU OF LAND MANAGEMENT
MINING CLAIMS**
Customer Information - WITH Legal Description
ACTIVE CLAIMS

EXHIBIT A

Page 2 of 20

Run Date: 07/30/2004 10:38 AM

Serial No	Claim Name/Number	County	D Claim Type	Last A Yr	Mc Loc Dt	Mr Twn	Rng	Sec	Subdivision
	AZM 67	GILA	A LODE CLAIM	2004	10/25/2003	14 0010S	0150E	018	NW
AMC359574	AZM 68	GILA	A LODE CLAIM	2004	10/25/2003	14 0010S	0150E	007	SW
	AZM 68	GILA	A LODE CLAIM	2004	10/25/2003	14 0010S	0150E	018	NW
AMC359575	AZM 69	GILA	A LODE CLAIM	2004	10/25/2003	14 0010S	0142E	012	SE
	AZM 69	GILA	A LODE CLAIM	2004	10/25/2003	14 0010S	0150E	018	NW
AMC359576	AZM 70	GILA	A LODE CLAIM	2004	10/25/2003	14 0010S	0150E	018	NW
AMC359577	AZM 71	GILA	A LODE CLAIM	2004	10/25/2003	14 0010S	0142E	013	NE
	AZM 71	GILA	A LODE CLAIM	2004	10/25/2003	14 0010S	0150E	018	NW
AMC359578	AZM 72	GILA	A LODE CLAIM	2004	10/25/2003	14 0010S	0150E	018	NW
AMC359579	AZM 73	GILA	A LODE CLAIM	2004	10/26/2003	14 0010S	0150E	007	NE NW
AMC359580	AZM 74	GILA	A LODE CLAIM	2004	10/26/2003	14 0010S	0150E	007	NE
AMC359581	AZM 75	GILA	A LODE CLAIM	2004	10/26/2003	14 0010S	0150E	007	NE NW
AMC359582	AZM 76	GILA	A LODE CLAIM	2004	10/26/2003	14 0010S	0150E	007	NE
AMC359583	AZM 77	GILA	A LODE CLAIM	2004	10/26/2003	14 0010S	0150E	007	SW SE
AMC359584	AZM 78	GILA	A LODE CLAIM	2004	10/26/2003	14 0010S	0150E	007	SE
AMC359585	AZM 79	GILA	A LODE CLAIM	2004	10/26/2003	14 0010S	0150E	007	SW SE
AMC359586	AZM 80	GILA	A LODE CLAIM	2004	10/26/2003	14 0010S	0150E	007	SE
AMC359587	AZM 81	GILA	A LODE CLAIM	2004	10/26/2003	14 0010S	0150E	007	SW SE
AMC359588	AZM 82	GILA	A LODE CLAIM	2004	10/26/2003	14 0010S	0150E	007	SE
AMC359589	AZM 83	GILA	A LODE CLAIM	2004	10/26/2003	14 0010S	0150E	007	SW SE
AMC359590	AZM 84	GILA	A LODE CLAIM	2004	10/26/2003	14 0010S	0150E	007	SE
AMC359591	AZM 85	GILA	A LODE CLAIM	2004	10/26/2003	14 0010S	0150E	007	SW SE
	AZM 85	GILA	A LODE CLAIM	2004	10/26/2003	14 0010S	0150E	018	NE NW
AMC359592	AZM 86	GILA	A LODE CLAIM	2004	10/26/2003	14 0010S	0150E	007	NE NW

PHOENIX, ARIZONA

2004 AUG 20 A 10:27

RECEIVED
BLM AZ STATE OFFICE
98-89

19

NO WARRANTY IS MADE BY BLM
FOR USE OF THE DATA FOR
PURPOSES NOT INTENDED BY BLM

DEPARTMENT OF THE INTERIOR
BUREAU OF LAND MANAGEMENT

MINING CLAIMS

EXHIBIT A

Customer Information - WITH Legal Description

ACTIVE CLAIMS

Page 3 of 20

Run Date: 07/30/2004 10:38 AM

Serial No	Claim Name/Number	County	D	Claim Type	Last A Yr	Mc Loc Dt	Mr	Twn	Rng	Sec	Subdivision
	AZM 86	GILA	A	LODE CLAIM	2004	10/26/2003	14	0010S	0150E	018	NE
AMC359593	AZM 87	GILA	A	LODE CLAIM	2004	10/26/2003	14	0010S	0150E	018	NE NW
AMC359594	AZM 88	GILA	A	LODE CLAIM	2004	10/26/2003	14	0010S	0150E	018	NE
AMC359595	AZM 89	GILA	A	LODE CLAIM	2004	10/26/2003	14	0010S	0150E	018	NE NW
AMC359596	AZM 90	GILA	A	LODE CLAIM	2004	10/26/2003	14	0010S	0150E	018	NE
AMC359597	AZM 182	GILA	A	LODE CLAIM	2004	10/28/2003	14	0010S	0150E	005	NW SW
AMC359598	AZM 91	GILA	A	LODE CLAIM	2004	10/28/2003	14	0010S	0150E	005	SW
AMC359599	AZM 92	GILA	A	LODE CLAIM	2004	10/28/2003	14	0010S	0150E	005	SW
AMC359600	AZM 93	GILA	A	LODE CLAIM	2004	10/28/2003	14	0010S	0150E	005	SW
AMC359601	AZM 94	GILA	A	LODE CLAIM	2004	10/28/2003	14	0010S	0150E	005	SW
	AZM 94	GILA	A	LODE CLAIM	2004	10/28/2003	14	0010S	0150E	008	NW
AMC359602	AZM 95	GILA	A	LODE CLAIM	2004	10/28/2003	14	0010S	0150E	008	NW
AMC359603	AZM 96	GILA	A	LODE CLAIM	2004	10/28/2003	14	0010S	0150E	008	NW
AMC359604	AZM 97	GILA	A	LODE CLAIM	2004	10/28/2003	14	0010S	0150E	007	NE
	AZM 97	GILA	A	LODE CLAIM	2004	10/28/2003	14	0010S	0150E	008	NW
AMC359605	AZM 98	GILA	A	LODE CLAIM	2004	10/28/2003	14	0010S	0150E	008	NW
AMC359606	AZM 99	GILA	A	LODE CLAIM	2004	10/28/2003	14	0010S	0150E	007	NE
	AZM 99	GILA	A	LODE CLAIM	2004	10/28/2003	14	0010S	0150E	008	NW
AMC359607	AZM 100	GILA	A	LODE CLAIM	2004	10/28/2003	14	0010S	0150E	008	NW
AMC359608	AZM 101	GILA	A	LODE CLAIM	2004	10/28/2003	14	0010S	0150E	007	SE
	AZM 101	GILA	A	LODE CLAIM	2004	10/28/2003	14	0010S	0150E	008	SW
AMC359609	AZM 102	GILA	A	LODE CLAIM	2004	10/28/2003	14	0010S	0150E	008	SW
AMC359610	AZM 103	GILA	A	LODE CLAIM	2004	10/28/2003	14	0010S	0150E	007	SE
	AZM 103	GILA	A	LODE CLAIM	2004	10/28/2003	14	0010S	0150E	008	SW

RECEIVED
BLM STATE OFFICE
AZM 91-103
AZM 182
AZM 87-90
PHOENIX, ARIZONA
AUG 20 10:21 AM '04

NO WARRANTY IS MADE BY BLM
FOR USE OF THE DATA FOR

TR
18

DEPARTMENT OF THE INTERIOR
BUREAU OF LAND MANAGEMENT
MINING CLAIMS

EXHIBIT A

Customer Information - WITH Legal Description
ACTIVE CLAIMS

Page 4 of 20

Run Date: 07/30/2004 10:38 AM

Serial No	Claim Name/Number	County	D Claim Type	Last A Yr	Mc Loc Dt	Mr	Twn	Rng	Sec	Subdivision
AMC359611	AZM 104	GILA	A LODE CLAIM	2004	10/28/2003	14	0010S	0150E	008	SW
AMC359612	AZM 183	GILA	A LODE CLAIM	2004	10/29/2003	14	0010S	0150E	005	NE NW
AMC359613	AZM 106	GILA	A LODE CLAIM	2004	10/29/2003	14	0010S	0150E	004	NE
	AZM 106	GILA	A LODE CLAIM	2004	10/29/2003	14	0010S	0150E	005	NW
AMC359614	AZM 107	GILA	A LODE CLAIM	2004	10/29/2003	14	0010S	0150E	005	NE NW
AMC359615	AZM 108	GILA	A LODE CLAIM	2004	10/29/2003	14	0010S	0150E	004	NW
	AZM 108	GILA	A LODE CLAIM	2004	10/29/2003	14	0010S	0150E	005	NE
AMC359616	AZM 109	GILA	A LODE CLAIM	2004	10/29/2003	14	0010S	0150E	005	NE NW SW SE
AMC359617	AZM 110	GILA	A LODE CLAIM	2004	10/29/2003	14	0010S	0150E	004	NW SW
	AZM 110	GILA	A LODE CLAIM	2004	10/29/2003	14	0010S	0150E	005	NE SE
AMC359618	AZM 111	GILA	A LODE CLAIM	2004	10/29/2003	14	0010S	0150E	005	SW SE
AMC359619	AZM 112	GILA	A LODE CLAIM	2004	10/29/2003	14	0010S	0150E	004	SW
	AZM 112	GILA	A LODE CLAIM	2004	10/29/2003	14	0010S	0150E	005	SE
AMC359620	AZM 113	GILA	A LODE CLAIM	2004	10/29/2003	14	0010S	0150E	005	SW SE
AMC359621	AZM 114	GILA	A LODE CLAIM	2004	10/29/2003	14	0010S	0150E	004	SW
	AZM 114	GILA	A LODE CLAIM	2004	10/29/2003	14	0010S	0150E	005	SE
AMC359622	AZM 115	GILA	A LODE CLAIM	2004	10/29/2003	14	0010S	0150E	005	SW SE
AMC359623	AZM 116	GILA	A LODE CLAIM	2004	10/29/2003	14	0010S	0150E	004	SW
	AZM 116	GILA	A LODE CLAIM	2004	10/29/2003	14	0010S	0150E	005	SE
AMC359624	AZM 117	GILA	A LODE CLAIM	2004	10/29/2003	14	0010S	0150E	005	SW SE
	AZM 117	GILA	A LODE CLAIM	2004	10/29/2003	14	0010S	0150E	008	NE NW
AMC359625	AZM 118	GILA	A LODE CLAIM	2004	10/29/2003	14	0010S	0150E	004	SW
	AZM 118	GILA	A LODE CLAIM	2004	10/29/2003	14	0010S	0150E	005	SE
	AZM 118	GILA	A LODE CLAIM	2004	10/29/2003	14	0010S	0150E	008	NE

PHOENIX, ARIZONA
RECEIVED
BLM STATE OFFICE
AUG 20 2004
AZM 104
AZM 106-118

(15)

NO WARRANTY IS MADE BY BLM
FOR USE OF THE DATA FOR
PURPOSES NOT INTENDED BY BLM

DEPARTMENT OF THE INTERIOR
BUREAU OF LAND MANAGEMENT
MINING CLAIMS

EXHIBIT A

Customer Information - WITH Legal Description
ACTIVE CLAIMS

Page 5 of 20

Run Date: 07/30/2004 10:38 AM

Serial No	Claim Name/Number	County	D	Claim Type	Last A Yr	Mc	Loc	Dt	Mr	Twn	Rng	Sec	Subdivision
	AZM 118	GILA	A	LODE CLAIM	2004	10/29/2003	14	0010S	0150E	009	009	NW	
AMC359626	AZM 119	GILA	A	LODE CLAIM	2004	10/29/2003	14	0010S	0150E	008	008	NE	NW
AMC359627	AZM 120	GILA	A	LODE CLAIM	2004	10/29/2003	14	0010S	0150E	008	008	NE	
	AZM 120	GILA	A	LODE CLAIM	2004	10/29/2003	14	0010S	0150E	009	009	NW	
AMC359628	AZM 121	GILA	A	LODE CLAIM	2004	10/29/2003	14	0010S	0150E	008	008	NE	NW
AMC359629	AZM 122	GILA	A	LODE CLAIM	2004	10/29/2003	14	0010S	0150E	008	008	NW	
	AZM 122	GILA	A	LODE CLAIM	2004	10/29/2003	14	0010S	0150E	009	009	NE	
AMC359630	AZM 123	GILA	A	LODE CLAIM	2004	10/29/2003	14	0010S	0150E	008	008	NE	NW
AMC359631	AZM 124	GILA	A	LODE CLAIM	2004	10/29/2003	14	0010S	0150E	008	008	NE	
	AZM 124	GILA	A	LODE CLAIM	2004	10/29/2003	14	0010S	0150E	009	009	NW	
AMC359632	AZM 125	GILA	A	LODE CLAIM	2004	10/29/2003	14	0010S	0150E	008	008	NE	NW
AMC359633	AZM 126	GILA	A	LODE CLAIM	2004	10/29/2003	14	0010S	0150E	008	008	NE	
	AZM 126	GILA	A	LODE CLAIM	2004	10/29/2003	14	0010S	0150E	009	009	NW	
AMC359634	AZM 127	GILA	A	LODE CLAIM	2004	10/29/2003	14	0010S	0150E	008	008	SW	SE
AMC359635	AZM 128	GILA	A	LODE CLAIM	2004	10/29/2003	14	0010S	0150E	008	008	SE	
	AZM 128	GILA	A	LODE CLAIM	2004	10/29/2003	14	0010S	0150E	009	009	SW	
AMC359636	AZM 129	GILA	A	LODE CLAIM	2004	10/29/2003	14	0010S	0150E	008	008	SW	SE
AMC359637	AZM 131	GILA	A	LODE CLAIM	2004	10/29/2003	14	0010S	0150E	004	004	SW	
AMC359638	AZM 132	GILA	A	LODE CLAIM	2004	10/29/2003	14	0010S	0150E	004	004	SW	SE
AMC359639	AZM 133	GILA	A	LODE CLAIM	2004	10/29/2003	14	0010S	0150E	004	004	SW	
	AZM 133	GILA	A	LODE CLAIM	2004	10/29/2003	14	0010S	0150E	009	009	NW	
AMC359640	AZM 134	GILA	A	LODE CLAIM	2004	10/29/2003	14	0010S	0150E	004	004	SW	SE
	AZM 134	GILA	A	LODE CLAIM	2004	10/29/2003	14	0010S	0150E	009	009	NE	NW
AMC359641	AZM 135	GILA	A	LODE CLAIM	2004	10/29/2003	14	0010S	0150E	000	000	NW	

PHOENIX, ARIZONA
2004 AUG 20 A 10:27
RECEIVED
BLM-AZ STATE OFFICE

929 - 129
AZM 131-135
(16)

DEPARTMENT OF THE INTERIOR
BUREAU OF LAND MANAGEMENT
MINING CLAIMS

EXHIBIT A

Customer Information - WITH Legal Description
ACTIVE CLAIMS

Page 6 of 20

Run Date: 07/30/2004 10:38 AM

Serial No	Claim Name/Number	County	D Claim Type	Last A Yr	Mc Loc Dt	Mr	Twn	Rng	Sec	Subdivision
AMC359642	AZM 136	GILA	A LODE CLAIM	2004	10/29/2003	14	0010S	0150E	009	NE NW
AMC359643	AZM 137	GILA	A LODE CLAIM	2004	10/29/2003	14	0010S	0150E	009	NW
AMC359644	AZM 138	GILA	A LODE CLAIM	2004	10/29/2003	14	0010S	0150E	009	NE NW
AMC359645	AZM 139	GILA	A LODE CLAIM	2004	10/29/2003	14	0010S	0150E	009	NW
AMC359646	AZM 140	GILA	A LODE CLAIM	2004	10/29/2003	14	0010S	0150E	009	NE NW
AMC359647	AZM 141	GILA	A LODE CLAIM	2004	10/29/2003	14	0010S	0150E	009	NW
AMC359648	AZM 142	GILA	A LODE CLAIM	2004	10/29/2003	14	0010S	0150E	009	NE NW
AMC359649	AZM 143	GILA	A LODE CLAIM	2004	10/29/2003	14	0010S	0150E	009	SW
AMC359650	AZM 144	GILA	A LODE CLAIM	2004	10/29/2003	14	0010S	0150E	009	SW SE
AMC359651	AZM 147	GILA	A LODE CLAIM	2004	10/27/2003	14	0010S	0150E	004	SE
AMC359652	AZM 148	GILA	A LODE CLAIM	2004	10/27/2003	14	0010S	0150E	003	SW
	AZM 148	GILA	A LODE CLAIM	2004	10/27/2003	14	0010S	0150E	004	SE
AMC359653	AZM 149	GILA	A LODE CLAIM	2004	10/27/2003	14	0010S	0150E	004	SE
	AZM 149	GILA	A LODE CLAIM	2004	10/27/2003	14	0010S	0150E	009	NE
AMC359654	AZM 150	GILA	A LODE CLAIM	2004	10/27/2003	14	0010S	0150E	003	SW
	AZM 150	GILA	A LODE CLAIM	2004	10/27/2003	14	0010S	0150E	004	SE
	AZM 150	GILA	A LODE CLAIM	2004	10/27/2003	14	0010S	0150E	009	NE
	AZM 150	GILA	A LODE CLAIM	2004	10/27/2003	14	0010S	0150E	010	NW
AMC359655	AZM 151	GILA	A LODE CLAIM	2004	10/27/2003	14	0010S	0150E	009	NE
AMC359656	AZM 152	GILA	A LODE CLAIM	2004	10/27/2003	14	0010S	0150E	009	NE
	AZM 152	GILA	A LODE CLAIM	2004	10/27/2003	14	0010S	0150E	010	NW
AMC359657	AZM 153	GILA	A LODE CLAIM	2004	10/27/2003	14	0010S	0150E	009	NE
AMC359658	AZM 154	GILA	A LODE CLAIM	2004	10/27/2003	14	0010S	0150E	009	NE
	AZM 154	GILA	A LODE CLAIM	2004	10/27/2003	14	0010S	0150E	010	NW

PHOENIX, ARIZONA

2004 AUG 20 A 10:27

RECEIVED
BLM STATE OFFICE
AZM 136-144
AZM 147-154

17

NO WARRANTY IS MADE BY BLM
FOR USE OF THE DATA FOR
PURPOSES NOT INTENDED BY BLM

DEPARTMENT OF THE INTERIOR
BUREAU OF LAND MANAGEMENT
MINING CLAIMS

EXHIBIT A

Customer Information - WITH Legal Description
ACTIVE CLAIMS

Page 7 of 20

Run Date: 07/30/2004 10:38 AM

Serial No	Claim Name/Number	County	D	Claim Type	Last A Yr	Mc Loc Dt	Mr	Twn	Rng	Sec	Subdivision
AMC359659	AZM 155	GILA	A	LODE CLAIM	2004	10/27/2003	14	0010S	0150E	009	NE
AMC359660	AZM 156	GILA	A	LODE CLAIM	2004	10/27/2003	14	0010S	0150E	009	NE
	AZM 156	GILA	A	LODE CLAIM	2004	10/27/2003	14	0010S	0150E	010	NW
AMC359661	AZM 157	GILA	A	LODE CLAIM	2004	10/27/2003	14	0010S	0150E	009	NE
AMC359662	AZM 158	GILA	A	LODE CLAIM	2004	10/27/2003	14	0010S	0150E	009	NE
	AZM 158	GILA	A	LODE CLAIM	2004	10/27/2003	14	0010S	0150E	010	NW
AMC359663	AZM 159	GILA	A	LODE CLAIM	2004	10/27/2003	14	0010S	0150E	009	SE
AMC359664	AZM 160	GILA	A	LODE CLAIM	2004	10/27/2003	14	0010S	0150E	009	SE
	AZM 160	GILA	A	LODE CLAIM	2004	10/27/2003	14	0010S	0150E	010	SW
AMC359665	AZM 161	GILA	A	LODE CLAIM	2004	10/27/2003	14	0010S	0150E	009	SE
AMC359666	AZM 162	GILA	A	LODE CLAIM	2004	10/27/2003	14	0010S	0150E	009	SE
	AZM 162	GILA	A	LODE CLAIM	2004	10/27/2003	14	0010S	0150E	010	SW
AMC359667	AZM 163	GILA	A	LODE CLAIM	2004	10/30/2003	14	0010S	0150E	003	SW
AMC359668	AZM 164	GILA	A	LODE CLAIM	2004	10/30/2003	14	0010S	0150E	003	SW SE
AMC359669	AZM 165	GILA	A	LODE CLAIM	2004	10/30/2003	14	0010S	0150E	003	SW
	AZM 165	GILA	A	LODE CLAIM	2004	10/30/2003	14	0010S	0150E	010	NW
AMC359670	AZM 166	GILA	A	LODE CLAIM	2004	10/30/2003	14	0010S	0150E	003	SW SE
	AZM 166	GILA	A	LODE CLAIM	2004	10/30/2003	14	0010S	0150E	010	NE NW
AMC359671	AZM 167	GILA	A	LODE CLAIM	2004	10/30/2003	14	0010S	0150E	010	NW
AMC359672	AZM 168	GILA	A	LODE CLAIM	2004	10/30/2003	14	0010S	0150E	010	NE NW
AMC359673	AZM 169	GILA	A	LODE CLAIM	2004	10/30/2003	14	0010S	0150E	010	NW
AMC359674	AZM 170	GILA	A	LODE CLAIM	2004	10/30/2003	14	0010S	0150E	010	NE NW
AMC359675	AZM 171	GILA	A	LODE CLAIM	2004	10/30/2003	14	0010S	0150E	010	NW
AMC359676	AZM 172	GILA	A	LODE CLAIM	2004	10/30/2003	14	0010S	0150E	010	NW

PHOENIX, ARIZONA

2004 AUG 20 A 10:27

RECEIVED BLM STATE OFFICE 221-55-172

18

NO WARRANTY IS MADE BY BLM
FOR USE OF THE DATA FOR

DEPARTMENT OF THE INTERIOR
BUREAU OF LAND MANAGEMENT
MINING CLAIMS

EXHIBIT A

Customer Information - WITH Legal Description
ACTIVE CLAIMS

Page 8 of 20

Run Date: 07/30/2004 10:38 AM

Serial No	Claim Name/Number	County	D Claim Type	Last A Yr	Mc Loc Dt	Mr Twn	Rng	Sec	Subdivision
AMC359677	AZM 173	GILA	A LODE CLAIM	2004	10/30/2003	14 0010S	0150E	010	NW
AMC359678	AZM 174	GILA	A LODE CLAIM	2004	10/30/2003	14 0010S	0150E	010	NE NW
AMC359679	AZM 175	GILA	A LODE CLAIM	2004	10/30/2003	14 0010S	0150E	010	SW
AMC359680	AZM 176	GILA	A LODE CLAIM	2004	10/30/2003	14 0010S	0150E	010	SW SE
AMC359681	AZM 177	GILA	A LODE CLAIM	2004	10/30/2003	14 0010S	0150E	010	SW
AMC359682	AZM 178	GILA	A LODE CLAIM	2004	10/30/2003	14 0010S	0150E	010	SW SE
AMC360184	AZM 184	GILA	A LODE CLAIM	2004	12/22/2003	14 0010S	0150E	007	SE
	AZM 184	GILA	A LODE CLAIM	2004	12/22/2003	14 0010S	0150E	008	SW
AMC360185	AZM 185	GILA	A LODE CLAIM	2004	12/22/2003	14 0010S	0150E	008	SW
AMC360186	AZM 186	GILA	A LODE CLAIM	2004	12/22/2003	14 0010S	0150E	007	SE
	AZM 186	GILA	A LODE CLAIM	2004	12/22/2003	14 0010S	0150E	008	SW
AMC360187	AZM 187	GILA	A LODE CLAIM	2004	12/22/2003	14 0010S	0150E	008	SW
AMC360188	AZM 188	GILA	A LODE CLAIM	2004	12/22/2003	14 0010S	0150E	007	SE
	AZM 188	GILA	A LODE CLAIM	2004	12/22/2003	14 0010S	0150E	008	SW
	AZM 188	GILA	A LODE CLAIM	2004	12/22/2003	14 0010S	0150E	017	NW
	AZM 188	GILA	A LODE CLAIM	2004	12/22/2003	14 0010S	0150E	018	NE
AMC360189	AZM 189	GILA	A LODE CLAIM	2004	12/22/2003	14 0010S	0150E	008	SW
	AZM 189	GILA	A LODE CLAIM	2004	12/22/2003	14 0010S	0150E	017	NW
AMC360190	AZM 190	GILA	A LODE CLAIM	2004	12/22/2003	14 0010S	0150E	017	NW
	AZM 190	GILA	A LODE CLAIM	2004	12/22/2003	14 0010S	0150E	018	NE
AMC360191	AZM 191	GILA	A LODE CLAIM	2004	12/22/2003	14 0010S	0150E	017	NW
AMC360192	AZM 192	GILA	A LODE CLAIM	2004	12/22/2003	14 0010S	0150E	017	NW
	AZM 192	GILA	A LODE CLAIM	2004	12/22/2003	14 0010S	0150E	018	NE
AMC360193	AZM 193	GILA	A LODE CLAIM	2004	12/22/2003	14 0010S	0150E	010	NE

PHOENIX, ARIZONA

2004 AUG 20 10:27 AM

BLM AZ STATE OFFICE

871-173-178
AZM 184-193

16

NO WARRANTY IS MADE BY BLM
FOR USE OF THE DATA FOR
PURPOSES NOT INTENDED BY BLM

DEPARTMENT OF THE INTERIOR
BUREAU OF LAND MANAGEMENT

MINING CLAIMS

EXHIBIT A

Customer Information - WITH Legal Description

ACTIVE CLAIMS

Page 9 of 20

Run Date: 07/30/2004 10:38 AM

Serial No	Claim Name/Number	County	D	Claim Type	Last A Yr	Mc Loc Dt	Mr	Twn	Rng	Sec	Subdivision
AMC360194	AZM 194	GILA	A	LODE CLAIM	2004	12/22/2003	14	0010S	0150E	017	NW
	AZM 194	GILA	A	LODE CLAIM	2004	12/22/2003	14	0010S	0150E	018	NE
AMC360195	AZM 195	GILA	A	LODE CLAIM	2004	12/22/2003	14	0010S	0150E	017	NW
AMC360196	AZM 196	GILA	A	LODE CLAIM	2004	12/23/2003	14	0010S	0150E	017	NW SW
	AZM 196	GILA	A	LODE CLAIM	2004	12/23/2003	14	0010S	0150E	018	NE SE
AMC360197	AZM 197	GILA	A	LODE CLAIM	2004	12/23/2003	14	0010S	0150E	017	NW SW
AMC360198	AZM 198	GILA	A	LODE CLAIM	2004	12/23/2003	14	0010S	0150E	017	SW
	AZM 198	GILA	A	LODE CLAIM	2004	12/23/2003	14	0010S	0150E	018	SE
AMC360199	AZM 199	GILA	A	LODE CLAIM	2004	12/23/2003	14	0010S	0150E	017	SW
AMC360200	AZM 200	GILA	A	LODE CLAIM	2004	12/23/2003	14	0010S	0150E	017	SW
	AZM 200	GILA	A	LODE CLAIM	2004	12/23/2003	14	0010S	0150E	018	SE
AMC360201	AZM 201	GILA	A	LODE CLAIM	2004	12/23/2003	14	0010S	0150E	017	SW
AMC360202	AZM 202	GILA	A	LODE CLAIM	2004	12/22/2003	14	0010S	0150E	008	SE
AMC360203	AZM 203	GILA	A	LODE CLAIM	2004	12/22/2003	14	0010S	0150E	008	SE
AMC360204	AZM 204	GILA	A	LODE CLAIM	2004	12/22/2003	14	0010S	0150E	008	SE
	AZM 204	GILA	A	LODE CLAIM	2004	12/22/2003	14	0010S	0150E	017	NE
AMC360205	AZM 205	GILA	A	LODE CLAIM	2004	12/22/2003	14	0010S	0150E	017	NE
AMC360206	AZM 206	GILA	A	LODE CLAIM	2004	12/23/2003	14	0010S	0150E	017	NE
AMC360207	AZM 207	GILA	A	LODE CLAIM	2004	12/23/2003	14	0010S	0150E	017	NE
AMC360208	AZM 208	GILA	A	LODE CLAIM	2004	12/21/2003	14	0010S	0150E	017	NE SE
AMC360209	AZM 209	GILA	A	LODE CLAIM	2004	12/21/2003	14	0010S	0150E	017	SE
AMC360210	AZM 210	GILA	A	LODE CLAIM	2004	12/21/2003	14	0010S	0150E	017	SE
AMC360211	PTM 1	GILA	A	LODE CLAIM	2004	12/18/2003	14	0010W	0140E	002	NW
AMC360212	PTM 2	GILA	A	LODE CLAIM	2004	12/18/2003	14	0010W	0140E	002	NW

PHOENIX, ARIZONA

2004 AUG 26 A 10: 27

RECEIVED
BLM AZ STATE OFFICE
012-461 L27

NO WARRANTY IS MADE BY BLM
FOR USE OF THE DATA FOR

(17)

EXHIBIT A

SERIAL #	CASE TYPE	REC'D DATE	CUSTOMER NAME/ADDRESS	CLAIM NAME	LEGAL DESCRIPTION
AMC 362105 AMC 362139	384101	07/23/04	RANDAL O WHITE PHELPS DODGE CORP 10861 N MAVINNE DR #163 ORO VALLEY AZ 85737	AZM 211 - 245	T01S, R15E, S2-4

PHOENIX, ARIZONA

2004 AUG 20 A 10: 28

RECEIVED
B.L.M. AZ STATE OFFICE

AZM 211-245

TR
35

United States Department of the Interior
Bureau of Land Management
 BUSINESS & SUPPORT SVCS DIV
 222 N CENTRAL AVE
 PHOENIX, AZ 85004 -2203
 Phone: (602) 417-9200

Receipt	
No:	933493

Transaction #: 967781
Date of Transaction: 08/20/2004
CUSTOMER: PHELPS DODGE CORP ONE N CENTRAL AVE 17TH FLOOR PHOENIX, AZ 85004

LINE #	QTY	DESCRIPTION	REMARKS	UNIT PRICE	TOTAL
1	1.00	LOCATABLE MINERALS / MINING CLAIMS-NOT NEW-UNADJUD, ONE AUTH NO. ONLY / MINING CLAIM MONEY RECEIVED (455) CASES: AMC361229/\$59750.00	MAINT 2005/478	- n/a -	59750.00
TOTAL:					\$59,750.00

PAYMENT INFORMATION			
1	AMOUNT:	\$59,750.00	POSTMARKED: N/A
	TYPE:	CHECK	RECEIVED: 08/20/2004
	CHECK NO:	224858	
	NAME:	PHELPS DODGE CORP ONE N CENTRAL AVE 17TH FLOOR PHOENIX AZ 85004	

REMARKS

This receipt was generated by the automated BLM Collections and Billing System and is a paper representation of a portion of the official electronic record contained therein.

NOTICE!!

These documents have been scanned!

Do not place un-scanned documents beneath this notice!

Do not remove this notice from this file!

GPO Jacket No. 560-102
Print Order 61540
Rise Business Services, LLC
Job=AZ15 6/5/2019



Box Number= AZ15119



Claim Begin-End: AMC361192-AMC361380

5 Miscellaneous



AZ15119-8

AMC360399-AMC361192

**NO
DOCUMENTS
FOUND**

NO DOCUMENTS FOUND
NO DOCUMENTS FOUND

NOTICE!!

These documents have been scanned!

Do not place un-scanned documents beneath this notice!

Do not remove this notice from this file!

GPO Jacket No. 560-102
Print Order 61540
Rise Business Services, LLC
Job=AZ15 6/5/2019



Box Number= AZ15119



Claim Begin-End: AMC361192-AMC361380

6 Location Notices-Amendments and Supporting Documents



AZ15119-8

AMC360399-AMC361192

MINING CLAIM STATUS REPORT

Status Checked By:	_____
MTP Checked By:	_____
GEO Checked By:	_____
Preadjudication By:	_____
Final Adjudication By:	<u>RWE</u>

LEAD SERIAL NO. AMC 361192 THROUGH AMC 361380

<u>180189</u>	LODE	@ \$25 = \$ <u>4,500.⁰⁰</u>	Location Fee
_____	PLACER	@ \$10 = \$ <u>1,800.⁰⁰</u>	Service Fee--curable defect
_____	MILL SITE	@ \$100 = \$ <u>18,000.⁰⁰</u>	Claim Maintenance Fee
_____	TUNNEL SITE	\$ <u>25,515.⁰⁰</u>	TOTAL FEES
_____	ASSOCIATION	\$ _____	Copy Fees,
_____	PLACER	\$ _____	Overage <input type="checkbox"/> Shortage <input type="checkbox"/>
		\$ <u>25,515.⁰⁰</u>	TOTAL RECEIVED

OVER-THE-COUNTER: MAIL: Timely Filed: YES NO

LEGAL DESCRIPTION:

T <u>4S</u>	R <u>15E</u>	S <u>14,13,</u>	T _____
T <u>4S</u>	R <u>16E</u>	S <u>18,</u>	T _____
T <u>3S</u>	R <u>14E</u>	S <u>21-28, 32, 34, 35</u>	T _____
T _____	R _____	S _____	T _____

GENERAL JURISDICTION: BLM or NATIONAL FOREST _____
Name

SPLIT ESTATE LAND SX PX SRHE OTHER _____
Specify

WILDERNESS AREA (WA): _____
Specify

CLAIMS SUBJECT TO PL 359: YES NO

PROPER NOTICE FILED IF LOCATING ON SRHE: YES NO

COMMENTS: _____

STATUS: PARTIALLY VOID VOID

PRIVATE MINERALS WITHDRAWN OTHER

COMMENTS: _____

Return To:
Randal O. White
Phelps Dodge
Exploration Corporation
700 W. Prince Road, Ste. 100
Tucson, AZ 85705

Gila County, AZ
Linda Haught Ortega, Recorder
05/14/2004
10:58AM
Doc Code: NML

Doc Id: 2004-007590
Receipt #: 24262
Rec Fee: 13.00

PHELPS DODGE EXPLORATION / SASE



Gila County, AZ

NML

2004-007590

Page: 1 of 2
05/14/2004 10:58A
13.00

ARIZONA NOTICE OF LOCATION
(Lode Claim)

RECORDED
COUNTY CLERK'S OFFICE
GILA COUNTY, ARIZONA
2004 MAY 14 P 2:22

NOTICE IS HEREBY GIVEN THAT PHELPS DODGE EXPLORATION CORPORATION, whose mailing address is One North Central Avenue, Phoenix, AZ 85004, by its undersigned agent, makes this location of the NCC 31 lode mining claim, in the Unknown Mining District, Gila County, Arizona.

The general course of the claim is from East to West, and said claim is located within NW & NE quarter(s) of Section(s) 14, Township 4 South, Range 15 East, GSRB&M, Gila County, Arizona.

This claim is 1500 feet in length and 600 feet in width.

This Notice of Location is posted on the center line of the claim.

The claim runs from the location monument on which this notice is posted 10 feet in a E'ly direction to the East end line and 1,490 feet in a W'ly direction to the West end line. The claim boundaries are marked by six monuments, one at each corner and one at the center of each end line. The location monument on which this notice is posted is situated within Section 14, Township 4 South, Range 15 East, GSRB&M, Gila County, Arizona, and is approximately 4,800 feet North and 1,510 feet West from the SW corner of Section 13, Township 4 South, Range 15 East, GSRB&M, Gila County, Arizona.

The undersigned claims the ground as depicted on the map which is attached to a copy of this Notice of Location filed in the office of the County Recorder, Gila County, Globe, Arizona.

The claim has been monumented in accordance with State and Federal law. Corner and location monuments are substantial posts projecting at least four feet above the ground.

Located, dated, and posted on the ground this 19th day of February, 2004.

Phelps Dodge Exploration Corporation (Owner)

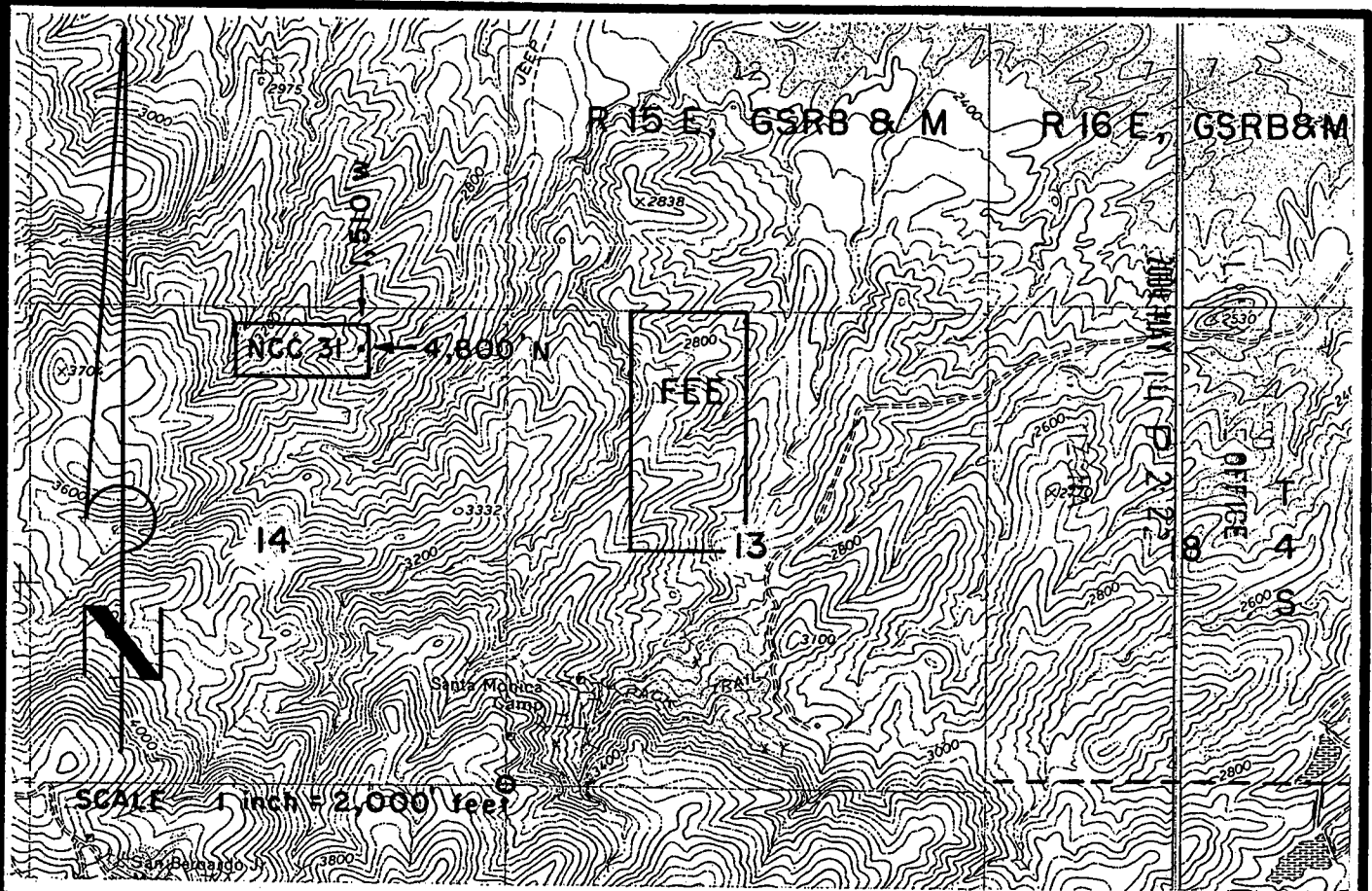
By Joseph B. Beckman (Agent)
Joseph B. Beckman

AMC 361192



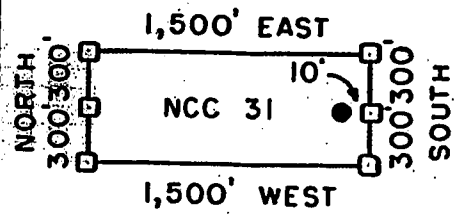
Gila County, AZ

NML



NCC 31 LODE CLAIM- 600' X 1,500'
GILA COUNTY, ARIZONA

THE LOCATION MONUMENT OF THIS NCC CLAIM IS TIED TO THE SW CORNER OF SECTION 13, T 4 S - R 15 E, GSRB & M.



- = CLAIM CORNER/END CENTER MONUMENT
- = LOCATION MONUMENT

ALL MONUMENTS ARE 2" X 2" X 5' WOOD POSTS.

**PHELPS DODGE EXPLORATION CORP. ATTACHED TO AND
 ONE NORTH CENTRAL AVENUE
 PHOENIX, ARIZONA 85004**

**MADE A PART OF
 NCC 31 LOCATION NOTICE
 PAGE 2 OF 2**

AMC 361197



2004-007591
Page: 1 of 2
05/14/2004 10:58A
13.00

Gila County, AZ

NML

ARIZONA NOTICE OF LOCATION
(Lode Claim)

NOTICE IS HEREBY GIVEN THAT PHELPS DODGE EXPLORATION CORPORATION, whose mailing address is One North Central Avenue, Phoenix, AZ 85004, by its undersigned agent, makes this location of the NCC 32 lode mining claim, in the Unknown Mining District, Gila County, Arizona.

The general course of the claim is from East to West, and said claim is located within NE, quarter(s) of Section(s) 14, Township 4 South, Range 15 East, GSRB&M, Gila County, Arizona.

This claim is 1500 feet in length and 600 feet in width.

This Notice of Location is posted on the center line of the claim.

The claim runs from the location monument on which this notice is posted 1490 feet in a E'ly direction to the East end line and 10 feet in a W'ly direction to the West end line. The claim boundaries are marked by six monuments, one at each corner and one at the center of each end line. The location monument on which this notice is posted is situated within Section 14, Township 4 South, Range 15 East, GSRB&M, Gila County, Arizona, and is approximately 4800 feet North and 1490 feet West from the SW corner of Section 13, Township 4 South, Range 15 East, GSRB&M, Gila County, Arizona.

The undersigned claims the ground as depicted on the map which is attached to a copy of this Notice of Location filed in the office of the County Recorder, Gila County, Globe, Arizona.

The claim has been monumented in accordance with State and Federal law. Corner and location monuments are substantial posts projecting at least four feet above the ground.

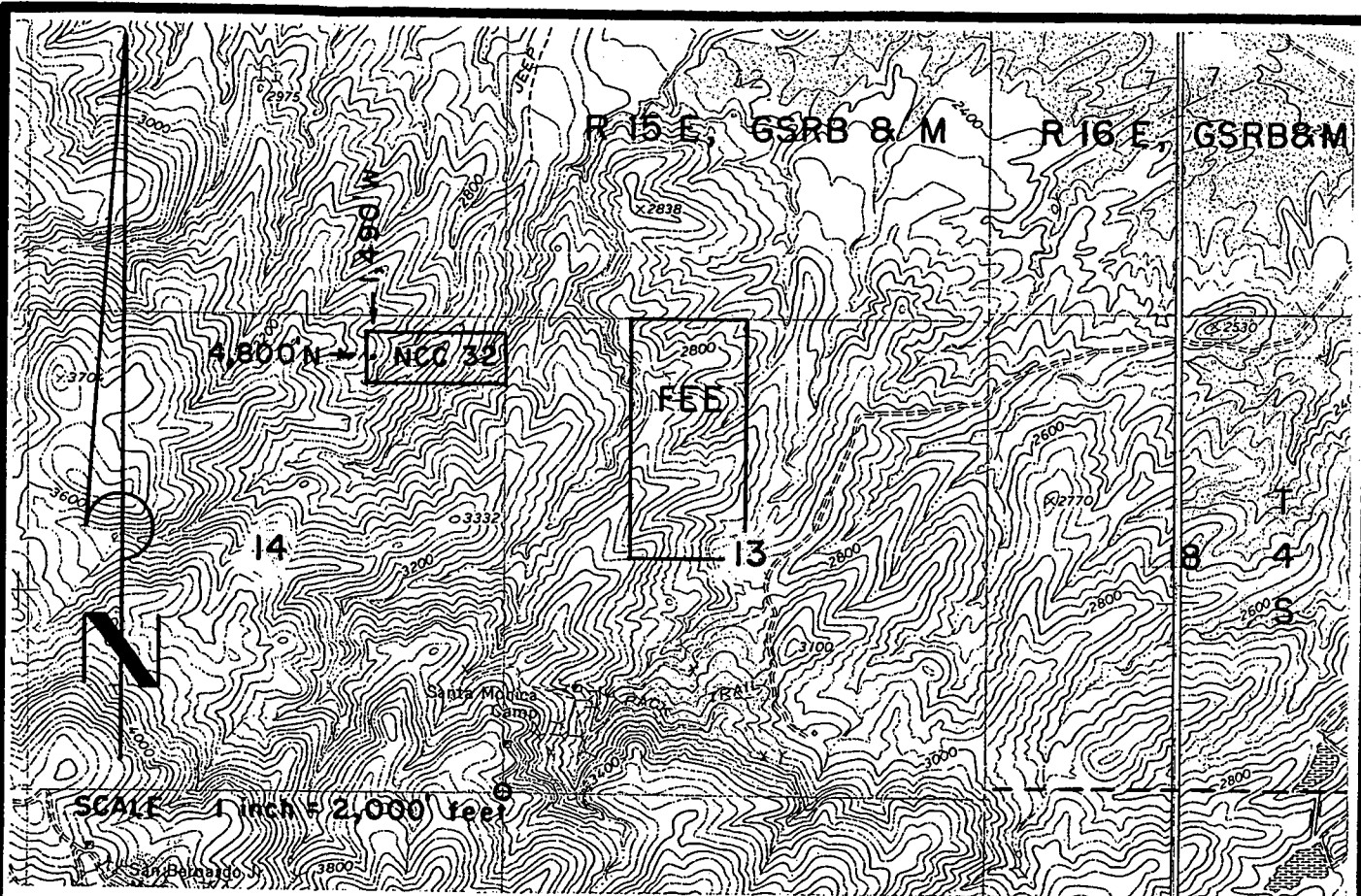
Located, dated, and posted on the ground this 19TH day of February, 2004.

Phelps Dodge Exploration Corporation (Owner)

By Joseph B. Beckman (Agent)
Joseph B. Beckman

RECORDED
MAY 14 P 2:23
COUNTY RECORDER
GILA COUNTY, ARIZONA

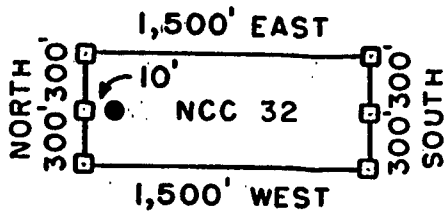
AMC 361193



NCC 32 LODE CLAIM- 600' X 1,500'

GILA COUNTY, ARIZONA

THE LOCATION MONUMENT OF THIS NCC CLAIM IS TIED TO THE SW CORNER OF SECTION 13, T 4 S-R 15 E, GSRB &M.



□ = CLAIM CORNER/END CENTER MONUMENT

● = LOCATION MONUMENT

ALL MONUMENTS ARE 2" X 2" X 5' WOOD POSTS.

PHELPS DODGE EXPLORATION CORP.
ONE NORTH CENTRAL AVENUE
PHOENIX, ARIZONA 85004

ATTACHED TO AND
MADE A PART OF
NCC 32 LOCATION NOTICE
PAGE 2 OF 2

2004 MAY

L.M.A. REGISTERED
OFFICE

ANC 361193



2004-007592

Page: 1 of 2
05/14/2004 10:58A
13.00

Gila County, AZ

NML

**ARIZONA NOTICE OF LOCATION
(Lode Claim)**

2004 MAY 14 11:11 AM
RECORDED
OFFICE

NOTICE IS HEREBY GIVEN THAT PHELPS DODGE EXPLORATION CORPORATION, whose mailing address is One North Central Avenue, Phoenix, AZ 85004, by its undersigned agent, makes this location of the NCC 33 lode mining claim, in the Unknown Mining District, Gila County, Arizona.

The general course of the claim is from East to West, and said claim is located within NW & NE quarter(s) of Section(s) 14, Township 4 South, Range 15 East, GSRB&M, Gila County, Arizona.

This claim is 1500 feet in length and 600 feet in width.

This Notice of Location is posted on the center line of the claim.

The claim runs from the location monument on which this notice is posted 10 feet in a E'ly direction to the East end line and 1,490 feet in a W'ly direction to the West end line. The claim boundaries are marked by six monuments, one at each corner and one at the center of each end line. The location monument on which this notice is posted is situated within Section 14, Township 4 South, Range 15 East, GSRB&M, Gila County, Arizona, and is approximately 4,200 feet North and 1,510 feet West from the SW corner of Section 13, Township 4 South, Range 15 East, GSRB&M, Gila County, Arizona.

The undersigned claims the ground as depicted on the map which is attached to a copy of this Notice of Location filed in the office of the County Recorder, Gila County, Globe, Arizona.

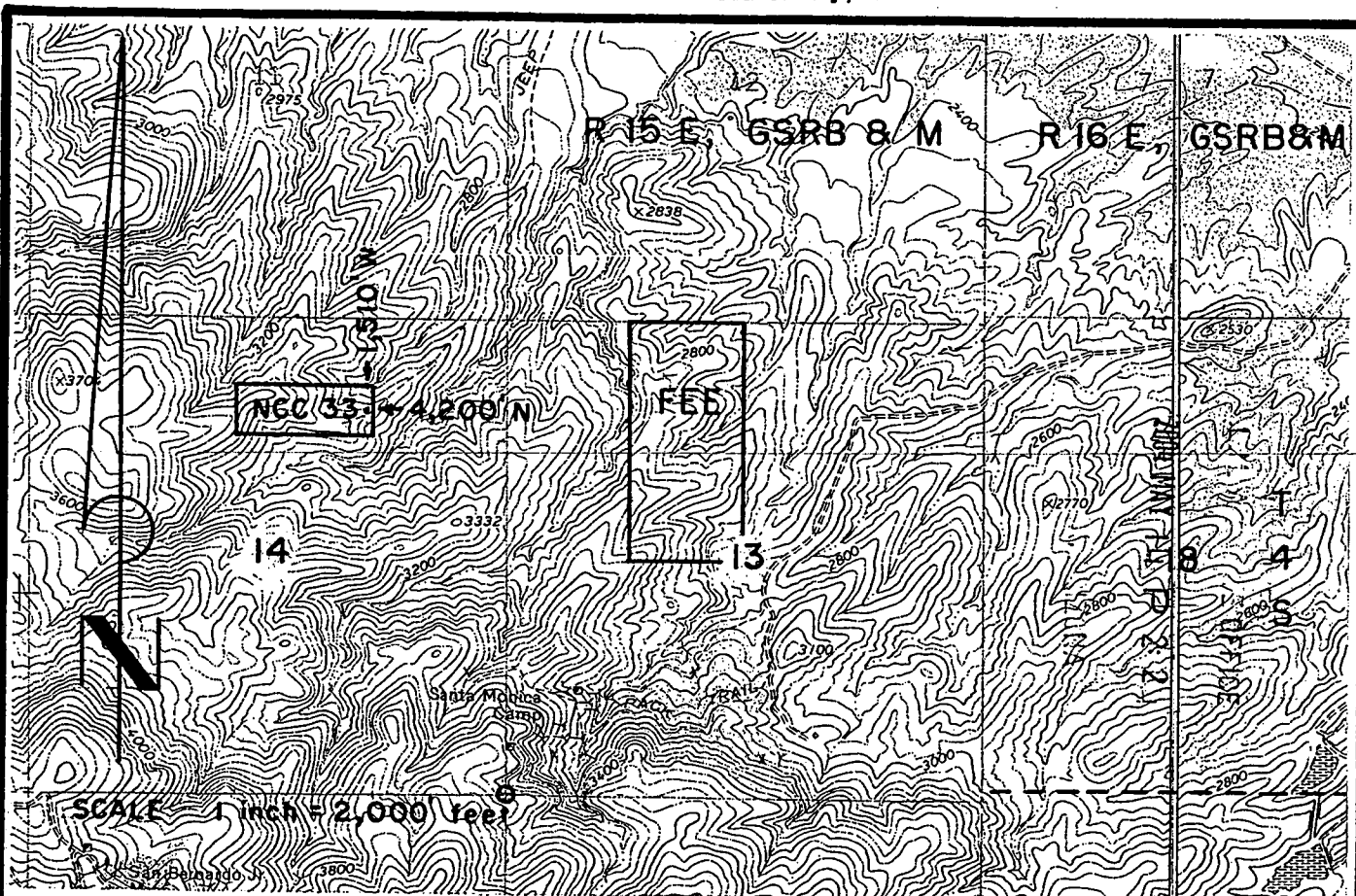

The claim has been monumented in accordance with State and Federal law. Corner and location monuments are substantial posts projecting at least four feet above the ground.

Located, dated, and posted on the ground this 19TH day of February, 2004.

Phelps Dodge Exploration Corporation (Owner)

By Joseph B. Beckman (Agent)
Joseph B. Beckman

ANC 361194

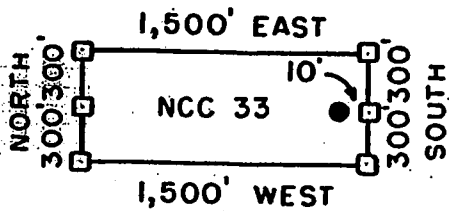


NCC 33 LODE CLAIM- 600' X 1,500'

GILA COUNTY, ARIZONA

THE LOCATION MONUMENT OF THIS NCC CLAIM IS TIED TO THE SW CORNER OF SECTION 13, T 4 S-R 15 E, GSRB 8 M.

L.M.A. OFFICE
2004 MAY 2:2 J



- = CLAIM CORNER/END CENTER MONUMENT
- = LOCATION MONUMENT

ALL MONUMENTS ARE 2" X 2" X 5' WOOD POSTS.

PHELPS DODGE EXPLORATION CORP. ATTACHED TO AND
ONE NORTH CENTRAL AVENUE
PHOENIX, ARIZONA 85004

MADE A PART OF
NCC 33 LOCATION NOTICE
PAGE 2 OF 2

AMC 361194

Gila County, AZ
Linda Haught Ortega, Recorder
05/14/2004
10:58AM
Doc Code: NML

Doc Id: 2004-007593
Receipt #: 24262
Rec Fee: 13.00

PHELPS DODGE EXPLORATION / SASE



2004-007593

Page: 1 of 2
05/14/2004 10:58A
13.00

Gila County, AZ

NML

**ARIZONA NOTICE OF LOCATION
(Lode Claim)**

NOTICE IS HEREBY GIVEN THAT PHELPS DODGE EXPLORATION CORPORATION, whose mailing address is One North Central Avenue, Phoenix, AZ 85004, by its undersigned agent, makes this location of the NCC 34 lode mining claim, in the Unknown Mining District, Gila County, Arizona.

The general course of the claim is from East to West, and said claim is located within _____, _____, _____, NE, quarter(s) of Section(s) 14, Township 4 South, Range 15 East, GSRB&M, Gila County, Arizona.

This claim is 1500 feet in length and 600 feet in width.

This Notice of Location is posted on the center line of the claim.

The claim runs from the location monument on which this notice is posted 1490 feet in a E'ly direction to the East end line and 10 feet in a W'ly direction to the West end line. The claim boundaries are marked by six monuments, one at each corner and one at the center of each end line. The location monument on which this notice is posted is situated within Section 14, Township 4 South, Range 15 East, GSRB&M, Gila County, Arizona, and is approximately 4,200 feet North and 1,490 feet West from the SW corner of Section 13, Township 4 South, Range 15 East, GSRB&M, Gila County, Arizona.

The undersigned claims the ground as depicted on the map which is attached to a copy of this Notice of Location filed in the office of the County Recorder, Gila County, Globe, Arizona.

The claim has been monumented in accordance with State and Federal law. Corner and location monuments are substantial posts projecting at least four feet above the ground.

Located, dated, and posted on the ground this 19TH day of February, 2004.

Phelps Dodge Exploration Corporation (Owner)

By Joseph B Beckman (Agent)
Joseph B. Beckman

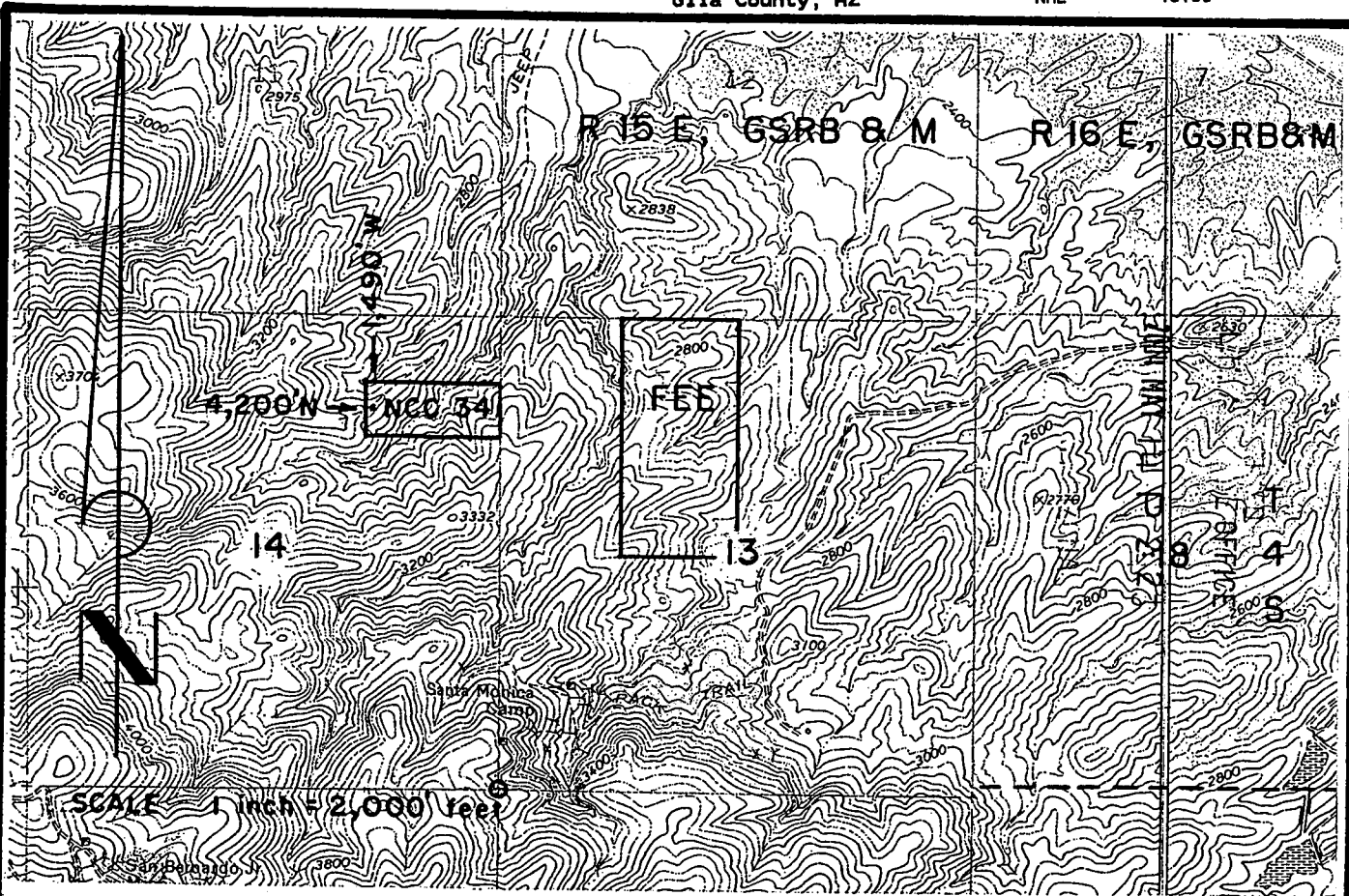
ARIZONA
2004 MAY 14 P 2:24
COUNTY RECORDER'S OFFICE
GLOBE, ARIZONA

AMC 361195



Gila County, AZ

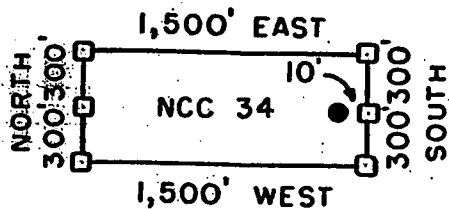
NML



NCC 34 LODE CLAIM- 600' X 1,500'

GILA COUNTY, ARIZONA

THE LOCATION MONUMENT OF THIS NCC CLAIM IS TIED TO THE SW CORNER OF SECTION 13, T 4 S - R 15 E, GSRB & M.



- ◻ = CLAIM CORNER/END CENTER MONUMENT
- = LOCATION MONUMENT

ALL MONUMENTS ARE 2" X 2" X 5' WOOD POSTS.

**PHELPS DODGE EXPLORATION CORP. ATTACHED TO AND
 ONE NORTH CENTRAL AVENUE
 PHOENIX, ARIZONA 85004**

**MADE A PART OF
 NCC 34 LOCATION NOTICE
 PAGE 2 OF 2**

ANC 361195

Gila County, AZ
Linda Haught Ortega, Recorder
05/14/2004
10:58AM
Doc Code: NML

Doc Id: 2004-007594
Receipt #: 24262
Rec Fee: 13.00

PHELPS DODGE EXPLORATION / SAS



2004-007594
Page: 1 of 2
05/14/2004 10:58A
13.00

Gila County, AZ

NML

ARIZONA NOTICE OF LOCATION
(Lode Claim)

NOTICE IS HEREBY GIVEN THAT PHELPS DODGE EXPLORATION CORPORATION, whose mailing address is One North Central Avenue, Phoenix, AZ 85004, by its undersigned agent, makes this location of the NCC 35 lode mining claim, in the Unknown Mining District, Gila County, Arizona.

The general course of the claim is from East to West, and said claim is located within NW 1/4 NE quarter(s) of Section(s) 14, Township 4 South, Range 15 East, GSRB&M, Gila County, Arizona.

This claim is 1500 feet in length and 600 feet in width.

This Notice of Location is posted on the center line of the claim.

The claim runs from the location monument on which this notice is posted 10 feet in a E'ly direction to the East end line and 1,490 feet in a W'ly direction to the West end line. The claim boundaries are marked by six monuments, one at each corner and one at the center of each end line. The location monument on which this notice is posted is situated within Section 14, Township 4 South, Range 15 East, GSRB&M, Gila County, Arizona, and is approximately 3,600 feet North and 1,510 feet West from the SW corner of Section 13, Township 4 South, Range 15 East, GSRB&M, Gila County, Arizona.

The undersigned claims the ground as depicted on the map which is attached to a copy of this Notice of Location filed in the office of the County Recorder, Gila County, Globe, Arizona.

The claim has been monumented in accordance with State and Federal law. Corner and location monuments are substantial posts projecting at least four feet above the ground.

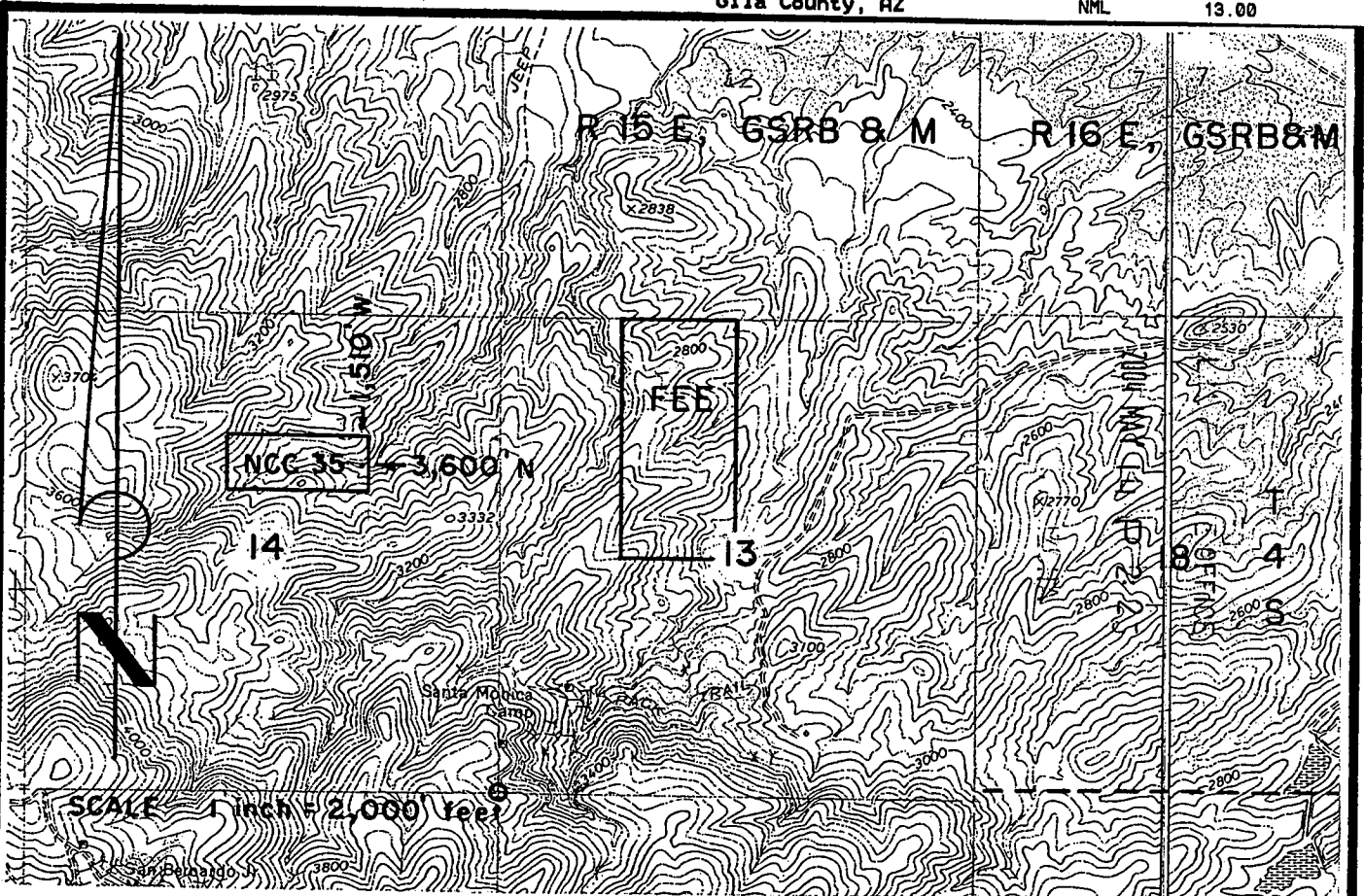
Located, dated, and posted on the ground this 19th day of February, 2004.

Phelps Dodge Exploration Corporation (Owner)

By Joseph B. Beckman (Agent)
Joseph B. Beckman

2004 MAY 14 2:25
COUNTY RECORDER
L.M.A. OFFICE

ANC 361196

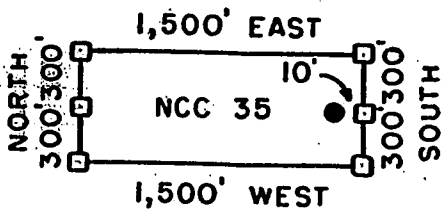


NCC 35 LODGE CLAIM- 600' X 1,500'

GILA COUNTY, ARIZONA

THE LOCATION MONUMENT OF THIS NCC CLAIM IS TIED TO THE SW CORNER OF SECTION 13, T 4 S-R 15 E, GSRB & M.

AMC 361196



□ = CLAIM CORNER/END CENTER MONUMENT

● = LOCATION MONUMENT

ALL MONUMENTS ARE 2" X 2" X 5' WOOD POSTS.

PHELPS DODGE EXPLORATION CORP. ATTACHED TO AND ONE NORTH CENTRAL AVENUE PHOENIX, ARIZONA 85004

MADE A PART OF NCC 35 LOCATION NOTICE PAGE 2 OF 2

Gila County, AZ
Linda Haught Ortega, Recorder
05/14/2004
10:58AM
Doc Code: NML

Doc Id: 2004-007595
Receipt #: 24262
Rec Fee: 13.00

PHELPS DODGE EXPLORATION / SAS&



Gila County, AZ

NML

2004-007595
Page: 1 of 2
05/14/2004 10:58A
13.00

**ARIZONA NOTICE OF LOCATION
(Lode Claim)**

NOTICE IS HEREBY GIVEN THAT PHELPS DODGE EXPLORATION CORPORATION, whose mailing address is One North Central Avenue, Phoenix, AZ 85004, by its undersigned agent, makes this location of the NCC 36 lode mining claim, in the Unknown Mining District, Gila County, Arizona.

The general course of the claim is from East to West, and said claim is located within _____, _____, _____, NE, quarter(s) of Section(s) 14, Township 4 South, Range 15 East, GSRB&M, Gila County, Arizona.

This claim is 1500 feet in length and 600 feet in width.

This Notice of Location is posted on the center line of the claim.

The claim runs from the location monument on which this notice is posted 1,490 feet in a E'ly direction to the East end line and 10 feet in a W'ly direction to the West end line. The claim boundaries are marked by six monuments, one at each corner and one at the center of each end line. The location monument on which this notice is posted is situated within Section 14, Township 4 South, Range 15 East, GSRB&M, Gila County, Arizona, and is approximately 3,600 feet North and 1,490 feet West from the SW corner of Section 13, Township 4 South, Range 15 East, GSRB&M, Gila County, Arizona.

The undersigned claims the ground as depicted on the map which is attached to a copy of this Notice of Location filed in the office of the County Recorder, Gila County, Globe, Arizona.

The claim has been monumented in accordance with State and Federal law. Corner and location monuments are substantial posts projecting at least four feet above the ground.

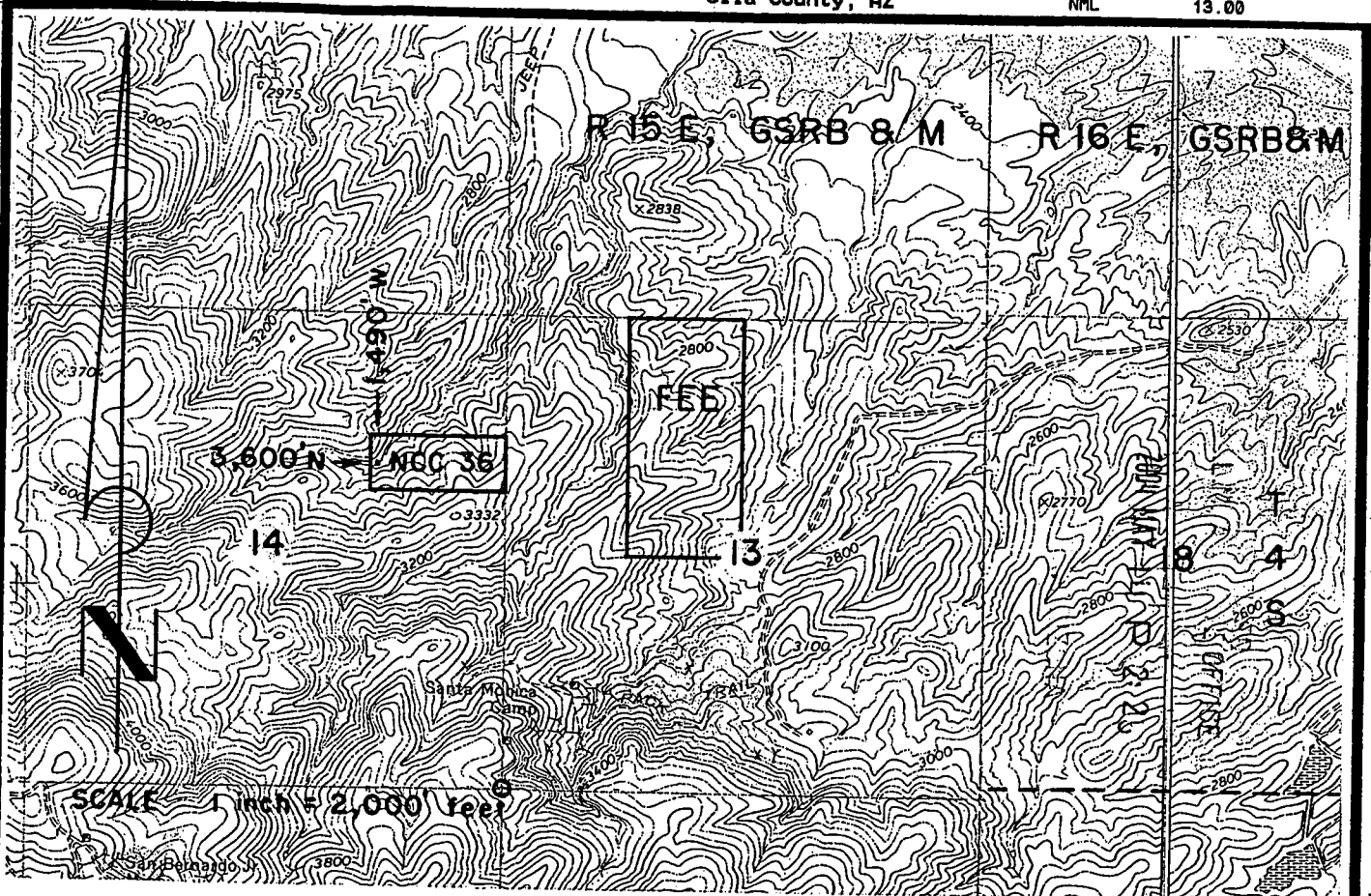
Located, dated, and posted on the ground this 19TH day of February, 2004.

Phelps Dodge Exploration Corporation (Owner)

By Joseph B. Beckman (Agent)
Joseph B. Beckman

2004 MAY 14 P 2:25
L.M.A. OFFICE

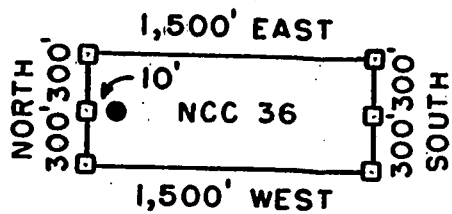
ANG 361197



NCC 36 LODE CLAIM- 600' X 1,500'

GILA COUNTY, ARIZONA

THE LOCATION MONUMENT OF THIS NCC CLAIM IS TIED TO THE SW CORNER OF SECTION 13, T 4 S-R 15 E, GSRB 8 M.



□ = CLAIM CORNER/END CENTER MONUMENT

● = LOCATION MONUMENT

ALL MONUMENTS ARE 2" x 2" x 5' WOOD POSTS.

PHELPS DODGE EXPLORATION CORP.
ONE NORTH CENTRAL AVENUE
PHOENIX, ARIZONA 85004

ATTACHED TO AND
MADE A PART OF
NCC 36 LOCATION NOTICE
PAGE 2 OF 2

ANC 361197

Gila County, AZ
Linda Haught Ortega, Recorder
05/14/2004
10:58AM
Doc Code: NML

Doc Id: 2004-007596
Receipt #: 24262
Rec Fee: 13.00

PHELPS DODGE EXPLORATION / SASE



Gila County, AZ

NML

2004-007596

Page: 1 of 2
05/14/2004 10:58A
13.00

**ARIZONA NOTICE OF LOCATION
(Lode Claim)**

NOTICE IS HEREBY GIVEN THAT PHELPS DODGE EXPLORATION CORPORATION, whose mailing address is One North Central Avenue, Phoenix, AZ 85004, by its undersigned agent, makes this location of the NCC 37 lode mining claim, in the Unknown Mining District, Gila County, Arizona.

The general course of the claim is from East to West, and said claim is located within NW & NE quarter(s) of Section(s) 14, Township 4 South, Range 15 East, GSRB&M, Gila County, Arizona.

This claim is 1500 feet in length and 600 feet in width.

This Notice of Location is posted on the center line of the claim.

The claim runs from the location monument on which this notice is posted 10 feet in a E'ly direction to the East end line and 1,490 feet in a W'ly direction to the West end line. The claim boundaries are marked by six monuments, one at each corner and one at the center of each end line. The location monument on which this notice is posted is situated within Section 14, Township 4 South, Range 15 East, GSRB&M, Gila County, Arizona, and is approximately 3,000 feet North and 1,510 feet West from the SW corner of Section 13, Township 4 South, Range 15 East, GSRB&M, Gila County, Arizona.

The undersigned claims the ground as depicted on the map which is attached to a copy of this Notice of Location filed in the office of the County Recorder, Gila County, Globe, Arizona.

The claim has been monumented in accordance with State and Federal law. Corner and location monuments are substantial posts projecting at least four feet above the ground.

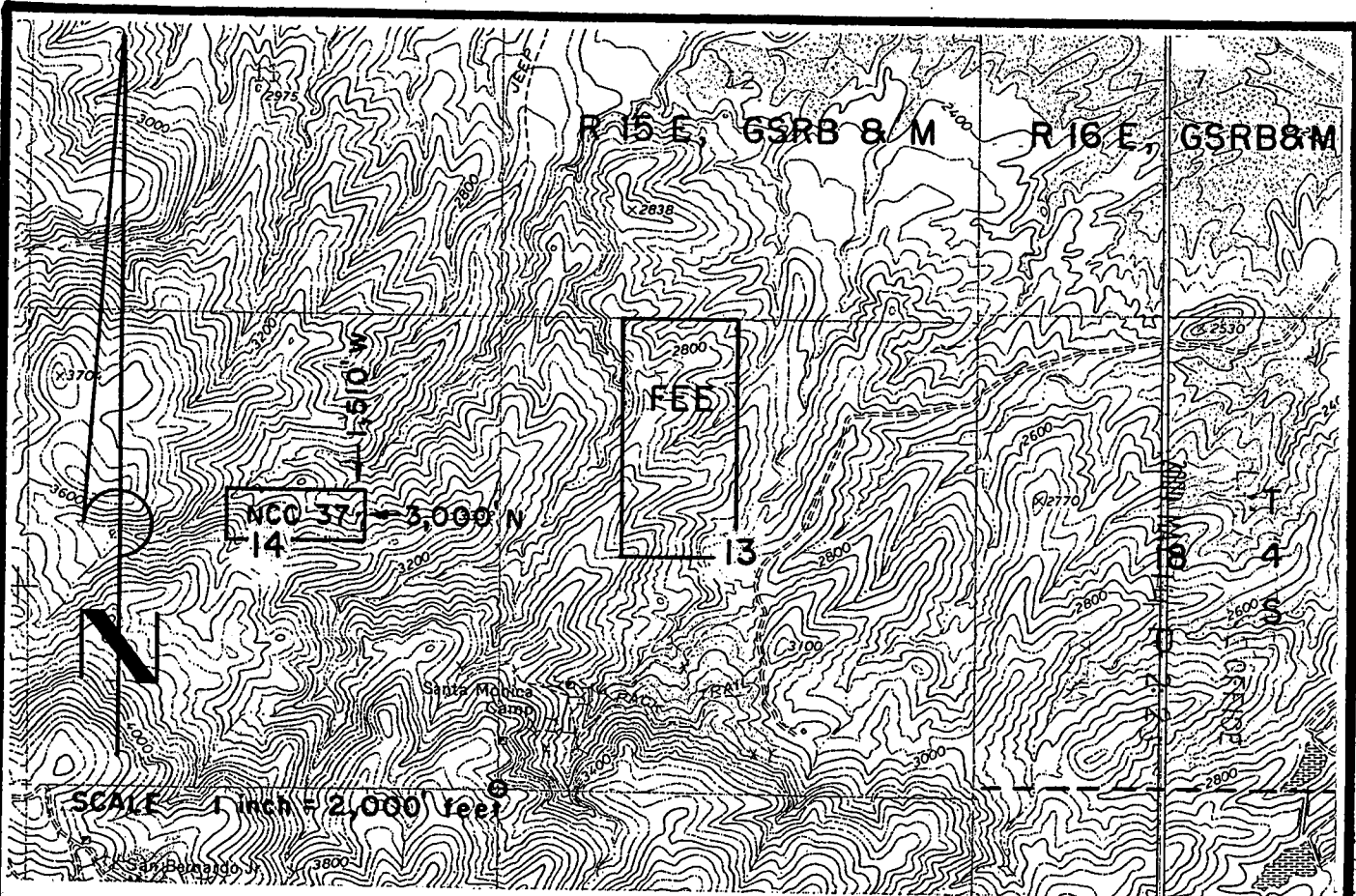
Located, dated, and posted on the ground this 19TH day of February, 2004.

Phelps Dodge Exploration Corporation (Owner)

By Joseph B. Beckman (Agent)
Joseph B. Beckman

2004 MAY 14 P 2:25
COUNTY RECORDER'S OFFICE

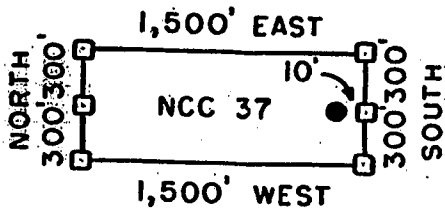
AMC 361198



NCC 37 LODGE CLAIM- 600' X 1,500'

GILA COUNTY, ARIZONA

THE LOCATION MONUMENT OF THIS NCC CLAIM IS TIED TO THE SW CORNER OF SECTION 13, T 4 S-R 15 E, GSRB & M.



□ = CLAIM CORNER/END CENTER MONUMENT

● = LOCATION MONUMENT

ALL MONUMENTS ARE 2" X 2" X 5' WOOD POSTS.

PHELPS DODGE EXPLORATION CORP. ATTACHED TO AND
ONE NORTH CENTRAL AVENUE
PHOENIX, ARIZONA 85004

MADE A PART OF
NCC 37 LOCATION NOTICE
PAGE 2 OF 2

AMC 361198

Gila County, AZ
Linda Haught Ortega, Recorder
05/14/2004
10:58AM
Doc Code: NML

Doc Id: 2004-007597
Receipt #: 24262
Rec Fee: 13.00

PHELPS DODGE EXPLORATION / SAS



Gila County, AZ

NML

2004-007597

Page: 1 of 2

05/14/2004 10:58A
13.00

**ARIZONA NOTICE OF LOCATION
(Lode Claim)**

NOTICE IS HEREBY GIVEN THAT PHELPS DODGE EXPLORATION CORPORATION, whose mailing address is One North Central Avenue, Phoenix, AZ 85004, by its undersigned agent, makes this location of the NCC 38 lode mining claim, in the Unknown Mining District, Gila County, Arizona.

The general course of the claim is from East to West, and said claim is located within NE quarter(s) of Section(s) 14, Township 4 South, Range 15 East, GSRB&M, Gila County, Arizona.

This claim is 1500 feet in length and 600 feet in width.

This Notice of Location is posted on the center line of the claim.

The claim runs from the location monument on which this notice is posted 1,490 feet in a E'ly direction to the East end line and 10 feet in a W'ly direction to the West end line. The claim boundaries are marked by six monuments, one at each corner and one at the center of each end line. The location monument on which this notice is posted is situated within Section 14, Township 4 South, Range 15 East, GSRB&M, Gila County, Arizona, and is approximately 3,000 feet North and 1,490 feet West from the SW corner of Section 13, Township 4 South, Range 15 East, GSRB&M, Gila County, Arizona.

The undersigned claims the ground as depicted on the map which is attached to a copy of this Notice of Location filed in the office of the County Recorder, Gila County, Globe, Arizona.

The claim has been monumented in accordance with State and Federal law. Corner and location monuments are substantial posts projecting at least four feet above the ground.

Located, dated, and posted on the ground this 19TH day of February, 2004.

Phelps Dodge Exploration Corporation (Owner)

By Joseph B. Beckman (Agent)

Joseph B. Beckman

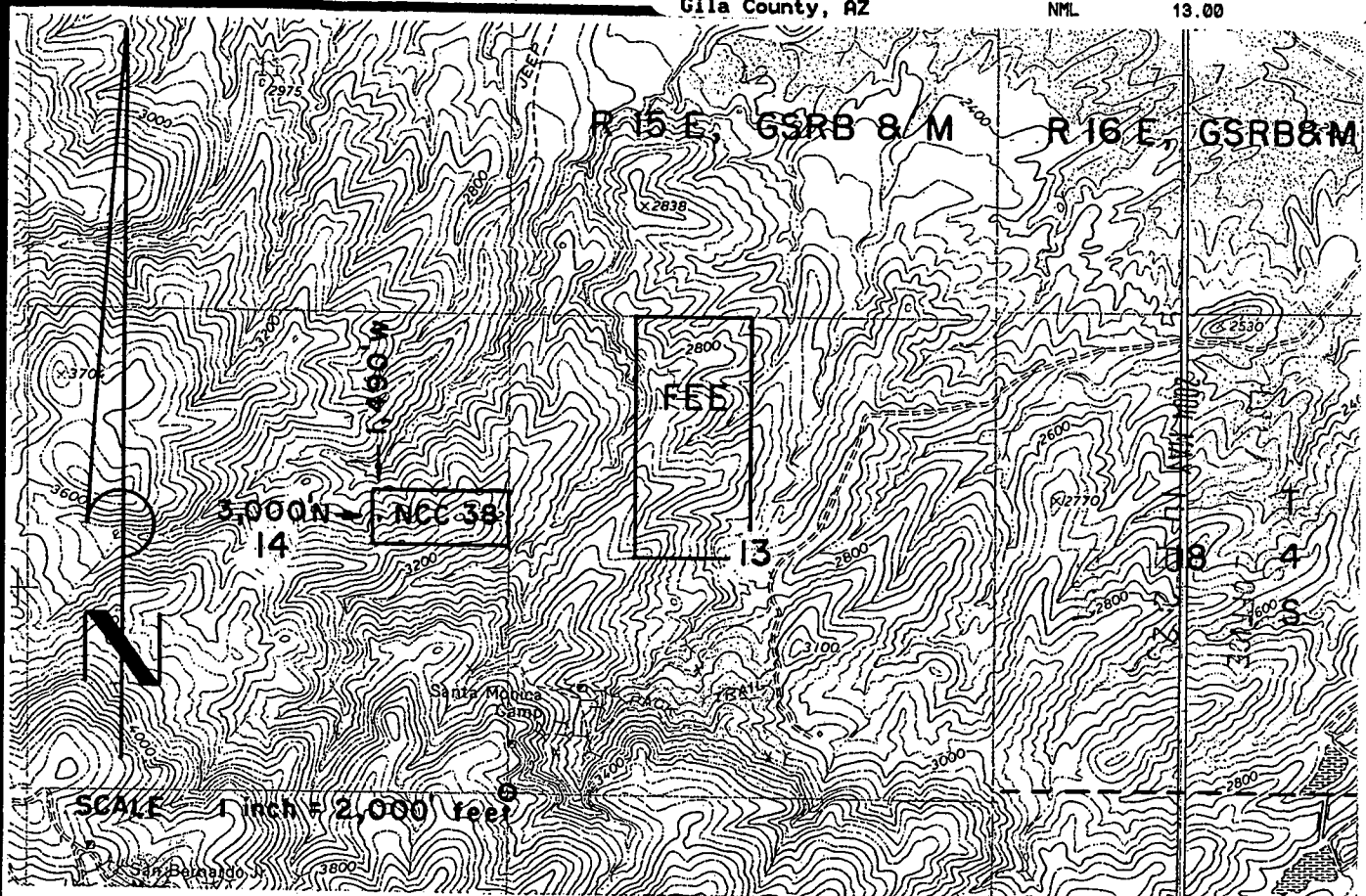
2004 MAY 14 P 2:23
L. J. H. OFFICE

AMC 361199



Gila County, AZ

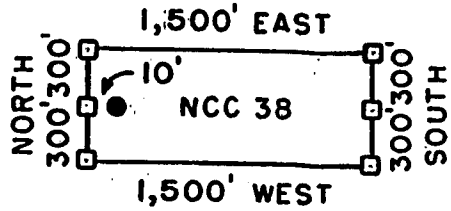
NML



NCC 38 LODE CLAIM- 600' X 1,500'

GILA COUNTY, ARIZONA

THE LOCATION MONUMENT OF THIS NCC CLAIM IS TIED TO THE SW CORNER OF SECTION 13, T 4 S-R 15 E, GSRB 8/M.



- = CLAIM CORNER/END CENTER MONUMENT
- = LOCATION MONUMENT

ALL MONUMENTS ARE 2" X 2" X 5' WOOD POSTS.

PHELPS DODGE EXPLORATION CORP.
ONE NORTH CENTRAL AVENUE
PHOENIX, ARIZONA 85004

ATTACHED TO AND
MADE A PART OF
NCC 38 LOCATION NOTICE
PAGE 2 OF 2

AMP 361190

Gila County, AZ
Linda Haught Ortega, Recorder
05/14/2004
10:58AM
Doc Code: NML

Doc Id: 2004-007598
Receipt #: 24262
Rec Fee: 13.00

PHELPS DODGE EXPLORATION / SAS



2004-007598

Page: 1 of 2
05/14/2004 10:58A
13.00

Gila County, AZ

NML

**ARIZONA NOTICE OF LOCATION
(Lode Claim)**

NOTICE IS HEREBY GIVEN THAT PHELPS DODGE EXPLORATION CORPORATION, whose mailing address is One North Central Avenue, Phoenix, AZ 85004, by its undersigned agent, makes this location of the NCC 39 lode mining claim, in the Unknown Mining District, Gila County, Arizona.

The general course of the claim is from East to West, and said claim is located within NW, NE, SW, SE quarter(s) of Section(s) 14, Township 4 South, Range 15 East, GSRB&M, Gila County, Arizona.

This claim is 1500 feet in length and 600 feet in width.

This Notice of Location is posted on the center line of the claim.

The claim runs from the location monument on which this notice is posted 10 feet in a E'ly direction to the East end line and 1,490 feet in a W'ly direction to the West end line. The claim boundaries are marked by six monuments, one at each corner and one at the center of each end line. The location monument on which this notice is posted is situated within Section 14, Township 4 South, Range 15 East, GSRB&M, Gila County, Arizona, and is approximately 2,400 feet North and 1,510 feet West from the SW corner of Section 13, Township 4 South, Range 15 East, GSRB&M, Gila County, Arizona.

The undersigned claims the ground as depicted on the map which is attached to a copy of this Notice of Location filed in the office of the County Recorder, Gila County, Globe, Arizona.

The claim has been monumented in accordance with State and Federal law. Corner and location monuments are substantial posts projecting at least four feet above the ground.

Located, dated, and posted on the ground this 19TH day of February, 2004.

Phelps Dodge Exploration Corporation (Owner)

By Joseph B. Beckman (Agent)
Joseph B. Beckman

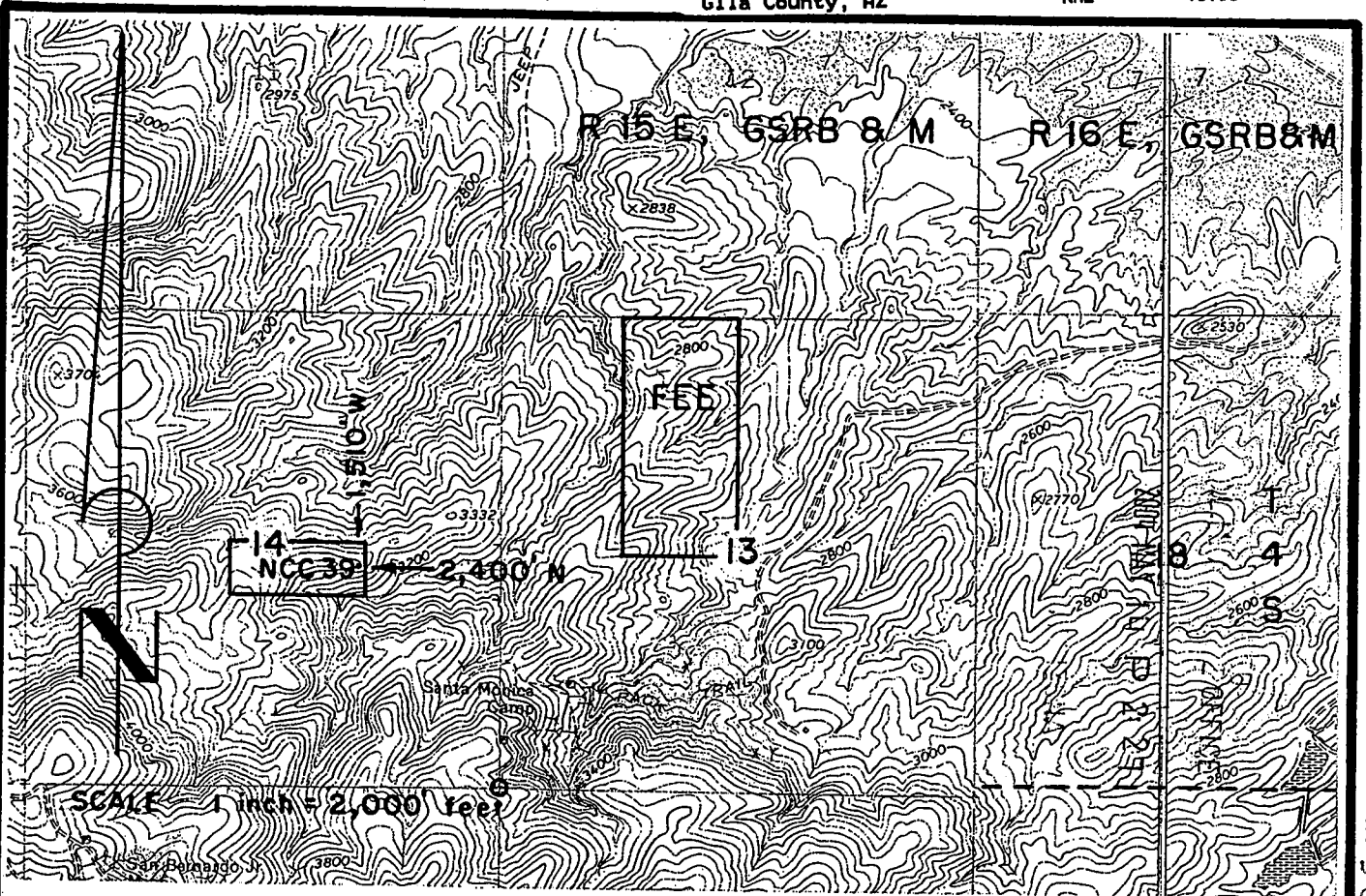
2004 MAY 14 P 2:27
LILA... OFFICE

AMC 361200



Gila County, AZ

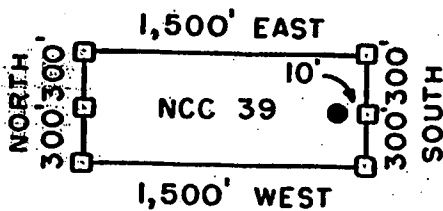
NML



NCC 39 LODE CLAIM- 600' X 1,500'

GILA COUNTY, ARIZONA

THE LOCATION MONUMENT OF THIS NCC CLAIM IS TIED TO THE SW CORNER OF SECTION 13, T 4 S - R 15 E, GSRB & M.



□ = CLAIM CORNER/END CENTER MONUMENT

● = LOCATION MONUMENT

ALL MONUMENTS ARE 2" X 2" X 5' WOOD POSTS.

**PHELPS DODGE EXPLORATION CORP. ATTACHED TO AND
 ONE NORTH CENTRAL AVENUE
 PHOENIX, ARIZONA 85004**

**MADE A PART OF
 NCC 39 LOCATION NOTICE
 PAGE 2 OF 2**

ANC 361200



2004-007599

Page: 1 of 2

05/14/2004 10:58A
13.00

Gila County, AZ

NML

**ARIZONA NOTICE OF LOCATION
(Lode Claim)**

NOTICE IS HEREBY GIVEN THAT PHELPS DODGE EXPLORATION CORPORATION, whose mailing address is One North Central Avenue, Phoenix, AZ 85004, by its undersigned agent, makes this location of the NCC 40 lode mining claim, in the Unknown Mining District, Gila County, Arizona.

The general course of the claim is from East to West, and said claim is located within NE 1/4 SE quarter(s) of Section(s) 14, Township 4 South, Range 15 East, GSRB&M, Gila County, Arizona.

This claim is 1500 feet in length and 600 feet in width.

This Notice of Location is posted on the center line of the claim.

The claim runs from the location monument on which this notice is posted 1490 feet in a E'ly direction to the East end line and 10 feet in a W'ly direction to the West end line. The claim boundaries are marked by six monuments, one at each corner and one at the center of each end line. The location monument on which this notice is posted is situated within Section 14, Township 4 South, Range 15 East, GSRB&M, Gila County, Arizona, and is approximately 2,400 feet North and 1,490 feet West from the SW corner of Section 13, Township 4 South, Range 15 East, GSRB&M, Gila County, Arizona.

The undersigned claims the ground as depicted on the map which is attached to a copy of this Notice of Location filed in the office of the County Recorder, Gila County, Globe, Arizona.

The claim has been monumented in accordance with State and Federal law. Corner and location monuments are substantial posts projecting at least four feet above the ground.

Located, dated, and posted on the ground this 19th day of February, 2004.

Phelps Dodge Exploration Corporation (Owner)

By Joseph B. Beckman (Agent)
Joseph B. Beckman

2004 MAY 14 P 2:27

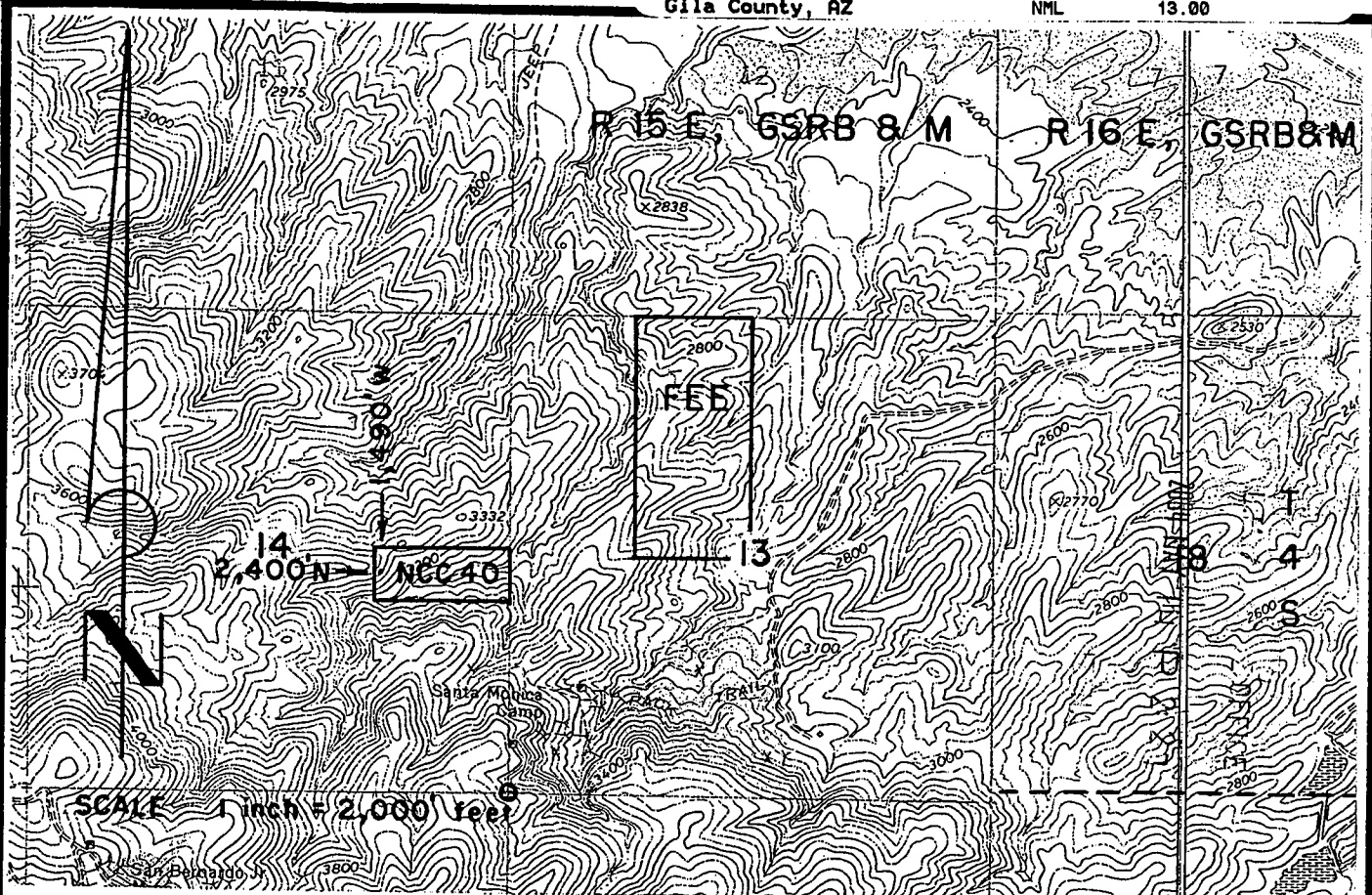
CLERK OF COUNTY RECORDER OFFICE

ANC 361201



Gila County, AZ

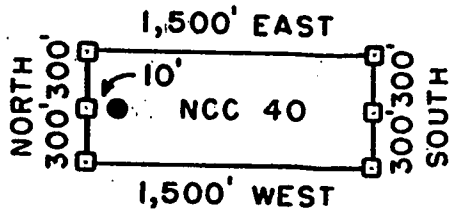
NML



NCC 40 LODE CLAIM- 600' X 1,500'

GILA COUNTY, ARIZONA

THE LOCATION MONUMENT OF THIS NCC CLAIM IS TIED TO THE SW CORNER OF SECTION 13, T 4 S-R 15 E, GSRB & M.



□ = CLAIM CORNER/END CENTER MONUMENT

● = LOCATION MONUMENT

ALL MONUMENTS ARE 2" X 2" X 5' WOOD POSTS.

PHELPS DODGE EXPLORATION CORP.
 ONE NORTH CENTRAL AVENUE
 PHOENIX, ARIZONA 85004

ATTACHED TO AND
 MADE A PART OF
 NCC 40 LOCATION NOTICE
 PAGE 2 OF 2

AMC 361201

Gila County, AZ
Linda Haught Ortega, Recorder
05/14/2004
10:58AM
Doc Code: NML

Doc Id: 2004-007600
Receipt #: 24262
Rec Fee: 13.00

PHELPS DODGE EXPLORATION / SAS&E



Gila County, AZ

NML

2004-007600

Page: 1 of 2
05/14/2004 10:58A
13.00

ARIZONA NOTICE OF LOCATION
(Lode Claim)

NOTICE IS HEREBY GIVEN THAT PHELPS DODGE EXPLORATION CORPORATION, whose mailing address is One North Central Avenue, Phoenix, AZ 85004, by its undersigned agent, makes this location of the NCC 41 lode mining claim, in the Unknown Mining District, Gila County, Arizona.

The general course of the claim is from East to West, and said claim is located within SW 1/4 SE quarter(s) of Section(s) 14, Township 4 South, Range 15 East, GSRB&M, Gila County, Arizona.

This claim is 1500 feet in length and 600 feet in width.

This Notice of Location is posted on the center line of the claim.

The claim runs from the location monument on which this notice is posted 10 feet in a E'ly direction to the East end line and 1490 feet in a W'ly direction to the West end line. The claim boundaries are marked by six monuments, one at each corner and one at the center of each end line. The location monument on which this notice is posted is situated within Section 14, Township 4 South, Range 15 East, GSRB&M, Gila County, Arizona, and is approximately 1800 feet North and 1510 feet West from the SW corner of Section 13, Township 4 South, Range 15 East, GSRB&M, Gila County, Arizona.

The undersigned claims the ground as depicted on the map which is attached to a copy of this Notice of Location filed in the office of the County Recorder, Gila County, Globe, Arizona.

The claim has been monumented in accordance with State and Federal law. Corner and location monuments are substantial posts projecting at least four feet above the ground.

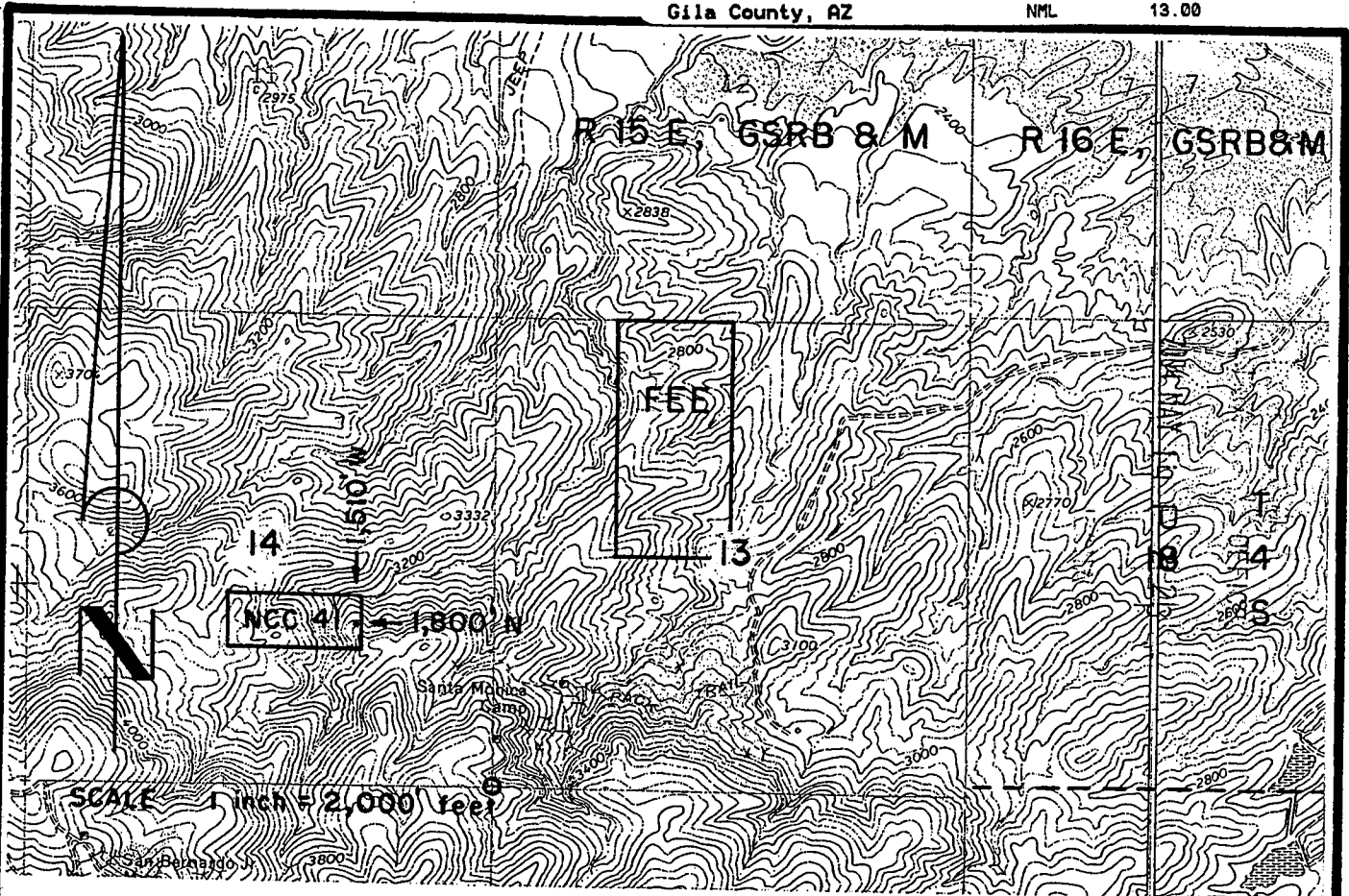
Located, dated, and posted on the ground this 19TH day of February, 2004.

Phelps Dodge Exploration Corporation (Owner)

By Joseph B. Beckman (Agent)
Joseph B. Beckman

2004 MAY 14 P 2:27
LINA... OFFICE

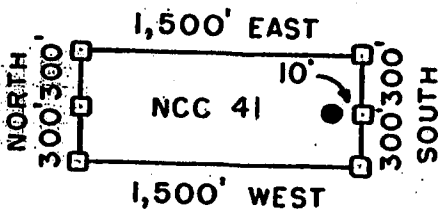
AMC 361202



NCC 41 LODE CLAIM- 600' X 1,500'

GILA COUNTY, ARIZONA

THE LOCATION MONUMENT OF THIS NCC CLAIM IS TIED TO THE SW CORNER OF SECTION 13, T 4 S - R 15 E, GSRB & M.



□ = CLAIM CORNER/END CENTER MONUMENT

● = LOCATION MONUMENT

ALL MONUMENTS ARE 2" X 2" X 5' WOOD POSTS.

PHELPS DODGE EXPLORATION CORP.
ONE NORTH CENTRAL AVENUE
PHOENIX, ARIZONA 85004

ATTACHED TO AND
MADE A PART OF
NCC 41 LOCATION NOTICE
PAGE 2 OF 2

AMC 361202

Gila County, AZ
Linda Haught Ortega, Recorder
05/14/2004
10:58AM
Doc Code: NML

Doc Id: 2004-007601
Receipt #: 24262
Rec Fee: 13.00

PHELPS DODGE EXPLORATION / SASÉ



2004-007601

Page: 1 of 2
05/14/2004 10:58A
13.00

Gila County, AZ

NML

ARIZONA NOTICE OF LOCATION
(Lode Claim)

NOTICE IS HEREBY GIVEN THAT PHELPS DODGE EXPLORATION CORPORATION, whose mailing address is One North Central Avenue, Phoenix, AZ 85004, by its undersigned agent, makes this location of the NCC 42 lode mining claim, in the Unknown Mining District, Gila County, Arizona.

The general course of the claim is from East to West, and said claim is located within SE quarter(s) of Section(s) 14, Township 4 South, Range 15 East, GSRB&M, Gila County, Arizona.

This claim is 1500 feet in length and 600 feet in width.

This Notice of Location is posted on the center line of the claim.

The claim runs from the location monument on which this notice is posted 1490 feet in a E'ly direction to the East end line and 10 feet in a W'ly direction to the West end line. The claim boundaries are marked by six monuments, one at each corner and one at the center of each end line. The location monument on which this notice is posted is situated within Section 14, Township 4 South, Range 15 East, GSRB&M, Gila County, Arizona, and is approximately 1800 feet North and 1490 feet West from the SW corner of Section 13, Township 4 South, Range 15 East, GSRB&M, Gila County, Arizona.

The undersigned claims the ground as depicted on the map which is attached to a copy of this Notice of Location filed in the office of the County Recorder, Gila County, Globe, Arizona.

The claim has been monumented in accordance with State and Federal law. Corner and location monuments are substantial posts projecting at least four feet above the ground.

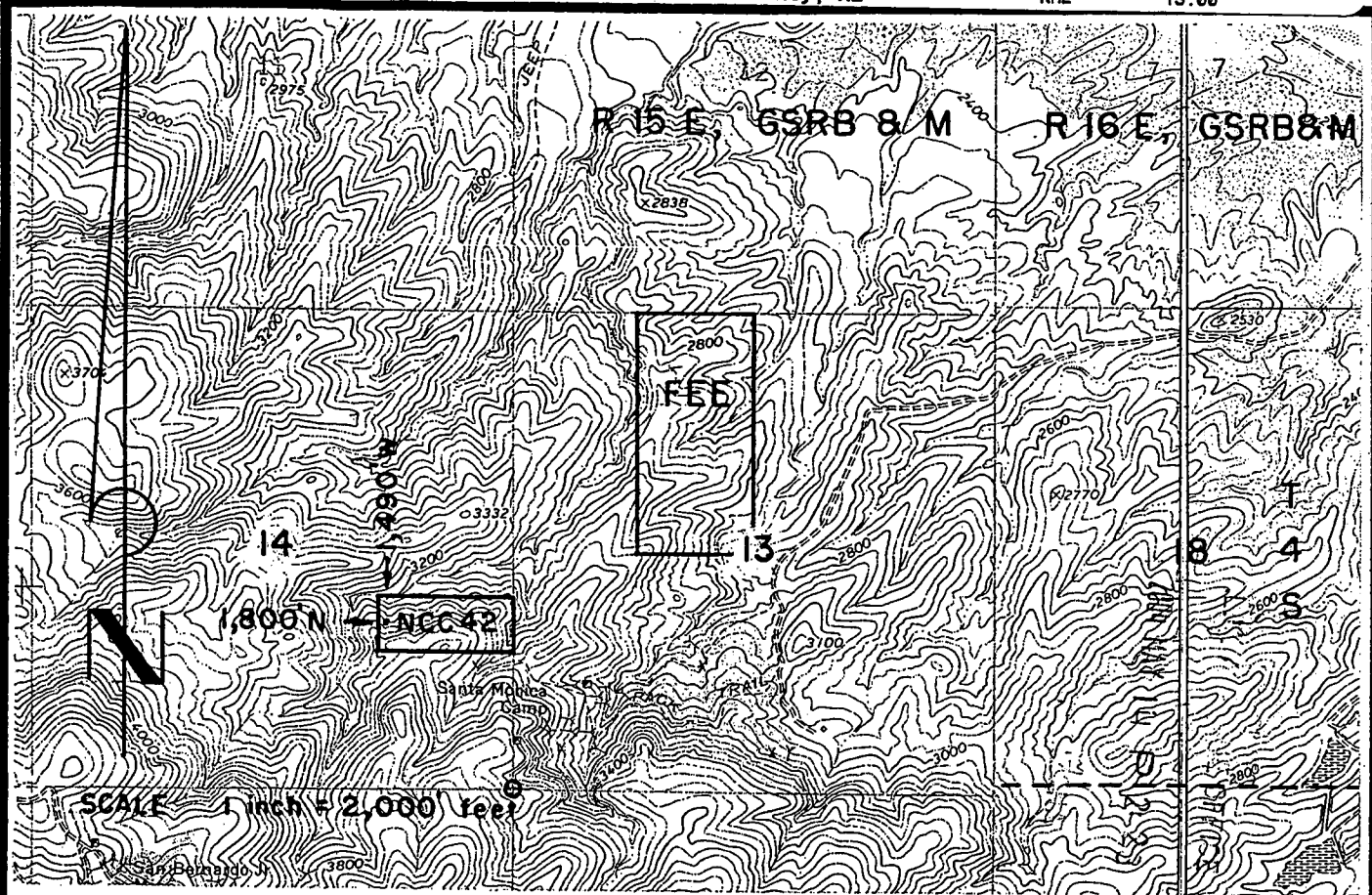
Located, dated, and posted on the ground this 19TH day of February, 2004.

Phelps Dodge Exploration Corporation (Owner)

By Joseph B. Beckman (Agent)
Joseph B. Beckman

2004 MAY 14 2:23
COUNTY RECORDER'S OFFICE

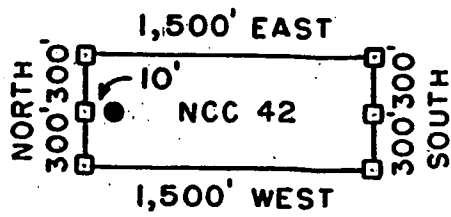
AMC 361203



NCC 42 LODE CLAIM- 600' X 1,500'

GILA COUNTY, ARIZONA

THE LOCATION MONUMENT OF THIS NCC CLAIM IS TIED TO THE SW CORNER OF SECTION 13, T 4 S-R 15 E, GSRB & M.



□ = CLAIM CORNER/END CENTER MONUMENT

● = LOCATION MONUMENT

ALL MONUMENTS ARE 2" X 2" X 5' WOOD POSTS.

PHELPS DODGE EXPLORATION CORP.
ONE NORTH CENTRAL AVENUE
PHOENIX, ARIZONA 85004

ATTACHED TO AND
MADE A PART OF
NCC 42 LOCATION NOTICE
PAGE 2 OF 2

ANC 361203

ANC 361203

Gila County, AZ
Linda Haught Ortega, Recorder
05/14/2004
10:58AM
Doc Code: NML

Doc Id: 2004-007602
Receipt #: 24262
Rec Fee: 13.00

PHELPS DODGE EXPLORATION / SAS



2004-007602

Page: 1 of 2
05/14/2004 10:58A
13.00

Gila County, AZ

NML

ARIZONA NOTICE OF LOCATION
(Lode Claim)

NOTICE IS HEREBY GIVEN THAT PHELPS DODGE EXPLORATION CORPORATION, whose mailing address is One North Central Avenue, Phoenix, AZ 85004, by its undersigned agent, makes this location of the NCC 43 lode mining claim, in the Unknown Mining District, Gila County, Arizona.

The general course of the claim is from East to West, and said claim is located within SW 1/4 SE quarter(s) of Section(s) 14, Township 4 South, Range 15 East, GSRB&M, Gila County, Arizona.

This claim is 1500 feet in length and 300 feet in width.

This Notice of Location is posted on the center line of the claim.

The claim runs from the location monument on which this notice is posted 10 feet in a E'ly direction to the East end line and 1490 feet in a W'ly direction to the West end line. The claim boundaries are marked by six monuments, one at each corner and one at the center of each end line. The location monument on which this notice is posted is situated within Section 14, Township 4 South, Range 15 East, GSRB&M, Gila County, Arizona, and is approximately 1,350 feet North and 1,510 feet West from the SW corner of Section 13, Township 4 South, Range 15 East, GSRB&M, Gila County, Arizona.

The undersigned claims the ground as depicted on the map which is attached to a copy of this Notice of Location filed in the office of the County Recorder, Gila County, Globe, Arizona.

The claim has been monumented in accordance with State and Federal law. Corner and location monuments are substantial posts projecting at least four feet above the ground.

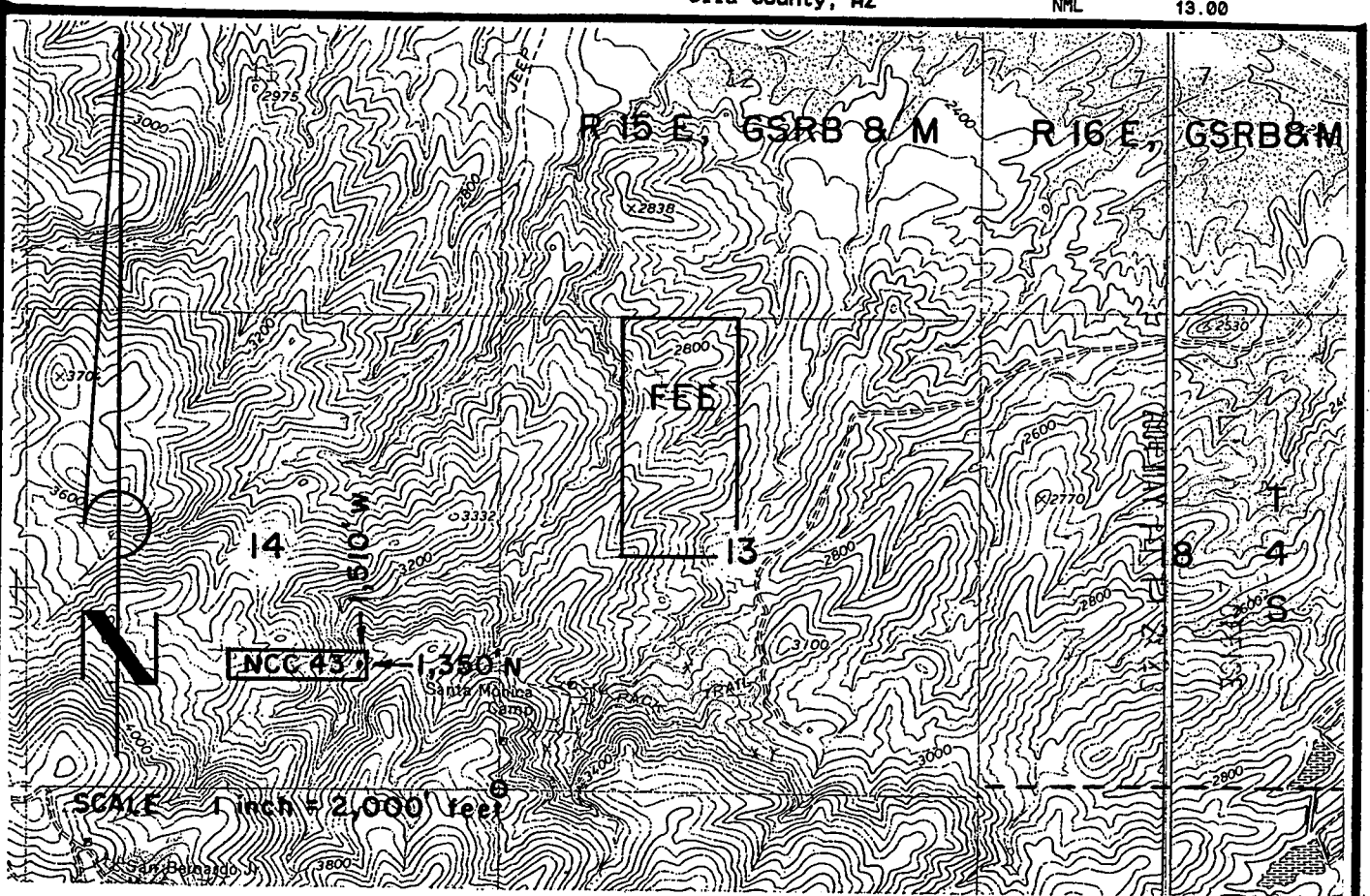
Located, dated, and posted on the ground this 19TH day of February, 2004

Phelps Dodge Exploration Corporation (Owner)

By Joseph B. Beckman (Agent)
Joseph B. Beckman

2004 MAY 14 2:23
COUNTY RECORDER'S OFFICE

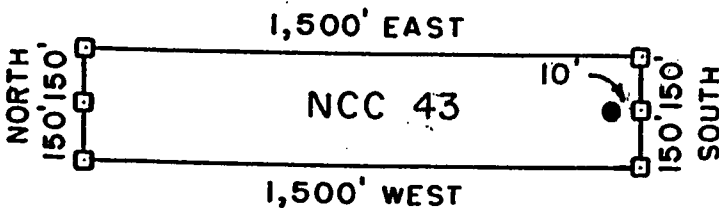
AMC 361204



NCC 43 LODE CLAIM - 300' X 1,500'

GILA COUNTY, ARIZONA

THE LOCATION MONUMENT OF THIS NCC CLAIM IS TIED TO THE SW CORNER OF SECTION 13, T 4 S-R 15 E, GSRB & M.



- = CLAIM CORNER/END
- = LOCATION MONUMENT
- ALL MONUMENTS ARE 2" X 2" X 5' WOOD POSTS.

PHELPS DODGE EXPLORATION CORP. ATTACHED TO AND ONE NORTH CENTRAL AVENUE PHOENIX, ARIZONA 85004

MADE A PART OF NCC 43 LOCATION NOTICE PAGE 2 OF 2

AMC 361204

Gila County, AZ
Linda Haught Ortega, Recorder
05/14/2004
10:58AM
Doc Code: NML

Doc Id: 2004-007603
Receipt #: 24262
Rec Fee: 13.00

PHELPS DODGE EXPLORATION / SASE



2004-007603
Page: 1 of 2
05/14/2004 10:58A
13.00

Gila County, AZ

NML

ARIZONA NOTICE OF LOCATION
(Lode Claim)

NOTICE IS HEREBY GIVEN THAT PHELPS DODGE EXPLORATION CORPORATION, whose mailing address is One North Central Avenue, Phoenix, AZ 85004, by its undersigned agent, makes this location of the NCC 44 lode mining claim, in the Unknown Mining District, Gila County, Arizona.

The general course of the claim is from East to West, and said claim is located within _____, _____, _____, SE, quarter(s) of Section(s) 14, Township 4 South, Range 15 East, GSRB&M, Gila County, Arizona.

This claim is 1500 feet in length and 300 feet in width.

This Notice of Location is posted on the center line of the claim.

The claim runs from the location monument on which this notice is posted 1,490 feet in a E'ly direction to the East end line and 10 feet in a W'ly direction to the West end line. The claim boundaries are marked by six monuments, one at each corner and one at the center of each end line. The location monument on which this notice is posted is situated within Section 14, Township 4 South, Range 15 East, GSRB&M, Gila County, Arizona, and is approximately 1,350 feet North and 1,490 feet West from the SW corner of Section 13, Township 4 South, Range 15 East, GSRB&M, Gila County, Arizona.

The undersigned claims the ground as depicted on the map which is attached to a copy of this Notice of Location filed in the office of the County Recorder, Gila County, Globe, Arizona.

The claim has been monumented in accordance with State and Federal law. Corner and location monuments are substantial posts projecting at least four feet above the ground.

Located, dated, and posted on the ground this 19TH day of February, 2004.

Phelps Dodge Exploration Corporation (Owner)

By Joseph B. Beckman (Agent)
Joseph B. Beckman

2004 MAY 14 P 2:23

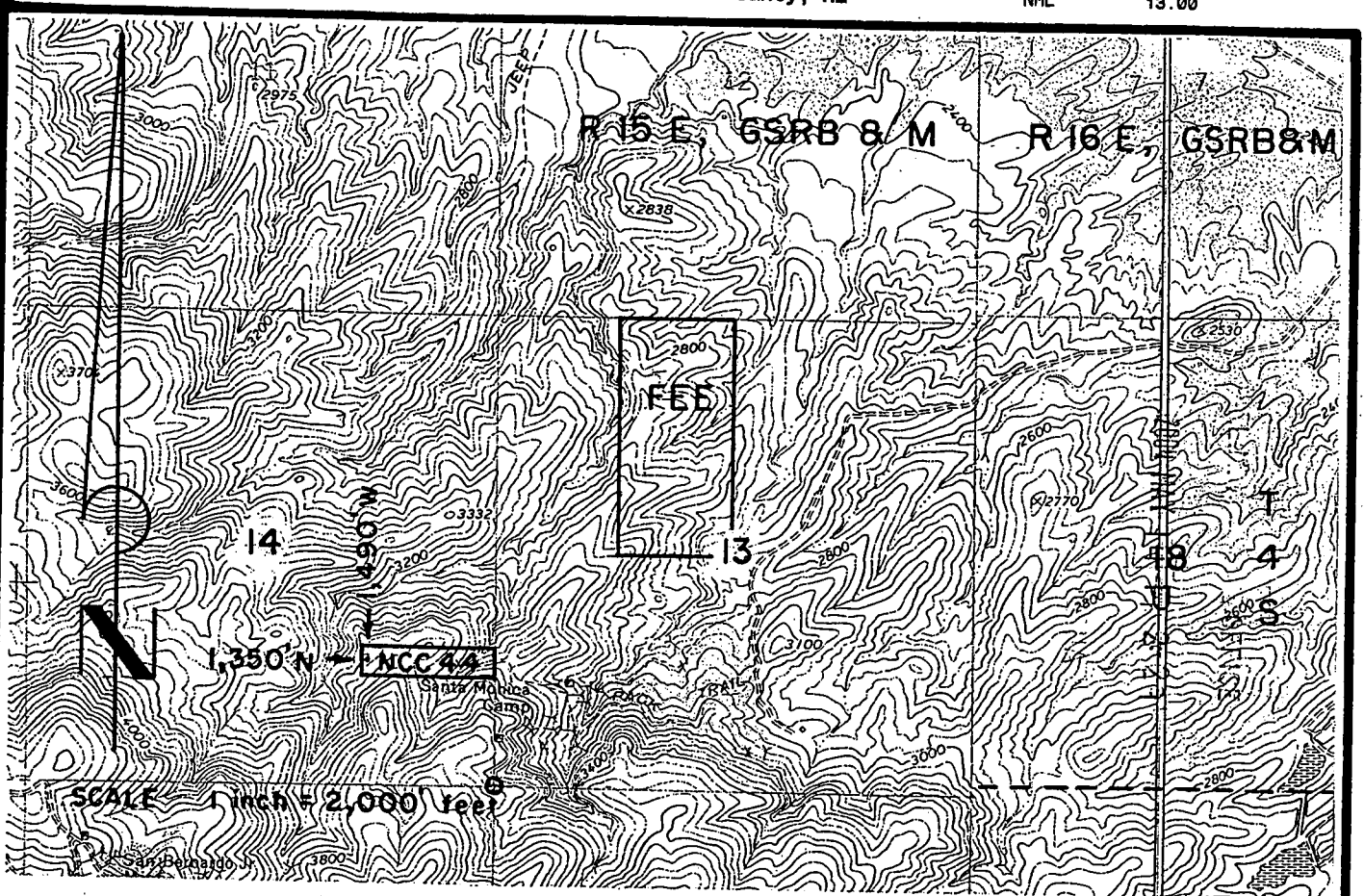
CLERK OF COUNTY OFFICE

AMC 361205



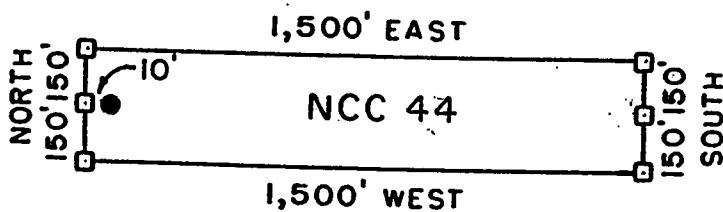
Gila County, AZ

NML



NCC 44 LODE CLAIM - 300' X 1,500'
GILA COUNTY, ARIZONA

**THE LOCATION MONUMENT OF THIS NCC CLAIM IS TIED TO
THE SW CORNER OF SECTION 13, T 4 S-R 15 E, GSRB & M.**



- = CLAIM CORNER/END
- = LOCATION MONUMENT
- ALL MONUMENTS ARE 2" X 2" X 5' WOOD POSTS.

**PHELPS DODGE EXPLORATION CORP. ATTACHED TO AND
ONE NORTH CENTRAL AVENUE
PHOENIX, ARIZONA 85004**

**MADE A PART OF
NCC 44 LOCATION NOTICE
PAGE 2 OF 2**

AMC 361205

Gila County, AZ
Linda Haught Ortega, Recorder
05/14/2004
10:58AM
Doc Code: NML

Doc Id: 2004-007604
Receipt #: 24262
Rec Fee: 13.00

PHELPS DODGE EXPLORATION / SASE



2004-007604
Page: 1 of 2
05/14/2004 10:58A
13.00

Gila County, AZ

NML

ARIZONA NOTICE OF LOCATION
(Lode Claim)

NOTICE IS HEREBY GIVEN THAT PHELPS DODGE EXPLORATION CORPORATION, whose mailing address is One North Central Avenue, Phoenix, AZ 85004, by its undersigned agent, makes this location of the NCC 45 lode mining claim, in the Unknown Mining District, Gila County, Arizona.

The general course of the claim is from East to West, and said claim is located within SE quarter(s) of Section(s) 14, Township 4 South, Range 15 East, GSRB&M, Gila County, Arizona.

This claim is 1500 feet in length and 600 feet in width.

This Notice of Location is posted on the center line of the claim.

The claim runs from the location monument on which this notice is posted 10 feet in a E'ly direction to the East end line and 1,490 feet in a W'ly direction to the West end line. The claim boundaries are marked by six monuments, one at each corner and one at the center of each end line. The location monument on which this notice is posted is situated within Section 14, Township 4 South, Range 15 East, GSRB&M, Gila County, Arizona, and is approximately 600 feet North and 10 feet West from the SW corner of Section 13, Township 4 South, Range 15 East, GSRB&M, Gila County, Arizona.

The undersigned claims the ground as depicted on the map which is attached to a copy of this Notice of Location filed in the office of the County Recorder, Gila County, Globe, Arizona.

The claim has been monumented in accordance with State and Federal law. Corner and location monuments are substantial posts projecting at least four feet above the ground.

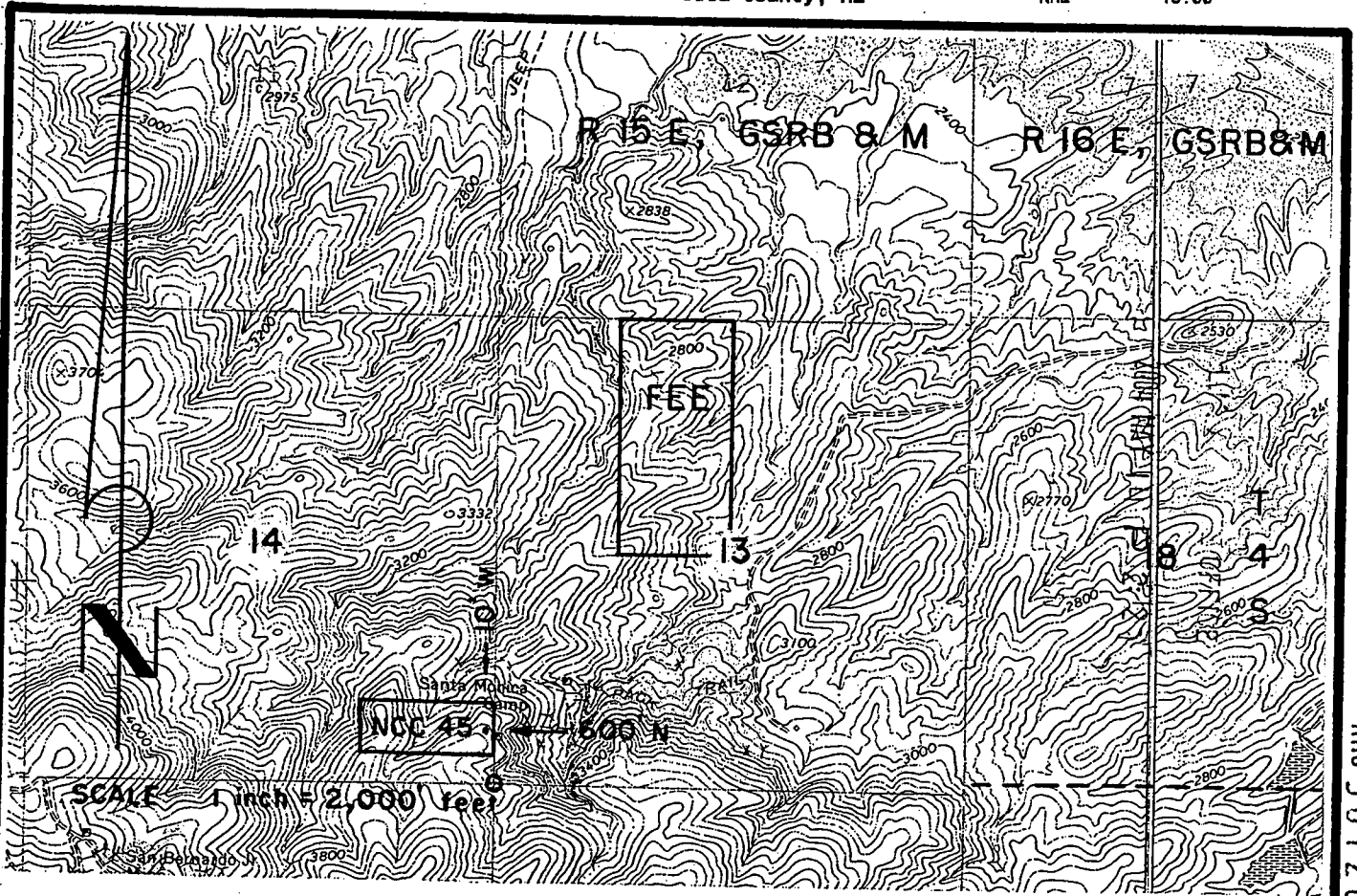
Located, dated, and posted on the ground this 19TH day of February, 2004.

Phelps Dodge Exploration Corporation (Owner)

By Joseph B. Beckman (Agent)
Joseph B. Beckman

REC'D
MAY 14 2004
COUNTY RECORDER
GILA COUNTY, ARIZONA

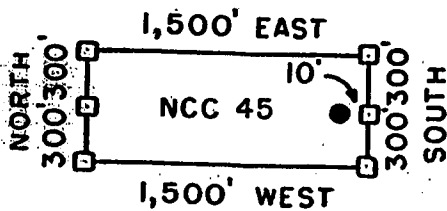
ANC 361206



NCC 45 LODE CLAIM- 600' X 1,500'

GILA COUNTY, ARIZONA

THE LOCATION MONUMENT OF THIS NCC CLAIM IS TIED TO THE SW CORNER OF SECTION 13, T 4 S- R 15 E, GSRB & M.



□ = CLAIM CORNER/END CENTER MONUMENT

● = LOCATION MONUMENT

ALL MONUMENTS ARE 2" X 2" X 5' WOOD POSTS.

PHELPS DODGE EXPLORATION CORP.
 ONE NORTH CENTRAL AVENUE
 PHOENIX, ARIZONA 85004

ATTACHED TO AND
 MADE A PART OF
 NCC 45 LOCATION NOTICE
 PAGE 2 OF 2

AMC 361206

Gila County, AZ
Linda Haught Ortega, Recorder
05/14/2004
10:58AM
Doc Code: NML

Doc Id: 2004-007605
Receipt #: 24262
Rec Fee: 13.00

PHELPS DODGE EXPLORATION / SASE



2004-007605

Page: 1 of 2
05/14/2004 10:58A
13.00

Gila County, AZ

NML

**ARIZONA NOTICE OF LOCATION
(Lode Claim)**

NOTICE IS HEREBY GIVEN THAT PHELPS DODGE EXPLORATION CORPORATION, whose mailing address is One North Central Avenue, Phoenix, AZ 85004, by its undersigned agent, makes this location of the NCC 46 lode mining claim, in the Unknown Mining District, Gila County, Arizona.

The general course of the claim is from East to West, and said claim is located within NW quarter(s) of Section(s) 13, Township 4 South, Range 15 East, GSRB&M, Gila County, Arizona.

This claim is 1500 feet in length and 600 feet in width.

This Notice of Location is posted on the center line of the claim.

The claim runs from the location monument on which this notice is posted 1490 feet in a E'ly direction to the East end line and 10 feet in a W'ly direction to the West end line. The claim boundaries are marked by six monuments, one at each corner and one at the center of each end line. The location monument on which this notice is posted is situated within Section 13, Township 4 South, Range 15 East, GSRB&M, Gila County, Arizona, and is approximately 4,800 feet North and 10 feet East from the SW corner of Section 13, Township 4 South, Range 15 East, GSRB&M, Gila County, Arizona.

The undersigned claims the ground as depicted on the map which is attached to a copy of this Notice of Location filed in the office of the County Recorder, Gila County, Globe, Arizona.

The claim has been monumented in accordance with State and Federal law. Corner and location monuments are substantial posts projecting at least four feet above the ground.

Located, dated, and posted on the ground this 28TH day of February, 2004.

Phelps Dodge Exploration Corporation (Owner)

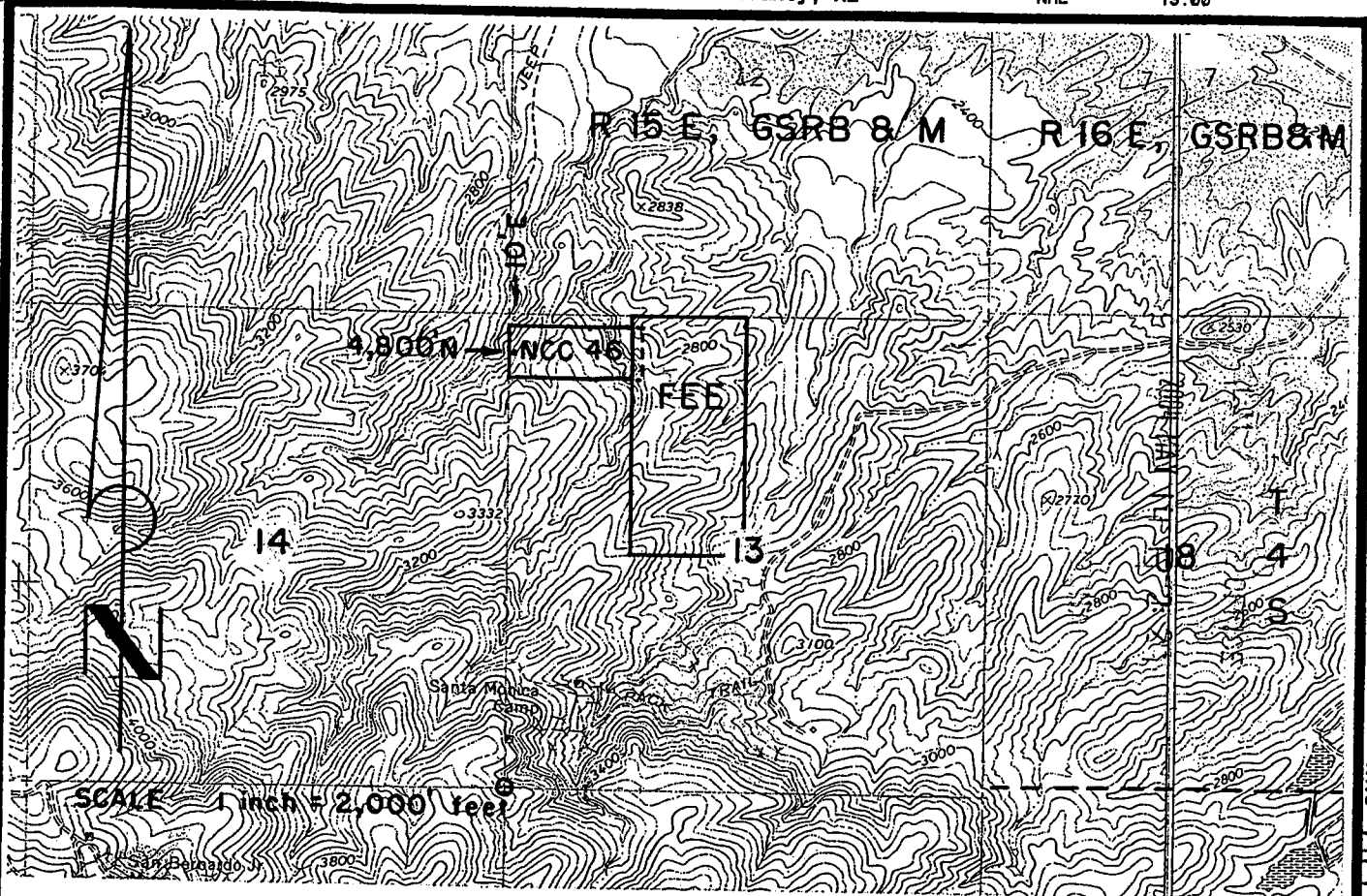
By Joseph B. Beckman (Agent)

Joseph B. Beckman

2004 MAY 14 2:29

COUNTY RECORDER OFFICE

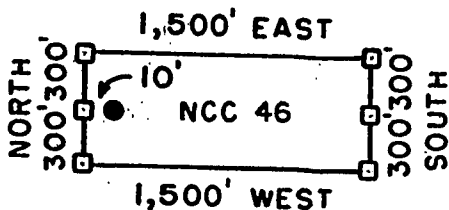
ANC 361207



NCC 46 LODE CLAIM- 600' X 1,500'

GILA COUNTY, ARIZONA

THE LOCATION MONUMENT OF THIS NCC CLAIM IS TIED TO THE SW CORNER OF SECTION 13, T 4 S-R 15 E, GSRB & M.



□ = CLAIM CORNER/END CENTER MONUMENT

● = LOCATION MONUMENT

ALL MONUMENTS ARE 2" X 2" X 5' WOOD POSTS.

PHELPS DODGE EXPLORATION CORP.
ONE NORTH CENTRAL AVENUE
PHOENIX, ARIZONA 85004

ATTACHED TO AND
MADE A PART OF
NCC 46 LOCATION NOTICE
PAGE 2 OF 2

ANC 361207

Gila County, AZ
Linda Haught Ortega, Recorder
05/14/2004
10:58AM
Doc Code: NML

Doc Id: 2004-007606
Receipt #: 24262
Rec Fee: 13.00

PHELPS DODGE EXPLORATION / SASE



2004-007606

Page: 1 of 2

05/14/2004 10:58A
13.00

Gila County, AZ

NML

**ARIZONA NOTICE OF LOCATION
(Lode Claim)**

NOTICE IS HEREBY GIVEN THAT PHELPS DODGE EXPLORATION CORPORATION, whose mailing address is One North Central Avenue, Phoenix, AZ 85004, by its undersigned agent, makes this location of the NCC 47 lode mining claim, in the Unknown Mining District, Gila County, Arizona.

The general course of the claim is from East to West, and said claim is located within NW quarter(s) of Section(s) 13, Township 4 South, Range 15 East, GSRB&M, Gila County, Arizona.

This claim is 1500 feet in length and 600 feet in width.

This Notice of Location is posted on the center line of the claim.

The claim runs from the location monument on which this notice is posted 1,490 feet in a E'ly direction to the East end line and 10 feet in a W'ly direction to the West end line. The claim boundaries are marked by six monuments, one at each corner and one at the center of each end line. The location monument on which this notice is posted is situated within Section 13, Township 4 South, Range 15 East, GSRB&M, Gila County, Arizona, and is approximately 4,200 feet North and 10 feet East from the SW corner of Section 13, Township 4 South, Range 15 East, GSRB&M, Gila County, Arizona.

The undersigned claims the ground as depicted on the map which is attached to a copy of this Notice of Location filed in the office of the County Recorder, Gila County, Globe, Arizona.

The claim has been monumented in accordance with State and Federal law. Corner and location monuments are substantial posts projecting at least four feet above the ground.

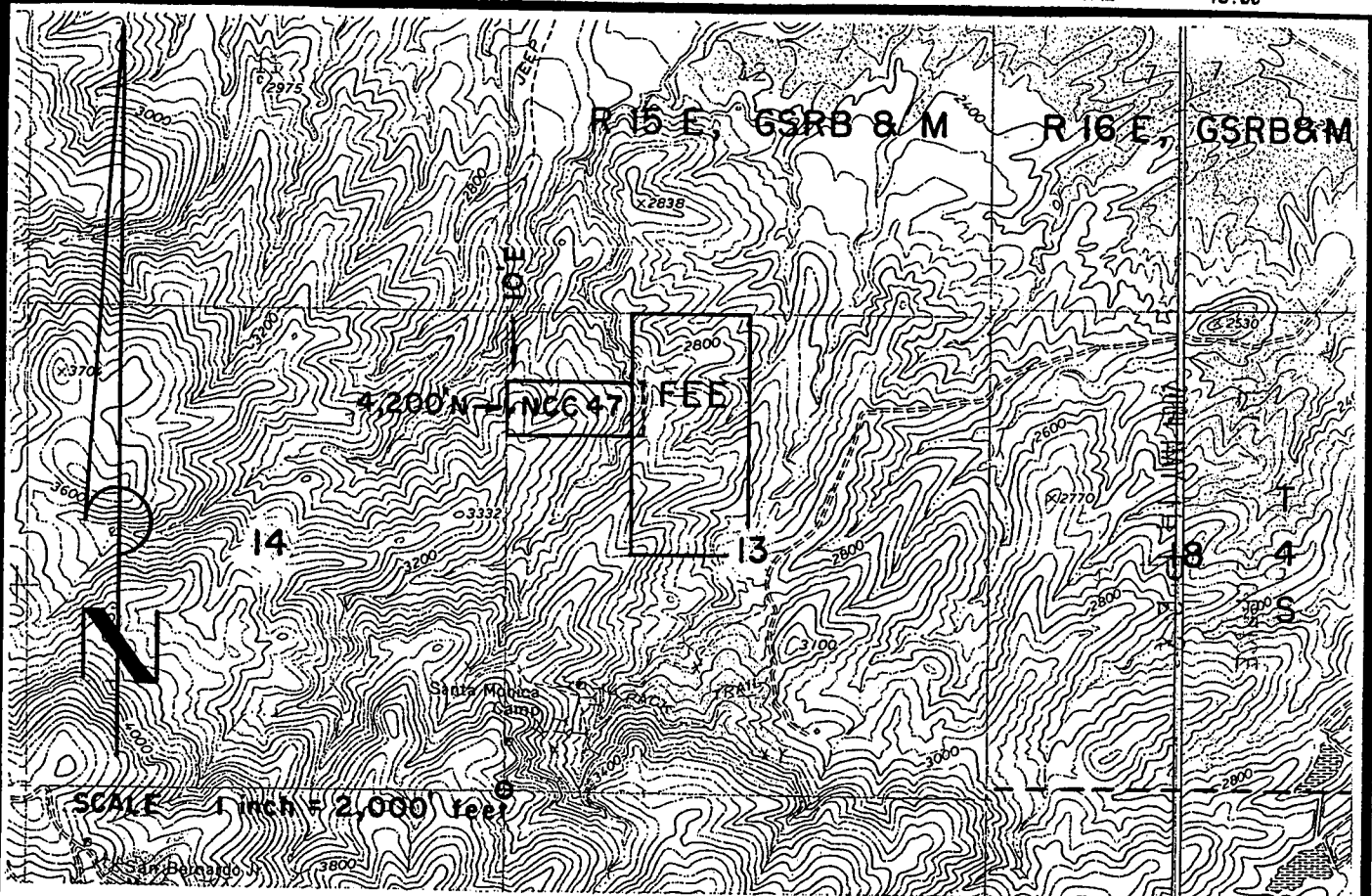
Located, dated, and posted on the ground this 28TH day of February, 2004.

Phelps Dodge Exploration Corporation (Owner)

By Joseph B. Beckman (Agent)
Joseph B. Beckman

RECORDED
MAY 14 2004
OFFICE

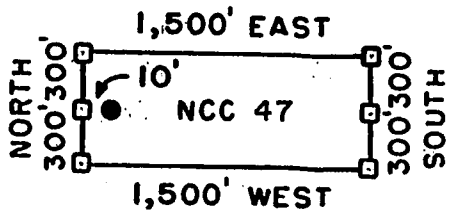
ANG 361208



NCC 47 LODE CLAIM- 600' X 1,500'

GILA COUNTY, ARIZONA

THE LOCATION MONUMENT OF THIS NCC CLAIM IS TIED TO THE SW CORNER OF SECTION 13, T 4 S-R 15 E, GSRB & M.



□ = CLAIM CORNER/END CENTER MONUMENT

● = LOCATION MONUMENT

ALL MONUMENTS ARE 2" X 2" X 5' WOOD POSTS.

PHELPS DODGE EXPLORATION CORP.
ONE NORTH CENTRAL AVENUE
PHOENIX, ARIZONA 85004

ATTACHED TO AND
MADE A PART OF
NCC 47 LOCATION NOTICE
PAGE 2 OF 2

ANC 361208

Gila County, AZ
Linda Haught Ortega, Recorder
05/14/2004
10:58AM
Doc Code: NML

Doc Id: 2004-007607
Receipt #: 24262
Rec Fee: 13.00

PHELPS DODGE EXPLORATION / SAS



2004-007607
Page: 1 of 2
05/14/2004 10:58A
13.00

Gila County, AZ

NML

**ARIZONA NOTICE OF LOCATION
(Lode Claim)**

NOTICE IS HEREBY GIVEN THAT PHELPS DODGE EXPLORATION CORPORATION, whose mailing address is One North Central Avenue, Phoenix, AZ 85004, by its undersigned agent, makes this location of the NCC 48 lode mining claim, in the Unknown Mining District, Gila County, Arizona.

The general course of the claim is from East to West, and said claim is located within NW quarter(s) of Section(s) 13, Township 4 South, Range 15 East, GSRB&M, Gila County, Arizona.

This claim is 1500 feet in length and 600 feet in width.

This Notice of Location is posted on the center line of the claim.

The claim runs from the location monument on which this notice is posted 1490 feet in a E'ly direction to the East end line and 10 feet in a W'ly direction to the West end line. The claim boundaries are marked by six monuments, one at each corner and one at the center of each end line. The location monument on which this notice is posted is situated within Section 13, Township 4 South, Range 15 East, GSRB&M, Gila County, Arizona, and is approximately 3,600 feet North and 10 feet East from the SW corner of Section 13, Township 4 South, Range 15 East, GSRB&M, Gila County, Arizona.

The undersigned claims the ground as depicted on the map which is attached to a copy of this Notice of Location filed in the office of the County Recorder, Gila County, Globe, Arizona.

The claim has been monumented in accordance with State and Federal law. Corner and location monuments are substantial posts projecting at least four feet above the ground.

Located, dated, and posted on the ground this 28TH day of February, 2004.

Phelps Dodge Exploration Corporation (Owner)

By Joseph B. Beckman (Agent)
Joseph B. Beckman

2004 MAY 14 P 2:30

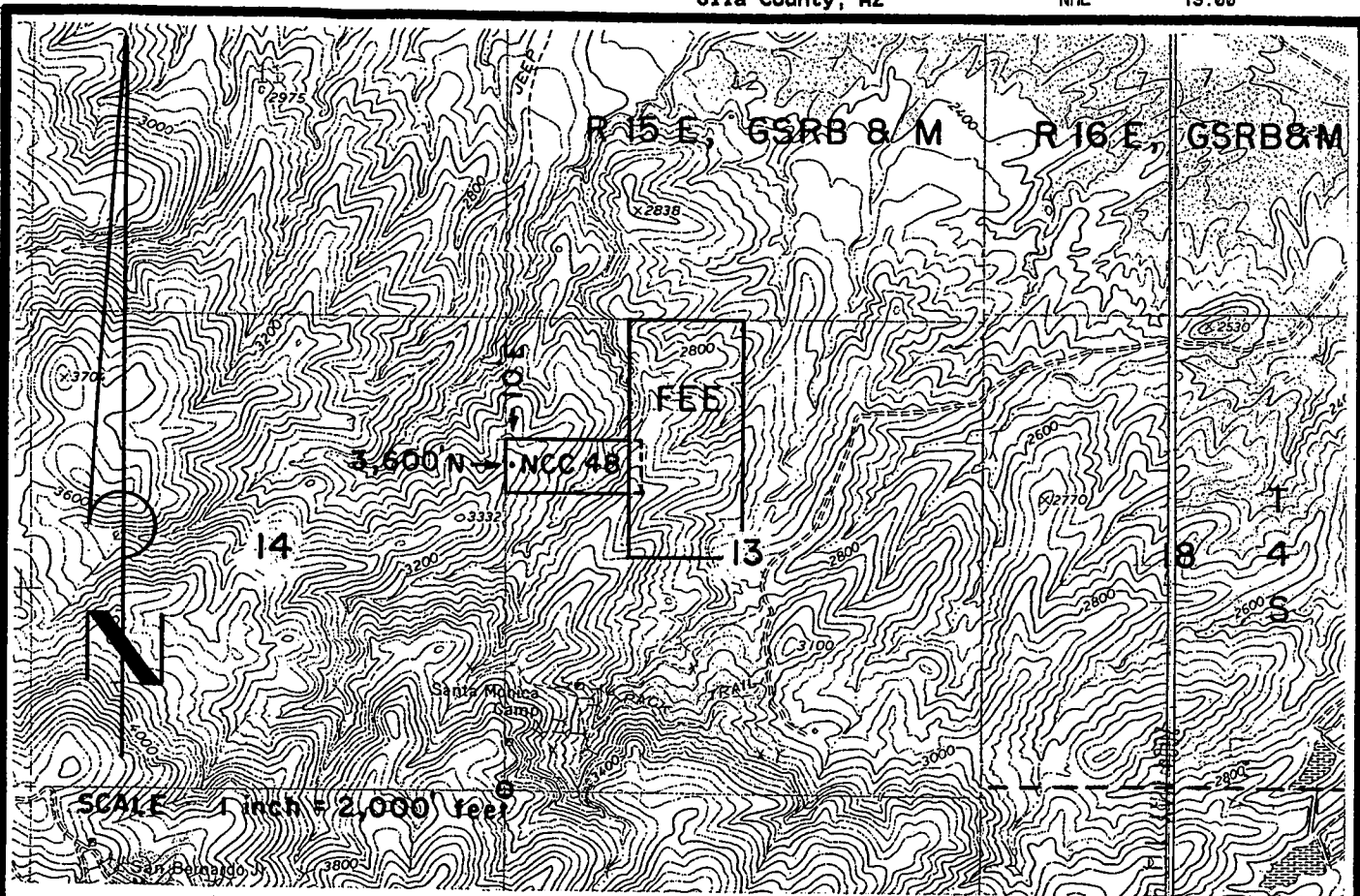
REC'D
OFFICE

AMC 361209



Gila County, AZ

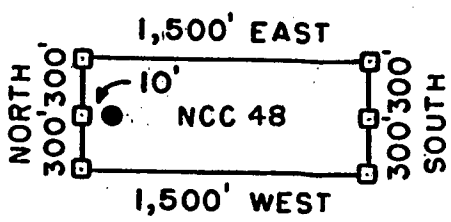
NML



NCC 48 LODE CLAIM- 600' X 1,500'

GILA COUNTY, ARIZONA

THE LOCATION MONUMENT OF THIS NCC CLAIM IS TIED TO THE SW CORNER OF SECTION 13, T 4 S-R 15 E, GSRB & M.



- = CLAIM CORNER/END CENTER MONUMENT
- = LOCATION MONUMENT

ALL MONUMENTS ARE 2" X 2" X 5' WOOD POSTS.

PHELPS DODGE EXPLORATION CORP.
ONE NORTH CENTRAL AVENUE
PHOENIX, ARIZONA 85004

ATTACHED TO AND
MADE A PART OF
NCC 48 LOCATION NOTICE
PAGE 2 OF 2

ANC 361209

Gila County, AZ
Linda Haught Ortega, Recorder
05/14/2004
10:58AM
Doc Code: NML

Doc Id: 2004-007608
Receipt #: 24262
Rec Fee: 13.00

PHELPS DODGE EXPLORATION / SAS



2004-007608
Page: 1 of 2
05/14/2004 10:58A
13.00

Gila County, AZ

NML

**ARIZONA NOTICE OF LOCATION
(Lode Claim)**

NOTICE IS HEREBY GIVEN THAT PHELPS DODGE EXPLORATION CORPORATION, whose mailing address is One North Central Avenue, Phoenix, AZ 85004, by its undersigned agent, makes this location of the NCC 49 lode mining claim, in the Unknown Mining District, Gila County, Arizona.

The general course of the claim is from East to West, and said claim is located within _____, _____, _____, NW, quarter(s) of Section(s) 13, Township 4 South, Range 15 East, GSRB&M, Gila County, Arizona.

This claim is 1500 feet in length and 600 feet in width.

This Notice of Location is posted on the center line of the claim.

The claim runs from the location monument on which this notice is posted 1490 feet in a E'ly direction to the East end line and 10 feet in a W'ly direction to the West end line. The claim boundaries are marked by six monuments, one at each corner and one at the center of each end line. The location monument on which this notice is posted is situated within Section 13, Township 4 South, Range 15 East, GSRB&M, Gila County, Arizona, and is approximately 3,000 feet North and 10 feet East from the SW corner of Section 13, Township 4 South, Range 15 East, GSRB&M, Gila County, Arizona.

The undersigned claims the ground as depicted on the map which is attached to a copy of this Notice of Location filed in the office of the County Recorder, Gila County, Globe, Arizona.

The claim has been monumented in accordance with State and Federal law. Corner and location monuments are substantial posts projecting at least four feet above the ground.

Located, dated, and posted on the ground this 28th day of February, 2004.

Phelps Dodge Exploration Corporation (Owner)

By Joseph B Beckman (Agent)
Joseph B. Beckman

2004 MAY 14 P 2:30

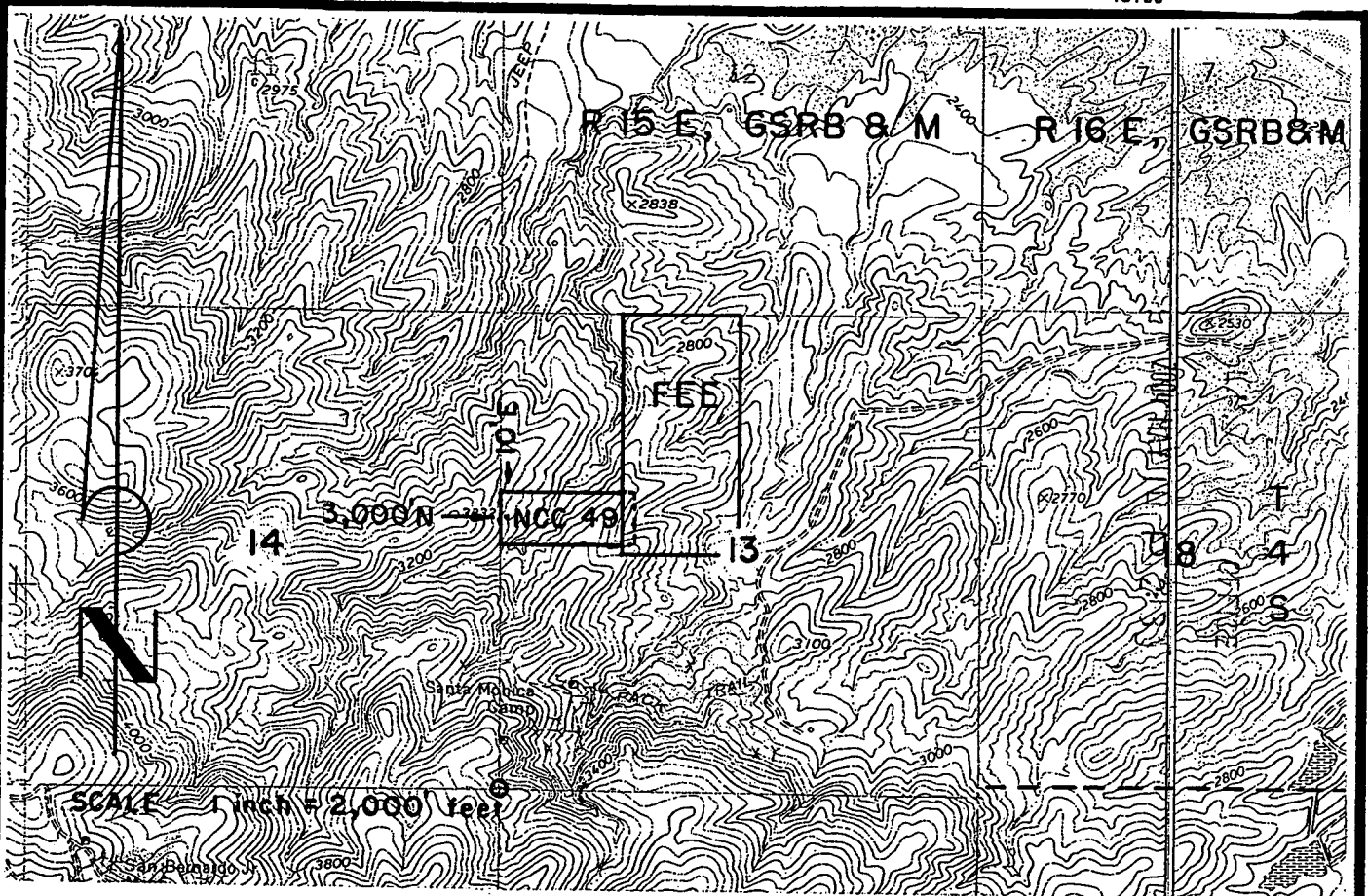
CLERK'S OFFICE

ANC 361210



Gila County, AZ

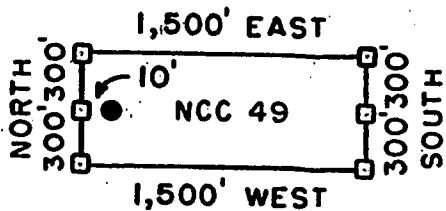
NML



NCC 49 LODE CLAIM- 600' X 1,500'

GILA COUNTY, ARIZONA

THE LOCATION MONUMENT OF THIS NCC CLAIM IS TIED TO THE SW CORNER OF SECTION 13, T 4 S-R 15 E, GSRB & M.



□ = CLAIM CORNER/END CENTER MONUMENT

● = LOCATION MONUMENT

ALL MONUMENTS ARE 2" X 2" X 5' WOOD POSTS.

PHELPS DODGE EXPLORATION CORP.
 ONE NORTH CENTRAL AVENUE
 PHOENIX, ARIZONA 85004

ATTACHED TO AND
 MADE A PART OF
 NCC 49 LOCATION NOTICE
 PAGE 2 OF 2

ANC 361210

ANC 361210

Gila County, AZ
Linda Haught Ortega, Recorder
05/14/2004
10:58AM
Doc Code: NML

Doc Id: 2004-007609
Receipt #: 24262
Rec Fee: 13.00

PHELPS DODGE EXPLORATION / SAS



2004-007609

Page: 1 of 2
05/14/2004 10:58A
13.00

Gila County, AZ

NML

**ARIZONA NOTICE OF LOCATION
(Lode Claim)**

NOTICE IS HEREBY GIVEN THAT PHELPS DODGE EXPLORATION CORPORATION, whose mailing address is One North Central Avenue, Phoenix, AZ 85004, by its undersigned agent, makes this location of the NCC 50 lode mining claim, in the Unknown Mining District, Gila County, Arizona.

The general course of the claim is from East to West, and said claim is located within NW 1/4 SW quarter(s) of Section(s) 13, Township 4 South, Range 15 East, GSRB&M, Gila County, Arizona.

This claim is 1500 feet in length and 600 feet in width.

This Notice of Location is posted on the center line of the claim.

The claim runs from the location monument on which this notice is posted 1,490 feet in a E'ly direction to the East end line and 10 feet in a W'ly direction to the West end line. The claim boundaries are marked by six monuments, one at each corner and one at the center of each end line. The location monument on which this notice is posted is situated within Section 13, Township 4 South, Range 15 East, GSRB&M, Gila County, Arizona, and is approximately 2,400 feet North and 10 feet East from the SW corner of Section 13, Township 4 South, Range 15 East, GSRB&M, Gila County, Arizona.

The undersigned claims the ground as depicted on the map which is attached to a copy of this Notice of Location filed in the office of the County Recorder, Gila County, Globe, Arizona.

The claim has been monumented in accordance with State and Federal law. Corner and location monuments are substantial posts projecting at least four feet above the ground.

Located, dated, and posted on the ground this 28TH day of February, 2004.

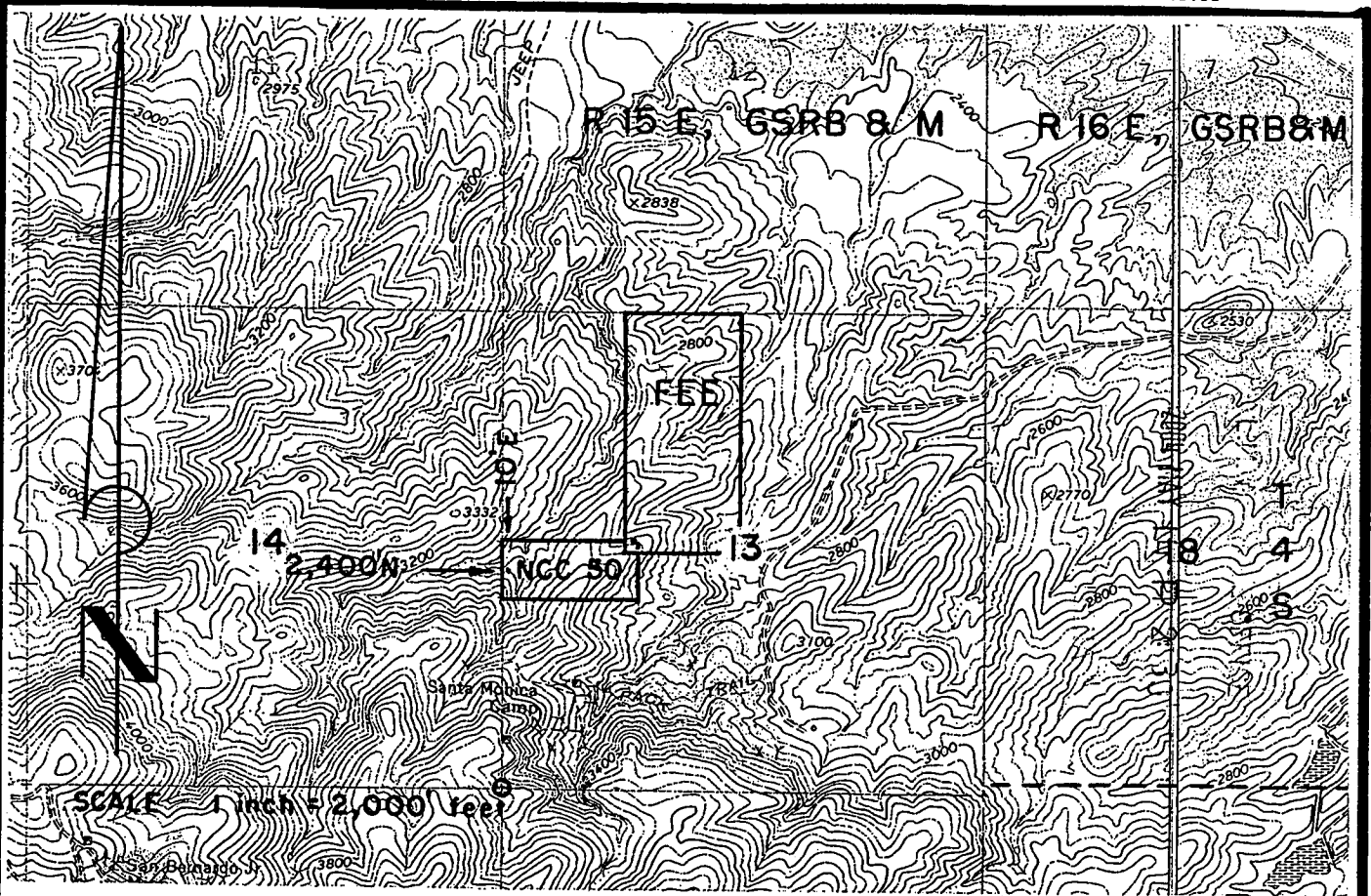
Phelps Dodge Exploration Corporation (Owner)

By Joseph B Beckman (Agent)
Joseph B. Beckman

2004 MAY 1 P 2:30

REC'D COUNTY RECORDER

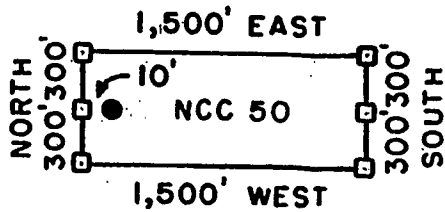
AMC 361211



NCC 50 LODE CLAIM- 600' X 1,500'

GILA COUNTY, ARIZONA

THE LOCATION MONUMENT OF THIS NCC CLAIM IS TIED TO THE SW CORNER OF SECTION 13, T 4 S-R 15 E, GSRB 8 M.



□ = CLAIM CORNER/END CENTER MONUMENT

● = LOCATION MONUMENT

ALL MONUMENTS ARE 2" x 2" x 5' WOOD POSTS.

PHELPS DODGE EXPLORATION CORP.
ONE NORTH CENTRAL AVENUE
PHOENIX, ARIZONA 85004

ATTACHED TO AND
MADE A PART OF
NCC 50 LOCATION NOTICE
PAGE 2 OF 2

AMC 361211

Gila County, AZ
Linda Haught Ortega, Recorder
05/14/2004
10:58AM
Doc Code: NML

Doc Id: 2004-007610
Receipt #: 24262
Rec Fee: 13.00

PHELPS DODGE EXPLORATION / SAS E



2004-007610

Page: 1 of 2
05/14/2004 10:58A
13.00

Gila County, AZ

NML

**ARIZONA NOTICE OF LOCATION
(Lode Claim)**

NOTICE IS HEREBY GIVEN THAT PHELPS DODGE EXPLORATION CORPORATION, whose mailing address is One North Central Avenue, Phoenix, AZ 85004, by its undersigned agent, makes this location of the NCC 51 lode mining claim, in the Unknown Mining District, Gila County, Arizona.

The general course of the claim is from East to West, and said claim is located within _____, _____, SW, quarter(s) of Section(s) 13, Township 4 South, Range 15 East, GSRB&M, Gila County, Arizona.

This claim is 1500 feet in length and 600 feet in width.

This Notice of Location is posted on the center line of the claim.

The claim runs from the location monument on which this notice is posted 1,490 feet in a E'ly direction to the East end line and 10 feet in a W'ly direction to the West end line. The claim boundaries are marked by six monuments, one at each corner and one at the center of each end line. The location monument on which this notice is posted is situated within Section 13, Township 4 South, Range 15 East, GSRB&M, Gila County, Arizona, and is approximately 1,800 feet North and 10 feet East from the SW corner of Section 13, Township 4 South, Range 15 East, GSRB&M, Gila County, Arizona.

The undersigned claims the ground as depicted on the map which is attached to a copy of this Notice of Location filed in the office of the County Recorder, Gila County, Globe, Arizona.

The claim has been monumented in accordance with State and Federal law. Corner and location monuments are substantial posts projecting at least four feet above the ground.

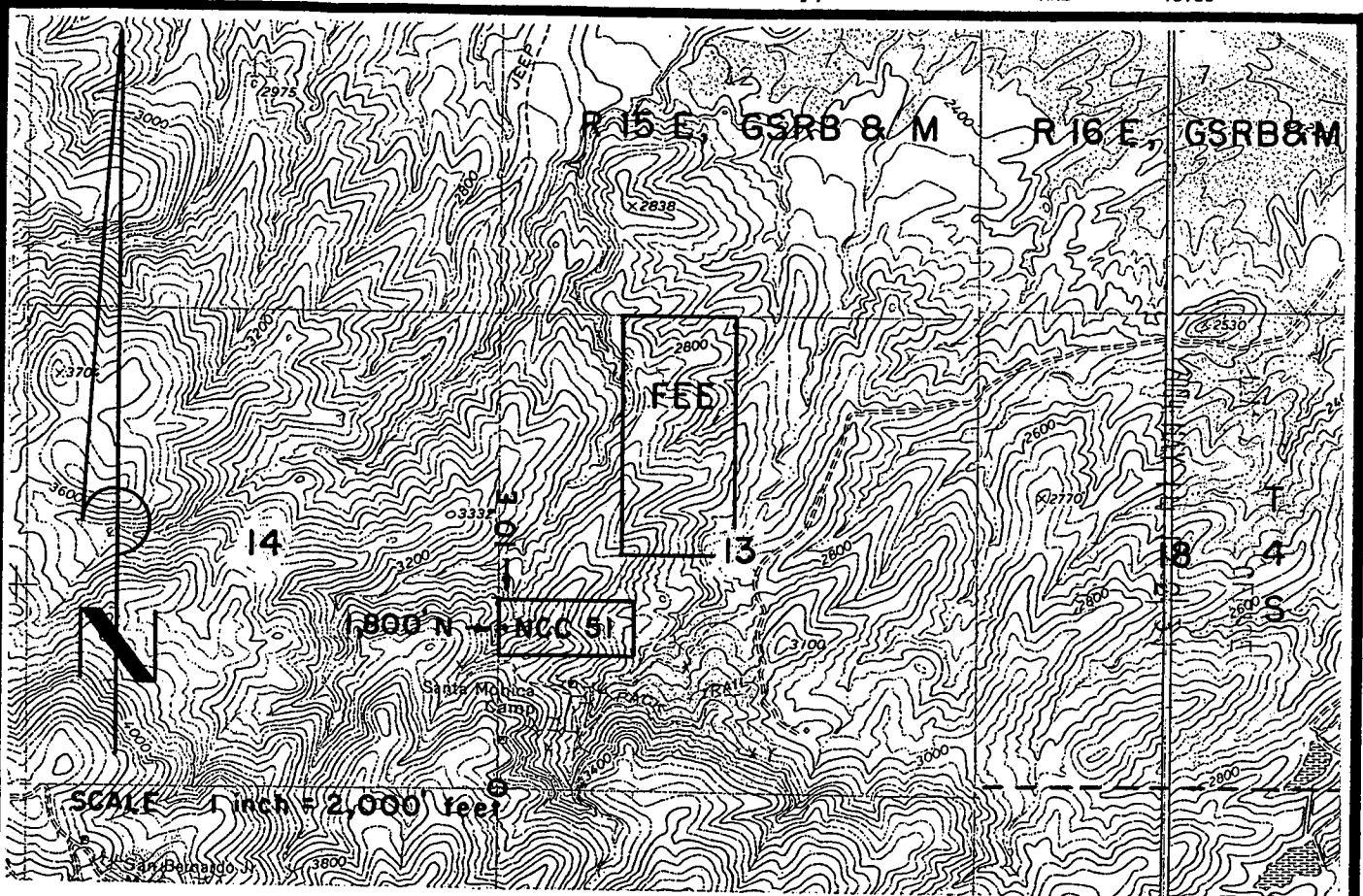
Located, dated, and posted on the ground this 28TH day of February, 2004.

Phelps Dodge Exploration Corporation (Owner)

By Joseph B Beckman (Agent)
Joseph B. Beckman

2004 MAY 14 P 2:33
COUNTY RECORDER'S OFFICE

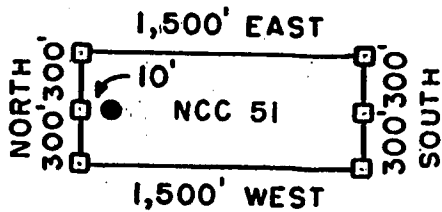
AMC 361212



NCC 51 LODE CLAIM- 600' X 1,500'

GILA COUNTY, ARIZONA

THE LOCATION MONUMENT OF THIS NCC CLAIM IS TIED TO THE SW CORNER OF SECTION 13, T 4 S-R 15 E, GSRB & M.



□ = CLAIM CORNER/END CENTER MONUMENT

● = LOCATION MONUMENT

ALL MONUMENTS ARE 2" X 2" X 5' WOOD POSTS.

HELPS DODGE EXPLORATION CORP.
ONE NORTH CENTRAL AVENUE
PHOENIX, ARIZONA 85004

ATTACHED TO AND
MADE A PART OF
NCC 51 LOCATION NOTICE
PAGE 2 OF 2

AMC 361212

Gila County, AZ
Linda Haught Ortega, Recorder
05/14/2004
10:58AM
Doc Code: NML

Doc Id: 2004-007611
Receipt #: 24262
Rec Fee: 13.00

PHELPS DODGE EXPLORATION / SAS



2004-007611
Page: 1 of 2
05/14/2004 10:58A
13.00

Gila County, AZ

NML

**ARIZONA NOTICE OF LOCATION
(Lode Claim)**

NOTICE IS HEREBY GIVEN THAT PHELPS DODGE EXPLORATION CORPORATION, whose mailing address is One North Central Avenue, Phoenix, AZ 85004, by its undersigned agent, makes this location of the NCC 52 lode mining claim, in the Unknown Mining District, Gila County, Arizona.

The general course of the claim is from East to West, and said claim is located within NW, NE, SW, SE quarter(s) of Section(s) 13, Township 4 South, Range 15 East, GSRB&M, Gila County, Arizona.

This claim is 1500 feet in length and 600 feet in width.

This Notice of Location is posted on the center line of the claim.

The claim runs from the location monument on which this notice is posted 10 feet in a E'ly direction to the East end line and 1,490 feet in a W'ly direction to the West end line. The claim boundaries are marked by six monuments, one at each corner and one at the center of each end line. The location monument on which this notice is posted is situated within Section 13, Township 4 South, Range 15 East, GSRB&M, Gila County, Arizona, and is approximately 2,400 feet North and 2,990 feet East from the SW corner of Section 13, Township 4 South, Range 15 East, GSRB&M, Gila County, Arizona.

The undersigned claims the ground as depicted on the map which is attached to a copy of this Notice of Location filed in the office of the County Recorder, Gila County, Globe, Arizona.

The claim has been monumented in accordance with State and Federal law. Corner and location monuments are substantial posts projecting at least four feet above the ground.

Located, dated, and posted on the ground this 18TH day of February, 2004.

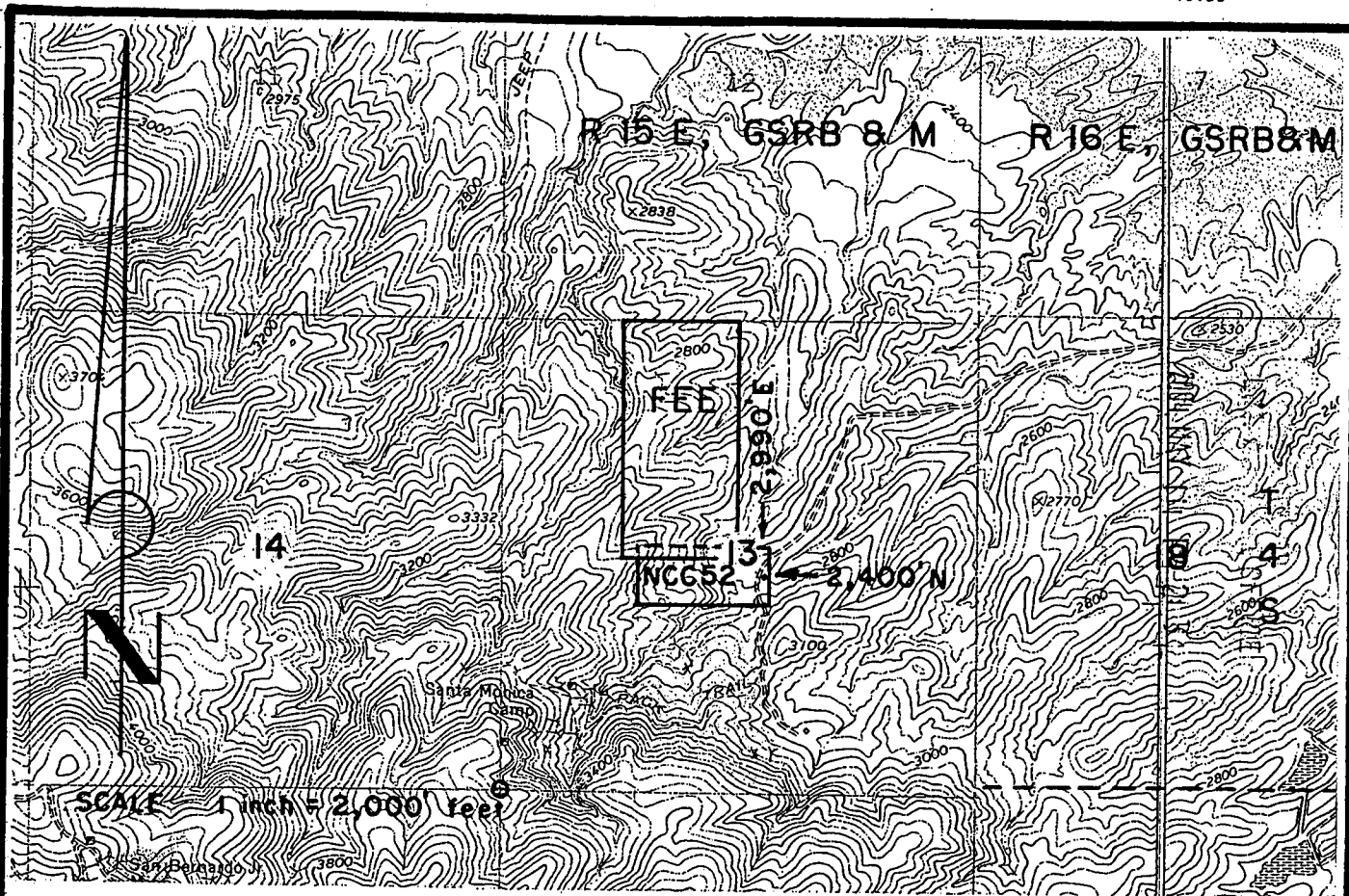
Phelps Dodge Exploration Corporation (Owner)

By Joseph B. Beckman (Agent)
Joseph B. Beckman

2004 MAY 14 P 2:31

REC'D COUNTY RECORDER OFFICE

ANC 361213

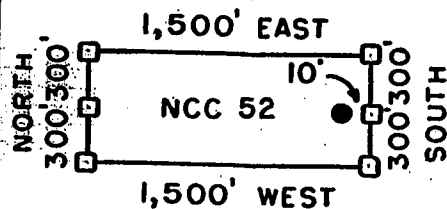


NCC 52 LODE CLAIM- 600' X 1,500'

GILA COUNTY, ARIZONA

THE LOCATION MONUMENT OF THIS NCC CLAIM IS TIED TO THE SW CORNER OF SECTION 13, T 4 S-R 15 E, GSRB & M.

ANC 361213



- = CLAIM CORNER/END CENTER MONUMENT
- = LOCATION MONUMENT

ALL MONUMENTS ARE 2" X 2" X 5' WOOD POSTS.

**PHELPS DODGE EXPLORATION CORP.
ONE NORTH CENTRAL AVENUE
PHOENIX, ARIZONA 85004**

**ATTACHED TO AND
MADE A PART OF
NCC 52 LOCATION NOTICE
PAGE 2 OF 2**

Gila County, AZ
Linda Haught Ortega, Recorder
05/14/2004
10:58AM
Doc Code: NML

Doc Id: 2004-007612
Receipt #: 24262
Rec Fee: 13.00

PHELPS DODGE EXPLORATION / SAS



2004-007612

Page: 1 of 2
05/14/2004 10:58A
13.00

Gila County, AZ

NML

**ARIZONA NOTICE OF LOCATION
(Lode Claim)**

NOTICE IS HEREBY GIVEN THAT PHELPS DODGE EXPLORATION CORPORATION, whose mailing address is One North Central Avenue, Phoenix, AZ 85004, by its undersigned agent, makes this location of the NCC 53 lode mining claim, in the Unknown Mining District, Gila County, Arizona.

The general course of the claim is from East to West, and said claim is located within SW & SE, quarter(s) of Section(s) 13, Township 4 South, Range 15 East, GSRB&M, Gila County, Arizona.

This claim is 1500 feet in length and 600 feet in width.

This Notice of Location is posted on the center line of the claim.

The claim runs from the location monument on which this notice is posted 10 feet in a E'ly direction to the East end line and 1,490 feet in a W'ly direction to the West end line. The claim boundaries are marked by six monuments, one at each corner and one at the center of each end line. The location monument on which this notice is posted is situated within Section 13, Township 4 South, Range 15 East, GSRB&M, Gila County, Arizona, and is approximately 1,800 feet North and 2,990 feet East from the SW corner of Section 13, Township 4 South, Range 15 East, GSRB&M, Gila County, Arizona.

The undersigned claims the ground as depicted on the map which is attached to a copy of this Notice of Location filed in the office of the County Recorder, Gila County, Globe, Arizona.

The claim has been monumented in accordance with State and Federal law. Corner and location monuments are substantial posts projecting at least four feet above the ground.

Located, dated, and posted on the ground this 18th day of February, 2004.

Phelps Dodge Exploration Corporation (Owner)

By Joseph B. Beckman (Agent)
Joseph B. Beckman

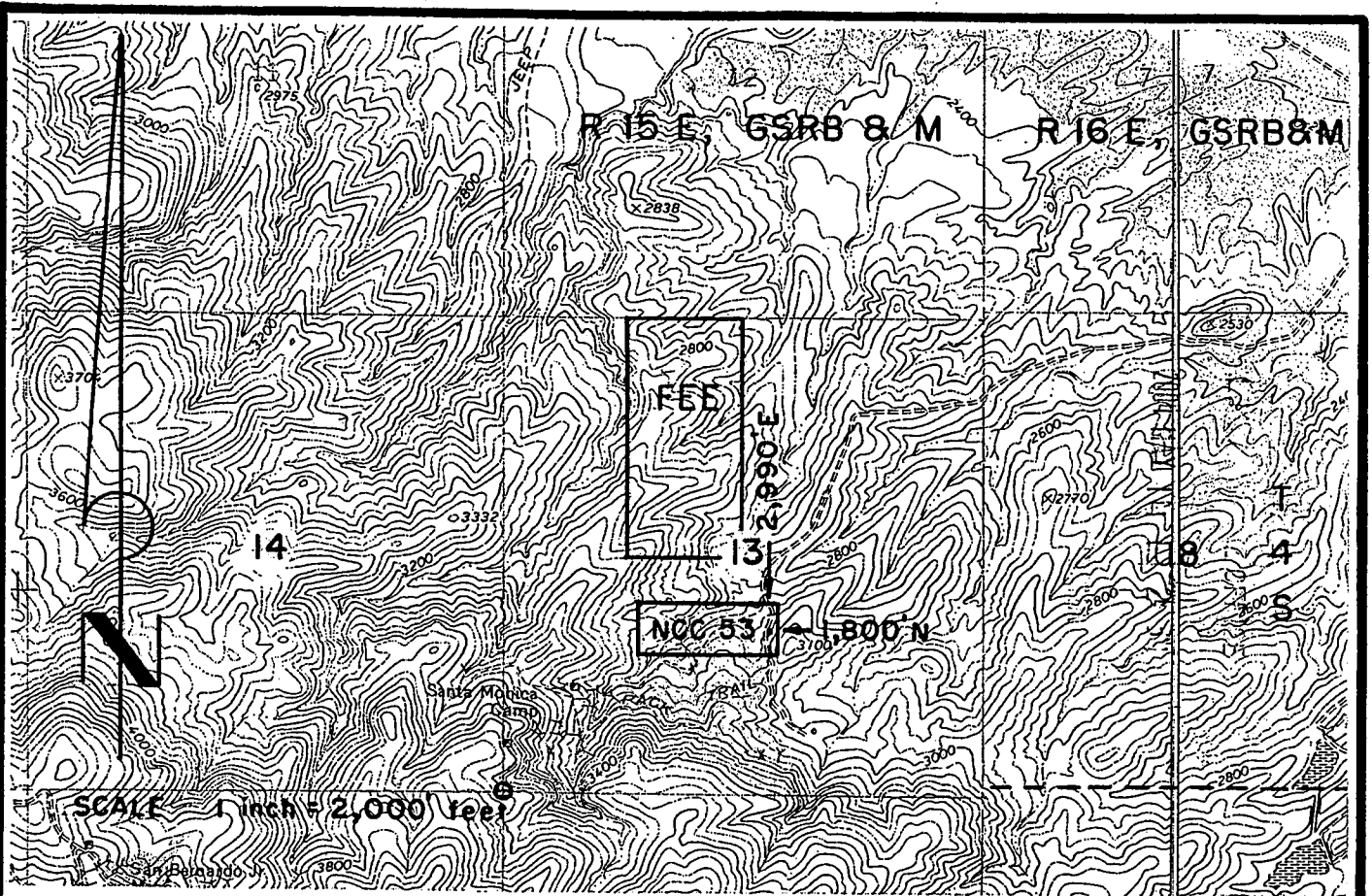
2004 MAY 14 P. 2:31
COUNTY OFFICE

AMC 361214

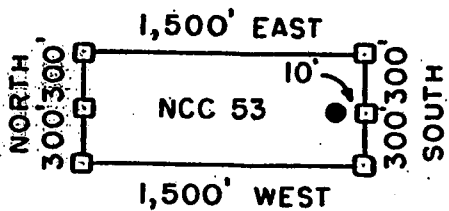


Gila County, AZ

NML



NCC 53 LODE CLAIM- 600' X 1,500'
GILA COUNTY, ARIZONA
THE LOCATION MONUMENT OF THIS NCC CLAIM IS TIED TO
THE SW CORNER OF SECTION 13, T 4 S-R 15 E, GSRB & M.



- = CLAIM CORNER/END CENTER MONUMENT
 - = LOCATION MONUMENT
- ALL MONUMENTS ARE 2" x 2" x 5' WOOD POSTS.

PHELPS DODGE EXPLORATION CORP. ATTACHED TO AND
ONE NORTH CENTRAL AVENUE
PHOENIX, ARIZONA 85004

MADE A PART OF
NCC 53 LOCATION NOTICE
PAGE 2 OF 2

ANC 361214

Gila County, AZ
Linda Haught Ortega, Recorder
05/14/2004
10:58AM
Doc Code: NML

Doc Id: 2004-007613
Receipt #: 24262
Rec Fee: 13.00

PHELPS DODGE EXPLORATION / SASE



2004-007613
Page: 1 of 2
05/14/2004 10:58A
13.00

Gila County, AZ

NML

**ARIZONA NOTICE OF LOCATION
(Lode Claim)**

NOTICE IS HEREBY GIVEN THAT PHELPS DODGE EXPLORATION CORPORATION, whose mailing address is One North Central Avenue, Phoenix, AZ 85004, by its undersigned agent, makes this location of the NCC 54 lode mining claim, in the Unknown Mining District, Gila County, Arizona.

The general course of the claim is from East to West, and said claim is located within _____, _____, NE, quarter(s) of Section(s) 13, Township 4 South, Range 15 East, GSRB&M, Gila County, Arizona.

This claim is 1500 feet in length and 600 feet in width.

This Notice of Location is posted on the center line of the claim.

The claim runs from the location monument on which this notice is posted 10 feet in a E'ly direction to the East end line and 1,490 feet in a W'ly direction to the West end line. The claim boundaries are marked by six monuments, one at each corner and one at the center of each end line. The location monument on which this notice is posted is situated within Section 13, Township 4 South, Range 15 East, GSRB&M, Gila County, Arizona, and is approximately 4,800 feet North and 4,490 feet East from the SW corner of Section 13, Township 4 South, Range 15 East, GSRB&M, Gila County, Arizona.

The undersigned claims the ground as depicted on the map which is attached to a copy of this Notice of Location filed in the office of the County Recorder, Gila County, Globe, Arizona.

The claim has been monumented in accordance with State and Federal law. Corner and location monuments are substantial posts projecting at least four feet above the ground.

Located, dated, and posted on the ground this 18TH day of February, 2004.

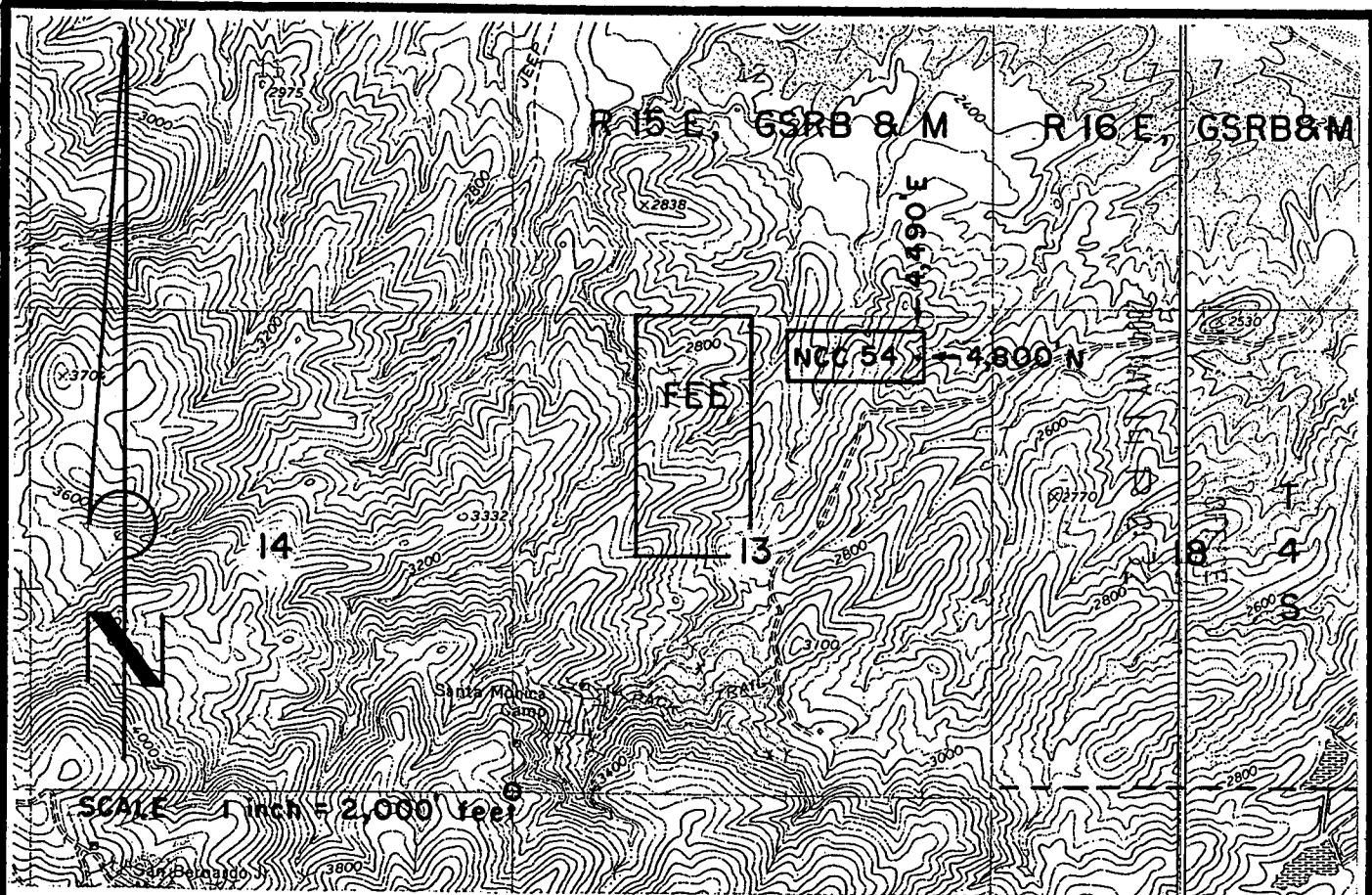
Phelps Dodge Exploration Corporation (Owner)

By Joseph B. Beckman (Agent)
Joseph B. Beckman

2004 MAY 14 P 2:31

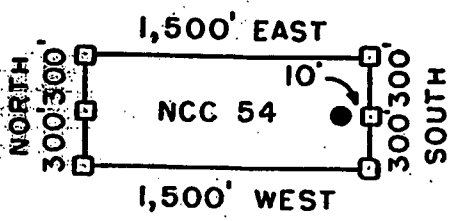
CLERK OF COUNTY OFFICE

ANC 361215



ANC 361215

NCC 54 LODE CLAIM- 600' X 1,500'
GILA COUNTY, ARIZONA
THE LOCATION MONUMENT OF THIS NCC CLAIM IS TIED TO
THE SW CORNER OF SECTION 13, T 4 S - R 15 E, GSRB & M.



- = CLAIM CORNER/END CENTER MONUMENT
 - = LOCATION MONUMENT
- ALL MONUMENTS ARE 2" X 2" X 5' WOOD POSTS.

PHELPS DODGE EXPLORATION CORP. ATTACHED TO AND
ONE NORTH CENTRAL AVENUE MADE A PART OF
PHOENIX, ARIZONA 85004 NCC 54 LOCATION NOTICE
PAGE 2 OF 2

Gila County, AZ
Linda Haught Ortega, Recorder
05/14/2004
10:58AM
Doc Code: NML

Doc Id: 2004-007614
Receipt #: 24262
Rec Fee: 13.00

PHELPS DODGE EXPLORATION / SASF



2004-007614
Page: 1 of 2
05/14/2004 10:58A
13.00

Gila County, AZ

NML

ARIZONA NOTICE OF LOCATION
(Lode Claim)

NOTICE IS HEREBY GIVEN THAT PHELPS DODGE EXPLORATION CORPORATION, whose mailing address is One North Central Avenue, Phoenix, AZ 85004, by its undersigned agent, makes this location of the NCC 55 lode mining claim, in the Unknown Mining District, Gila County, Arizona.

The general course of the claim is from East to West, and said claim is located within NE, NW quarter(s) of Section(s) 13, 18, Township 4 South, Range 15E-16E, GSRB&M, Gila County, Arizona.

This claim is 1500 feet in length and 600 feet in width.

This Notice of Location is posted on the center line of the claim.

The claim runs from the location monument on which this notice is posted 1,490 feet in a E'ly direction to the East end line and 10 feet in a W'ly direction to the West end line. The claim boundaries are marked by six monuments, one at each corner and one at the center of each end line. The location monument on which this notice is posted is situated within Section 13, Township 4 South, Range 15 East, GSRB&M, Gila County, Arizona, and is approximately 4,800 feet North and 4,510 feet East from the SW corner of Section 13, Township 4 South, Range 15 East, GSRB&M, Gila County, Arizona.

The undersigned claims the ground as depicted on the map which is attached to a copy of this Notice of Location filed in the office of the County Recorder, Gila County, Globe, Arizona.

The claim has been monumented in accordance with State and Federal law. Corner and location monuments are substantial posts projecting at least four feet above the ground.

Located, dated, and posted on the ground this 18TH day of February, 2004.

Phelps Dodge Exploration Corporation (Owner)

By Joseph B. Beckman (Agent)
Joseph B. Beckman

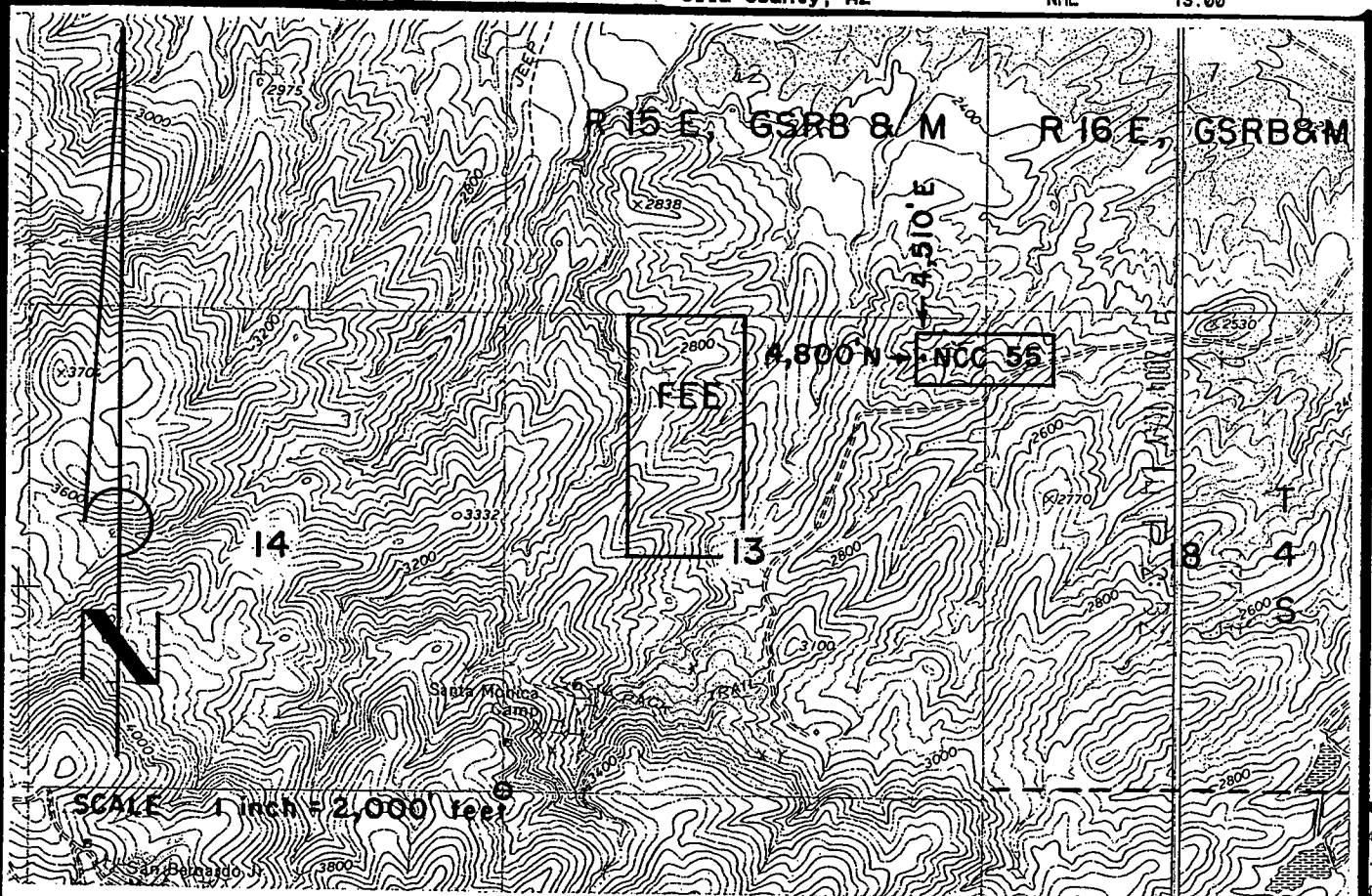
AMC 361216

2004 MAY 14 P 2:33
OFFICE



Gila County, AZ

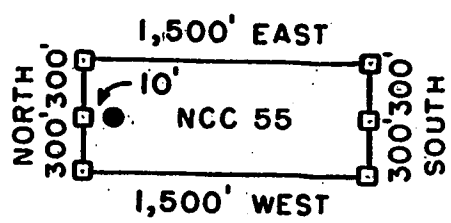
NML



NCC 55 LODE CLAIM- 600' X 1,500'

GILA COUNTY, ARIZONA

THE LOCATION MONUMENT OF THIS NCC CLAIM IS TIED TO THE SW CORNER OF SECTION 13, T 4 S-R 15 E, GSRB & M.



- ◻ = CLAIM CORNER/END CENTER MONUMENT
- = LOCATION MONUMENT

ALL MONUMENTS ARE 2" x 2" x 5' WOOD POSTS.

PHELPS DODGE EXPLORATION CORP.
ONE NORTH CENTRAL AVENUE
PHOENIX, ARIZONA 85004

ATTACHED TO AND
MADE A PART OF
NCC 55 LOCATION NOTICE
PAGE 2 OF 2

ANC 361216

Gila County, AZ
Linda Haught Ortega, Recorder
05/14/2004
10:58AM
Doc Code: NML

Doc Id: 2004-007615
Receipt #: 24262
Rec Fee: 13.00

PHELPS DODGE EXPLORATION / SAS



2004-007615

Page: 1 of 2

05/14/2004 10:58A
13.00

Gila County, AZ

NML

**ARIZONA NOTICE OF LOCATION
(Lode Claim)**

NOTICE IS HEREBY GIVEN THAT PHELPS DODGE EXPLORATION CORPORATION, whose mailing address is One North Central Avenue, Phoenix, AZ 85004, by its undersigned agent, makes this location of the NCC 56 lode mining claim, in the Unknown Mining District, Gila County, Arizona.

The general course of the claim is from East to West, and said claim is located within _____, _____, _____, NE, quarter(s) of Section(s) 13, Township 4 South, Range 15 East, GSRB&M, Gila County, Arizona.

This claim is 1500 feet in length and 600 feet in width.

This Notice of Location is posted on the center line of the claim.

The claim runs from the location monument on which this notice is posted 10 feet in a E'ly direction to the East end line and 1,490 feet in a W'ly direction to the West end line. The claim boundaries are marked by six monuments, one at each corner and one at the center of each end line. The location monument on which this notice is posted is situated within Section 13, Township 4 South, Range 15 East, GSRB&M, Gila County, Arizona, and is approximately 4,200 feet North and 4,490 feet East from the SW corner of Section 13, Township 4 South, Range 15 East, GSRB&M, Gila County, Arizona.

The undersigned claims the ground as depicted on the map which is attached to a copy of this Notice of Location filed in the office of the County Recorder, Gila County, Globe, Arizona.

The claim has been monumented in accordance with State and Federal law. Corner and location monuments are substantial posts projecting at least four feet above the ground.

Located, dated, and posted on the ground this 18th day of February, 2004.

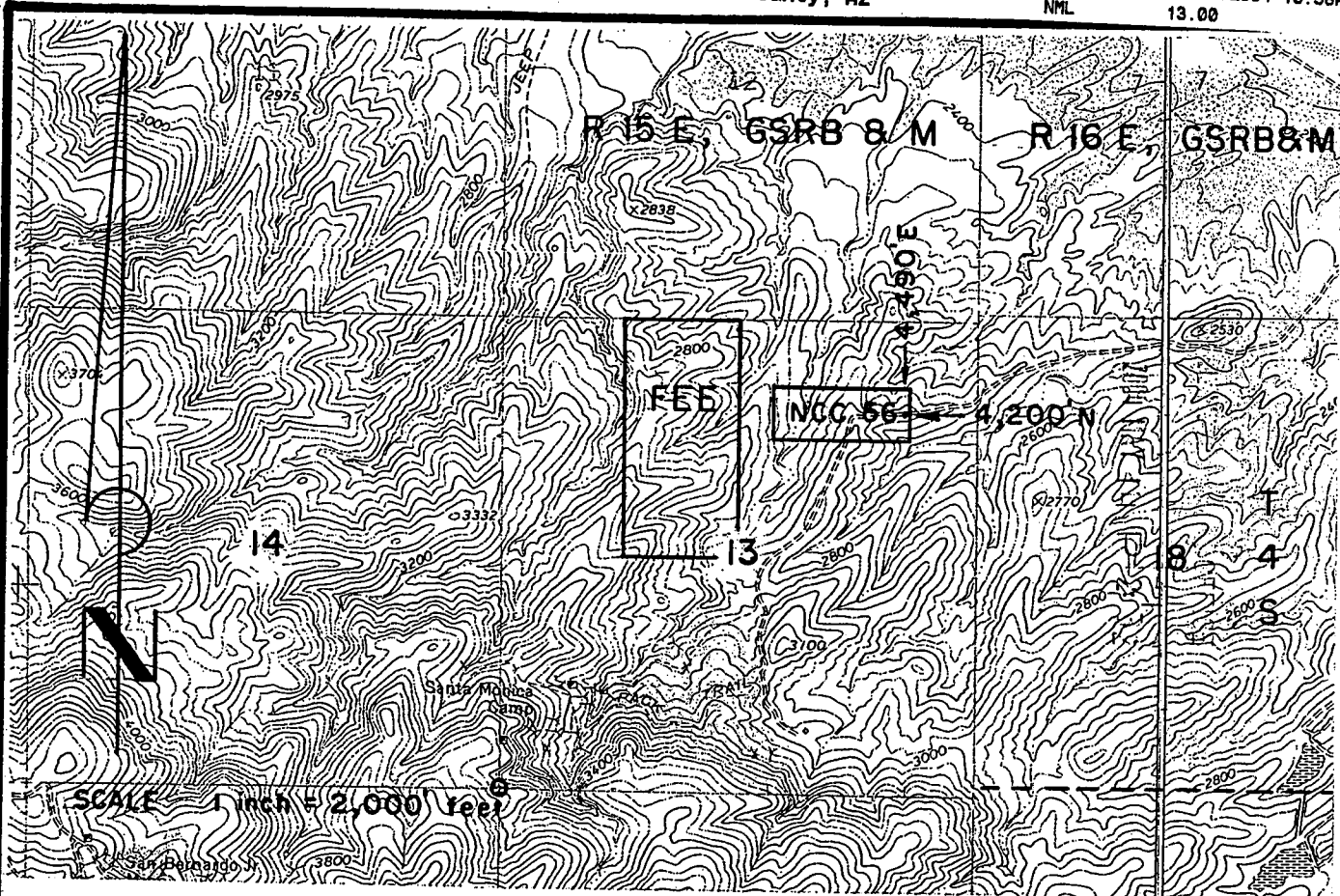
Phelps Dodge Exploration Corporation (Owner)

By Joseph B. Beckman (Agent)
Joseph B. Beckman

2004 MAY 14 P 2:32

CLERK OF COUNTY OFFICE

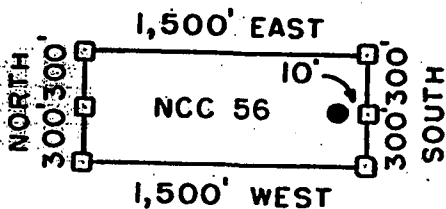
ANC 361217



NCC 56 LODE CLAIM- 600' X 1,500'

GILA COUNTY, ARIZONA

THE LOCATION MONUMENT OF THIS NCC CLAIM IS TIED TO THE SW CORNER OF SECTION 13, T 4 S- R 15 E, GSRB & M.



□ = CLAIM CORNER/END CENTER MONUMENT

● = LOCATION MONUMENT

ALL MONUMENTS ARE 2" X 2" X 5' WOOD POSTS.

PHELPS DODGE EXPLORATION CORP.
ONE NORTH CENTRAL AVENUE
PHOENIX, ARIZONA 85004

ATTACHED TO AND
MADE A PART OF
NCC 56 LOCATION NOTICE
PAGE 2 OF 2

ANC 361217

Gila County, AZ
Linda Haught Ortega, Recorder
05/14/2004
10:58AM
Doc Code: NML

Doc Id: 2004-007616
Receipt #: 24262
Rec Fee: 13.00

PHELPS DODGE EXPLORATION / SASE



2004-007616

Page: 1 of 2

05/14/2004 10:58A
13.00

Gila County, AZ

NML

**ARIZONA NOTICE OF LOCATION
(Lode Claim)**

NOTICE IS HEREBY GIVEN THAT PHELPS DODGE EXPLORATION CORPORATION, whose mailing address is One North Central Avenue, Phoenix, AZ 85004, by its undersigned agent, makes this location of the NCC 57 lode mining claim, in the Unknown Mining District, Gila County, Arizona.

The general course of the claim is from East to West, and said claim is located within NE, NW quarter(s) of Section(s) 13, 18, Township 4 South, Range 15E-16E, GSRB&M, Gila County, Arizona.

This claim is 1500 feet in length and 600 feet in width.

This Notice of Location is posted on the center line of the claim.

The claim runs from the location monument on which this notice is posted 1,490 feet in a E'ly direction to the East end line and 10 feet in a W'ly direction to the West end line. The claim boundaries are marked by six monuments, one at each corner and one at the center of each end line. The location monument on which this notice is posted is situated within Section 13, Township 4 South, Range 15 East, GSRB&M, Gila County, Arizona, and is approximately 4,200 feet North and 4,510 feet East from the SW corner of Section 13, Township 4 South, Range 15 East, GSRB&M, Gila County, Arizona.

The undersigned claims the ground as depicted on the map which is attached to a copy of this Notice of Location filed in the office of the County Recorder, Gila County, Globe, Arizona.

The claim has been monumented in accordance with State and Federal law. Corner and location monuments are substantial posts projecting at least four feet above the ground.

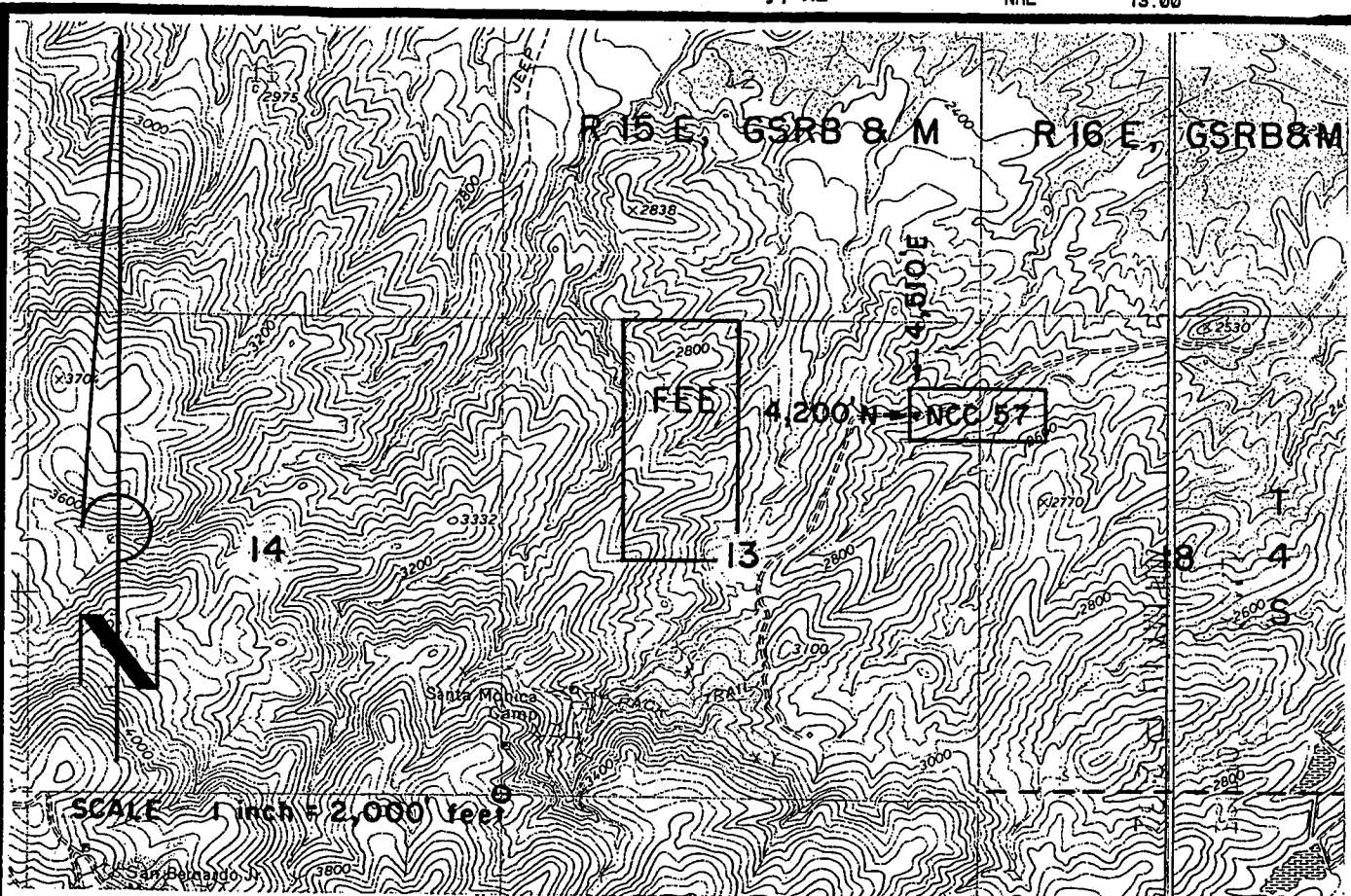
Located, dated, and posted on the ground this 18TH day of February, 2004.

Phelps Dodge Exploration Corporation (Owner)

By Joseph B. Beckman (Agent)
Joseph B. Beckman

2004 MAY 14 P 2:32
COUNTY RECORDER OFFICE

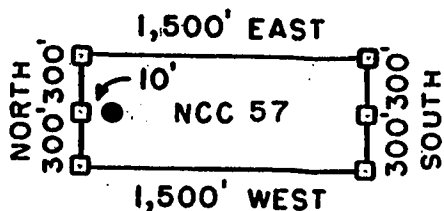
AMC 361218



NCC 57 LODE CLAIM- 600' X 1,500'

GILA COUNTY, ARIZONA

THE LOCATION MONUMENT OF THIS NCC CLAIM IS TIED TO THE SW CORNER OF SECTION 13, T 4 S-R 15 E, GSRB & M.



□ = CLAIM CORNER/END CENTER MONUMENT

● = LOCATION MONUMENT

ALL MONUMENTS ARE 2" X 2" X 5' WOOD POSTS.

PHELPS DODGE EXPLORATION CORP.
ONE NORTH CENTRAL AVENUE
PHOENIX, ARIZONA 85004

ATTACHED TO AND
MADE A PART OF
NCC 57 LOCATION NOTICE
PAGE 2 OF 2

AMC 361218

Gila County, AZ
Linda Haught Ortega, Recorder
05/14/2004
10:58AM
Doc Code: NML

Doc Id: 2004-007617
Receipt #: 24262
Rec Fee: 13.00

PHELPS DODGE EXPLORATION / SASE



2004-007617
Page: 1 of 2
05/14/2004 10:58A
13.00

Gila County, AZ

NML

**ARIZONA NOTICE OF LOCATION
(Lode Claim)**

NOTICE IS HEREBY GIVEN THAT PHELPS DODGE EXPLORATION CORPORATION, whose mailing address is One North Central Avenue, Phoenix, AZ 85004, by its undersigned agent, makes this location of the NCC 58 lode mining claim, in the Unknown Mining District, Gila County, Arizona.

The general course of the claim is from East to West, and said claim is located within _____, _____, _____, NE, quarter(s) of Section(s) 13, Township 4 South, Range 15 East, GSRB&M, Gila County, Arizona.

This claim is 1500 feet in length and 600 feet in width.

This Notice of Location is posted on the center line of the claim.

The claim runs from the location monument on which this notice is posted 10 feet in a E'ly direction to the East end line and 1,490 feet in a W'ly direction to the West end line. The claim boundaries are marked by six monuments, one at each corner and one at the center of each end line. The location monument on which this notice is posted is situated within Section 13, Township 4 South, Range 15 East, GSRB&M, Gila County, Arizona, and is approximately 3,600 feet North and 4,490 feet East from the SW corner of Section 13, Township 4 South, Range 15 East, GSRB&M, Gila County, Arizona.

The undersigned claims the ground as depicted on the map which is attached to a copy of this Notice of Location filed in the office of the County Recorder, Gila County, Globe, Arizona.

The claim has been monumented in accordance with State and Federal law. Corner and location monuments are substantial posts projecting at least four feet above the ground.

Located, dated, and posted on the ground this 28th day of February, 2004.

Phelps Dodge Exploration Corporation (Owner)

By Joseph B. Beckman (Agent)
Joseph B. Beckman

2004 MAY 14 P 2:32

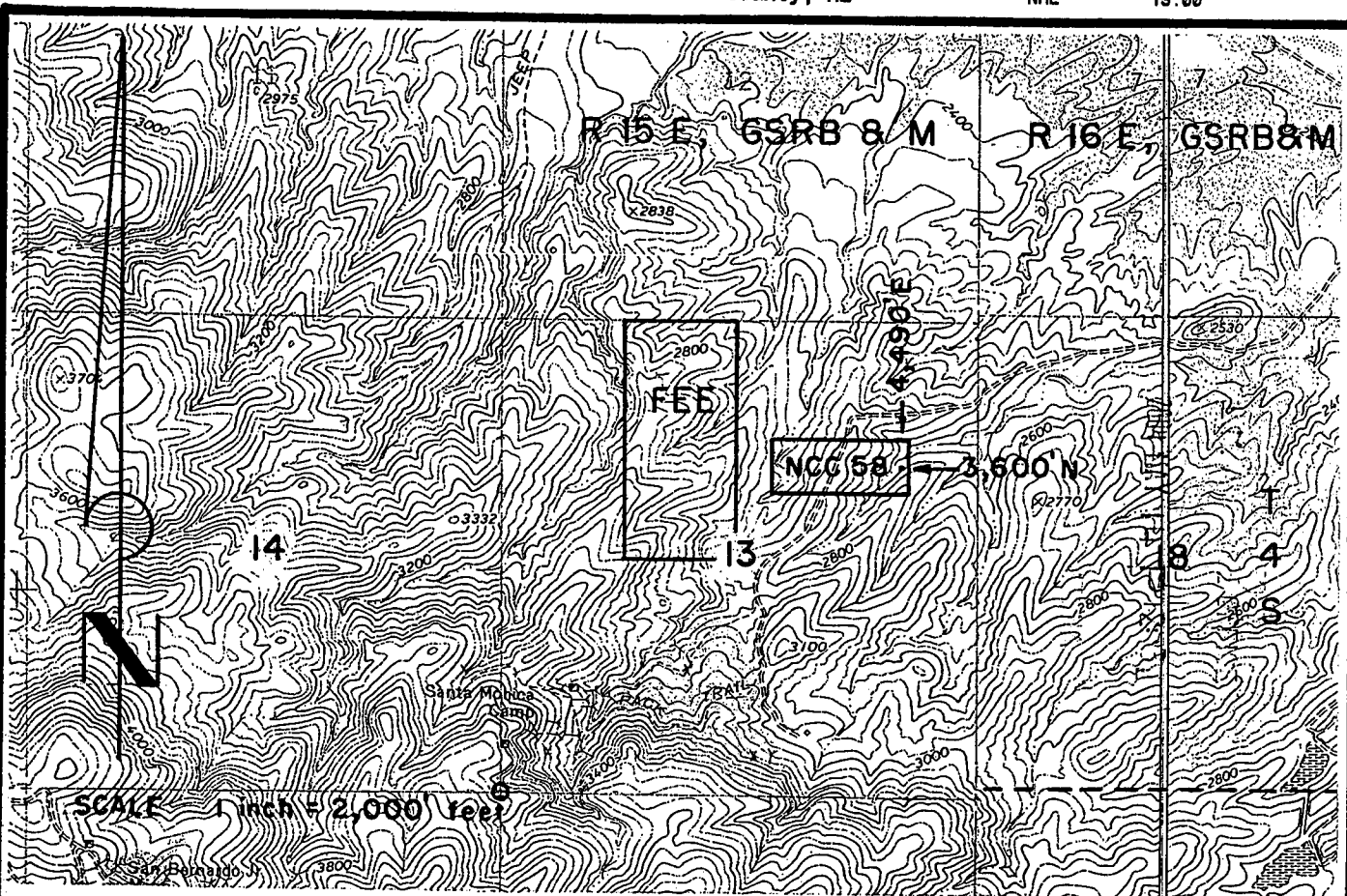
OFFICE

AMC 361219



Gila County, AZ

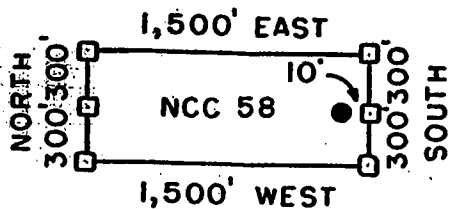
NML



NCC 58 LODE CLAIM- 600' X 1,500'

GILA COUNTY, ARIZONA

THE LOCATION MONUMENT OF THIS NCC CLAIM IS TIED TO THE SW CORNER OF SECTION 13, T 4 S-R 15 E, GSRB & M.



□ = CLAIM CORNER/END CENTER MONUMENT

● = LOCATION MONUMENT

ALL MONUMENTS ARE 2" X 2" X 5' WOOD POSTS.

**PHELPS DODGE EXPLORATION CORP. ATTACHED TO AND
ONE NORTH CENTRAL AVENUE
PHOENIX, ARIZONA 85004**

**MADE A PART OF
NCC 58 LOCATION NOTICE
PAGE 2 OF 2**

AMC 361219

Gila County, AZ
Linda Haught Ortega, Recorder
05/14/2004
10:58AM
Doc Code: NML

Doc Id: 2004-007618
Receipt #: 24262
Rec Fee: 13.00

PHELPS DODGE EXPLORATION / SASE



2004-007618

Page: 1 of 2

05/14/2004 10:58A
13.00

Gila County, AZ

NML

**ARIZONA NOTICE OF LOCATION
(Lode Claim)**

NOTICE IS HEREBY GIVEN THAT PHELPS DODGE EXPLORATION CORPORATION, whose mailing address is One North Central Avenue, Phoenix, AZ 85004, by its undersigned agent, makes this location of the NCC 59 lode mining claim, in the Unknown Mining District, Gila County, Arizona.

The general course of the claim is from East to West, and said claim is located within NE, NW quarter(s) of Section(s) 13, 18, Township 4 South, Range 15E-16E, GSRB&M, Gila County, Arizona.

This claim is 1500 feet in length and 600 feet in width.

This Notice of Location is posted on the center line of the claim.

The claim runs from the location monument on which this notice is posted 1,490 feet in a E'ly direction to the East end line and 10 feet in a W'ly direction to the West end line. The claim boundaries are marked by six monuments, one at each corner and one at the center of each end line. The location monument on which this notice is posted is situated within Section 13, Township 4 South, Range 15 East, GSRB&M, Gila County, Arizona, and is approximately 3,600 feet North and 4,510 feet East from the SW corner of Section 13, Township 4 South, Range 15 East, GSRB&M, Gila County, Arizona.

The undersigned claims the ground as depicted on the map which is attached to a copy of this Notice of Location filed in the office of the County Recorder, Gila County, Globe, Arizona.

The claim has been monumented in accordance with State and Federal law. Corner and location monuments are substantial posts projecting at least four feet above the ground.

Located, dated, and posted on the ground this 28th day of February, 2004.

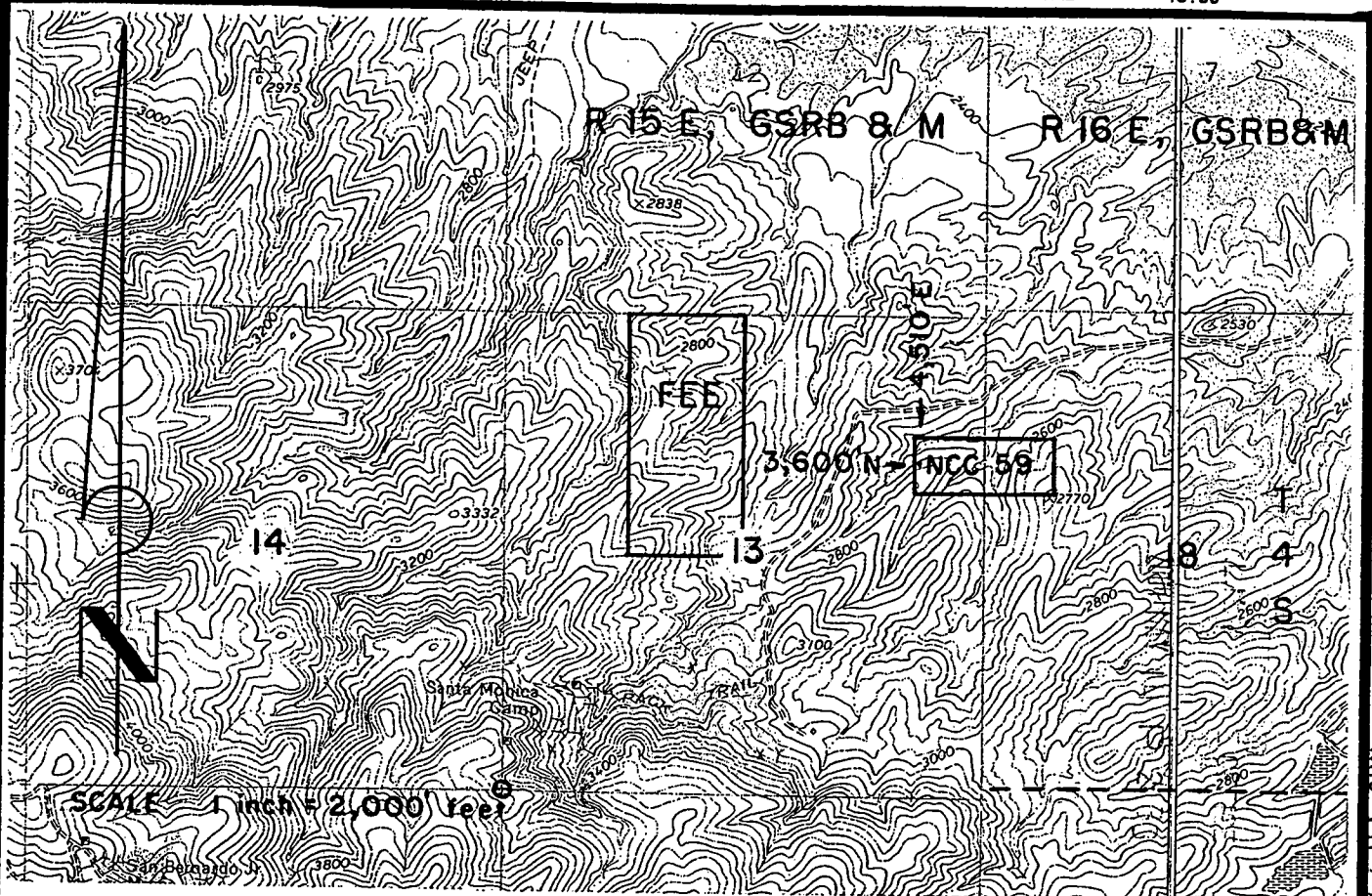
Phelps Dodge Exploration Corporation (Owner)

By Joseph B. Beckman (Agent)
Joseph B. Beckman

2004 MAY 1 P 2:35

REC'D OFFICE

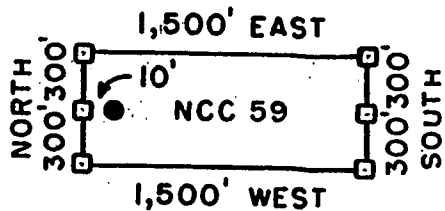
AMC 361220



NCC 59 LODE CLAIM- 600' X 1,500'

GILA COUNTY, ARIZONA

THE LOCATION MONUMENT OF THIS NCC CLAIM IS TIED TO THE SW CORNER OF SECTION 13, T 4 S-R 15 E, GSRB & M.



- = CLAIM CORNER/END CENTER MONUMENT
- = LOCATION MONUMENT

ALL MONUMENTS ARE 2" X 2" X 5' WOOD POSTS.

PHelps DODGE EXPLORATION CORP. ATTACHED TO AND
 ONE NORTH CENTRAL AVENUE
 PHOENIX, ARIZONA 85004

MADE A PART OF
 NCC 59 LOCATION NOTICE
 PAGE 2 OF 2

AMC 361220

Gila County, AZ
Linda Haught Ortega, Recorder
05/14/2004
10:58AM
Doc Code: NML

Doc Id: 2004-007619
Receipt #: 24262
Rec Fee: 13.00

PHELPS DODGE EXPLORATION / SAS



2004-007619

Page: 1 of 2
05/14/2004 10:58A
13.00

Gila County, AZ

NML

**ARIZONA NOTICE OF LOCATION
(Lode Claim)**

NOTICE IS HEREBY GIVEN THAT PHELPS DODGE EXPLORATION CORPORATION, whose mailing address is One North Central Avenue, Phoenix, AZ 85004, by its undersigned agent, makes this location of the NCC 60 lode mining claim, in the Unknown Mining District, Gila County, Arizona.

The general course of the claim is from East to West, and said claim is located within NE quarter(s) of Section(s) 13, Township 4 South, Range 15 East, GSRB&M, Gila County, Arizona.

This claim is 1500 feet in length and 600 feet in width.

This Notice of Location is posted on the center line of the claim.

The claim runs from the location monument on which this notice is posted 10 feet in a E'ly direction to the East end line and 1,490 feet in a W'ly direction to the West end line. The claim boundaries are marked by six monuments, one at each corner and one at the center of each end line. The location monument on which this notice is posted is situated within Section 13, Township 4 South, Range 15 East, GSRB&M, Gila County, Arizona, and is approximately 3,000 feet North and 4,490 feet East from the SW corner of Section 13, Township 4 South, Range 15 East, GSRB&M, Gila County, Arizona.

The undersigned claims the ground as depicted on the map which is attached to a copy of this Notice of Location filed in the office of the County Recorder, Gila County, Globe, Arizona.

The claim has been monumented in accordance with State and Federal law. Corner and location monuments are substantial posts projecting at least four feet above the ground.

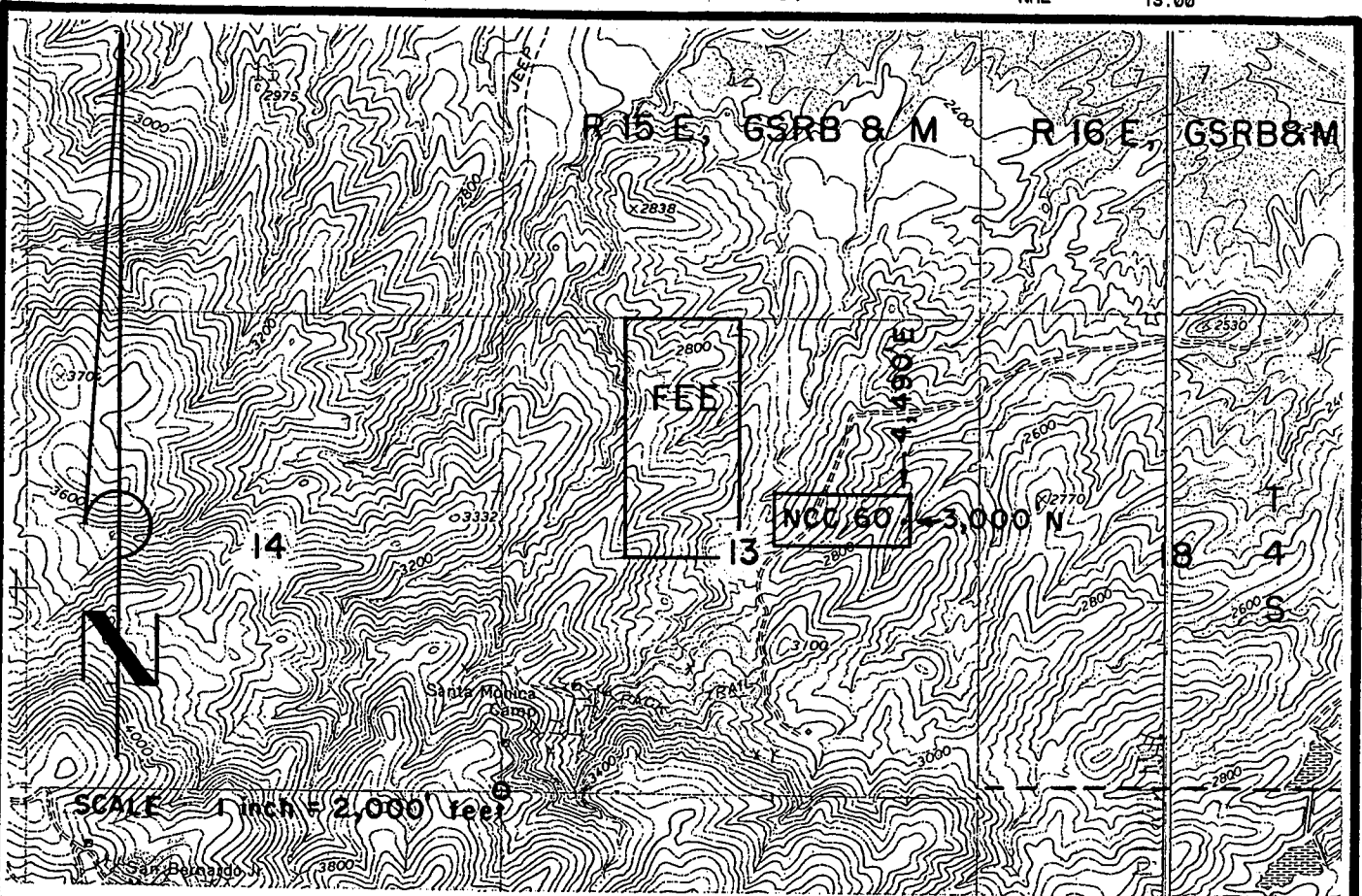
Located, dated, and posted on the ground this 28TH day of February, 2004.

Phelps Dodge Exploration Corporation (Owner)

By Joseph B. Beckman (Agent)
Joseph B. Beckman

RECORDED
MAY 14 P 2 33
OFFICE

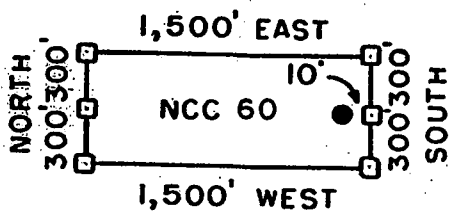
AMC 361221



NCC 60 LODE CLAIM- 600' X 1,500'

GILA COUNTY, ARIZONA

THE LOCATION MONUMENT OF THIS NCC CLAIM IS TIED TO THE SW CORNER OF SECTION 13, T 4 S- R 15 E, GSRB & M.



□ = CLAIM CORNER/END CENTER MONUMENT

● = LOCATION MONUMENT

ALL MONUMENTS ARE 2" x 2" x 5' WOOD POSTS.

PHELPS DODGE EXPLORATION CORP.
ONE NORTH CENTRAL AVENUE
PHOENIX, ARIZONA 85004

ATTACHED TO AND
MADE A PART OF
NCC 60 LOCATION NOTICE
PAGE 2 OF 2

AMC 361221



2004-007620

Page: 1 of 2

05/14/2004 10:58A
13.00

Gila County, AZ

NML

ARIZONA NOTICE OF LOCATION
(Lode Claim)

NOTICE IS HEREBY GIVEN THAT PHELPS DODGE EXPLORATION CORPORATION, whose mailing address is One North Central Avenue, Phoenix, AZ 85004, by its undersigned agent, makes this location of the NCC 61 lode mining claim, in the Unknown Mining District, Gila County, Arizona.

The general course of the claim is from East to West, and said claim is located within NE, NW quarter(s) of Section(s) 13, 18, Township 4 South, Range 15E-16E, GSRB&M, Gila County, Arizona.

This claim is 1500 feet in length and 600 feet in width.

This Notice of Location is posted on the center line of the claim.

The claim runs from the location monument on which this notice is posted 1,490 feet in a E'ly direction to the East end line and 10 feet in a W'ly direction to the West end line. The claim boundaries are marked by six monuments, one at each corner and one at the center of each end line. The location monument on which this notice is posted is situated within Section 13, Township 4 South, Range 15 East, GSRB&M, Gila County, Arizona, and is approximately 3,000 feet North and 4,510 feet East from the SW corner of Section 13, Township 4 South, Range 15 East, GSRB&M, Gila County, Arizona.

The undersigned claims the ground as depicted on the map which is attached to a copy of this Notice of Location filed in the office of the County Recorder, Gila County, Globe, Arizona.

The claim has been monumented in accordance with State and Federal law. Corner and location monuments are substantial posts projecting at least four feet above the ground.

Located, dated, and posted on the ground this 28th day of February, 2004.

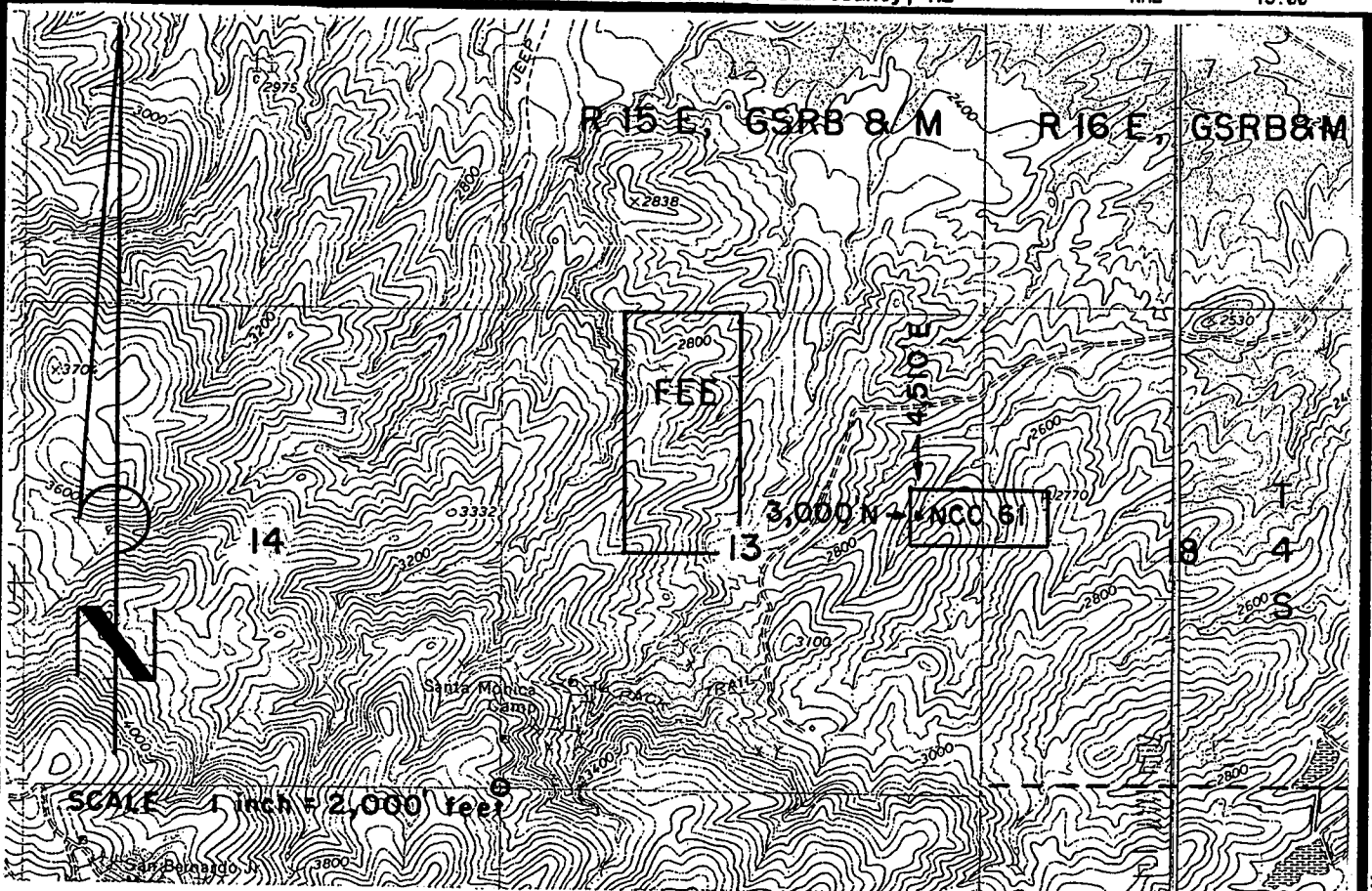
Phelps Dodge Exploration Corporation (Owner)

By Joseph B. Beckman (Agent)
Joseph B. Beckman

2004 MAY 14 P 2:33

CLERK'S OFFICE

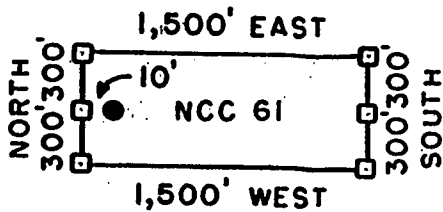
AMC 361222



NCC 61 LODE CLAIM- 600' X 1,500'

GILA COUNTY, ARIZONA

THE LOCATION MONUMENT OF THIS NCC CLAIM IS TIED TO THE SW CORNER OF SECTION 13, T 4 S-R 15 E, GSRB 8 M.



☐ = CLAIM CORNER/END CENTER MONUMENT

● = LOCATION MONUMENT

ALL MONUMENTS ARE 2" X 2" X 5' WOOD POSTS.

PHELPS DODGE EXPLORATION CORP.
ONE NORTH CENTRAL AVENUE
PHOENIX, ARIZONA 85004

ATTACHED TO AND
MADE A PART OF
NCC 61 LOCATION NOTICE
PAGE 2 OF 2

AMC 361222



2004-007621

Page: 1 of 2
05/14/2004 10:58A
13.00

Gila County, AZ

NML

**ARIZONA NOTICE OF LOCATION
(Lode Claim)**

NOTICE IS HEREBY GIVEN THAT PHELPS DODGE EXPLORATION CORPORATION, whose mailing address is One North Central Avenue, Phoenix, AZ 85004, by its undersigned agent, makes this location of the NCC 62 lode mining claim, in the Unknown Mining District, Gila County, Arizona.

The general course of the claim is from East to West, and said claim is located within NE 1/4 SE quarter(s) of Section(s) 13, Township 4 South, Range 15 East, GSRB&M, Gila County, Arizona.

This claim is 1500 feet in length and 600 feet in width.

This Notice of Location is posted on the center line of the claim.

The claim runs from the location monument on which this notice is posted 10 feet in a E'ly direction to the East end line and 1,490 feet in a W'ly direction to the West end line. The claim boundaries are marked by six monuments, one at each corner and one at the center of each end line. The location monument on which this notice is posted is situated within Section 13, Township 4 South, Range 15 East, GSRB&M, Gila County, Arizona, and is approximately 2,400 feet North and 4,490 feet East from the SW corner of Section 13, Township 4 South, Range 15 East, GSRB&M, Gila County, Arizona.

The undersigned claims the ground as depicted on the map which is attached to a copy of this Notice of Location filed in the office of the County Recorder, Gila County, Globe, Arizona.

The claim has been monumented in accordance with State and Federal law. Corner and location monuments are substantial posts projecting at least four feet above the ground.

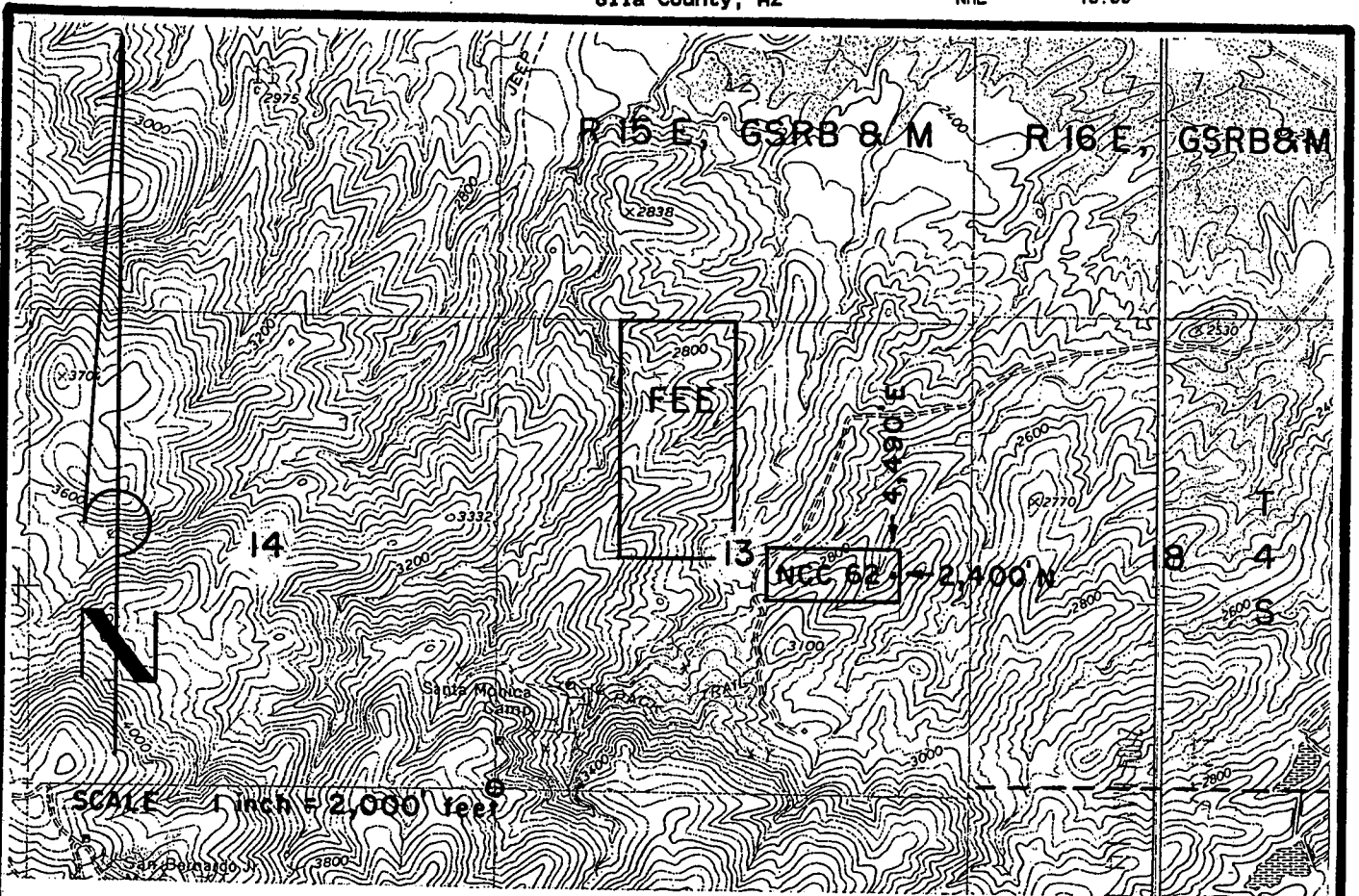

Located, dated, and posted on the ground this 28TH day of February, 2004.

Phelps Dodge Exploration Corporation (Owner)

By Joseph B Beckman (Agent)
Joseph B. Beckman

2004 MAY 14 P 2:23
COUNTY RECORDER OFFICE

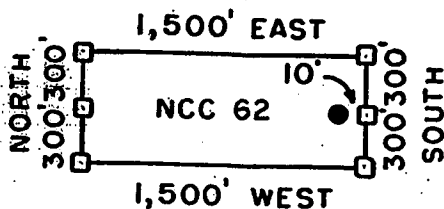
AMC 361223



NCC 62 LODE CLAIM- 600' X 1,500'

GILA COUNTY, ARIZONA

THE LOCATION MONUMENT OF THIS NCC CLAIM IS TIED TO THE SW CORNER OF SECTION 13, T 4 S - R 15 E, GSRB & M.



□ = CLAIM CORNER/END CENTER MONUMENT

● = LOCATION MONUMENT

ALL MONUMENTS ARE 2" X 2" X 5' WOOD POSTS.

PHELPS DODGE EXPLORATION CORP.
ONE NORTH CENTRAL AVENUE
PHOENIX, ARIZONA 85004

ATTACHED TO AND
MADE A PART OF
NCC 62 LOCATION NOTICE
PAGE 2 OF 2

ANC 361223

Gila County, AZ
Linda Haught Ortega, Recorder
05/14/2004
10:58AM
Doc Code: NML

Doc Id: 2004-007622
Receipt #: 24262
Rec Fee: 13.00

PHELPS DODGE EXPLORATION / SAS



2004-007622

Page: 1 of 2

05/14/2004 10:58A
13.00

Gila County, AZ

NML

ARIZONA NOTICE OF LOCATION
(Lode Claim)

NOTICE IS HEREBY GIVEN THAT PHELPS DODGE EXPLORATION CORPORATION, whose mailing address is One North Central Avenue, Phoenix, AZ 85004, by its undersigned agent, makes this location of the NCC 63 lode mining claim, in the Unknown Mining District, Gila County, Arizona.

The general course of the claim is from East to West, and said claim is located within NE & SE, SW quarter(s) of Section(s) 13, 18, Township 4 South, Range 15E-16E, GSRB&M, Gila County, Arizona.

This claim is 1500 feet in length and 600 feet in width.

This Notice of Location is posted on the center line of the claim.

The claim runs from the location monument on which this notice is posted 1,490 feet in a E'ly direction to the East end line and 10 feet in a W'ly direction to the West end line. The claim boundaries are marked by six monuments, one at each corner and one at the center of each end line. The location monument on which this notice is posted is situated within Section 13, Township 4 South, Range 15 East, GSRB&M, Gila County, Arizona, and is approximately 2,400 feet North and 4,510 feet East from the SW corner of Section 13, Township 4 South, Range 15 East, GSRB&M, Gila County, Arizona.

ANC 361224

The undersigned claims the ground as depicted on the map which is attached to a copy of this Notice of Location filed in the office of the County Recorder, Gila County, Globe, Arizona.

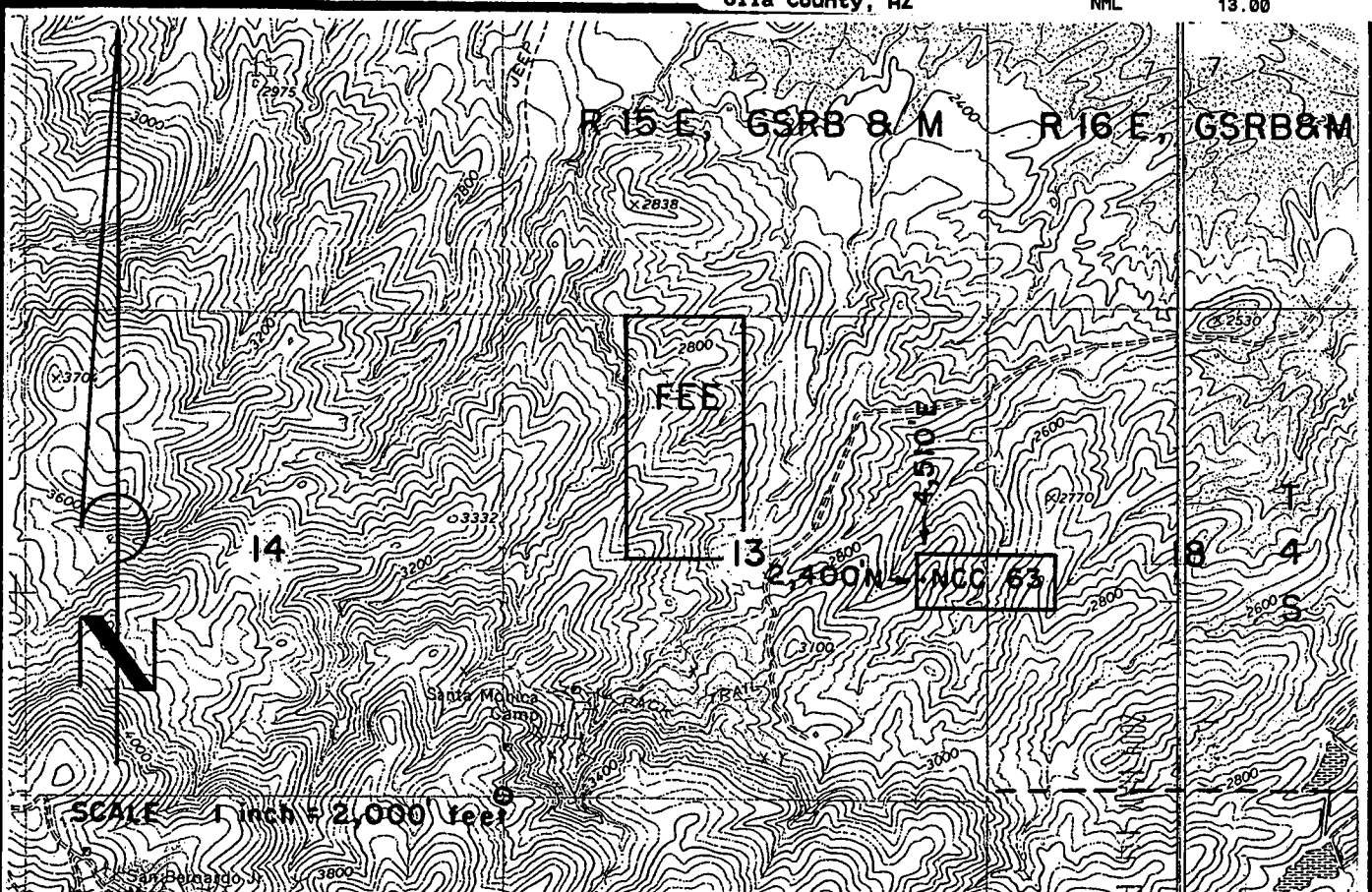
The claim has been monumented in accordance with State and Federal law. Corner and location monuments are substantial posts projecting at least four feet above the ground.

Located, dated, and posted on the ground this 28TH day of February, 2004,

Phelps Dodge Exploration Corporation (Owner)

By Joseph B. Beckman (Agent)
Joseph B. Beckman

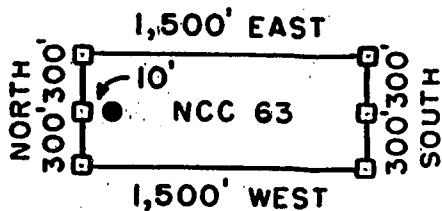
REC'D
COUNTY RECORDER
GILA COUNTY
MAY 14 2 31 PM '04



NCC 63 LODE CLAIM- 600' X 1,500'

GILA COUNTY, ARIZONA

THE LOCATION MONUMENT OF THIS NCC CLAIM IS TIED TO THE SW CORNER OF SECTION 13, T 4 S-R 15 E, GSRB 8 M.



□ = CLAIM CORNER/END CENTER MONUMENT

● = LOCATION MONUMENT

ALL MONUMENTS ARE 2" X 2" X 5' WOOD POSTS

PHELPS DODGE EXPLORATION CORP.
ONE NORTH CENTRAL AVENUE
PHOENIX, ARIZONA 85004

ATTACHED TO AND
MADE A PART OF
NCC 63 LOCATION NOTICE
PAGE 2 OF 2

AMP 2-1-024

Gila County, AZ
Linda Haught Ortega, Recorder
05/14/2004
10:58AM
Doc Code: NML

Doc Id: 2004-007623
Receipt #: 24262
Rec Fee: 13.00

PHELPS DODGE EXPLORATION / SAS



2004-007623

Page: 1 of 2
05/14/2004 10:58A
13.00

Gila County, AZ

NML

**ARIZONA NOTICE OF LOCATION
(Lode Claim)**

NOTICE IS HEREBY GIVEN THAT PHELPS DODGE EXPLORATION CORPORATION, whose mailing address is One North Central Avenue, Phoenix, AZ 85004, by its undersigned agent, makes this location of the NCC 64 lode mining claim, in the Unknown Mining District, Gila County, Arizona.

The general course of the claim is from East to West, and said claim is located within SE quarter(s) of Section(s) 13, Township 4 South, Range 15 East, GSRB&M, Gila County, Arizona.

This claim is 1500 feet in length and 600 feet in width.

This Notice of Location is posted on the center line of the claim.

The claim runs from the location monument on which this notice is posted 10 feet in a E'ly direction to the East end line and 1,490 feet in a W'ly direction to the West end line. The claim boundaries are marked by six monuments, one at each corner and one at the center of each end line. The location monument on which this notice is posted is situated within Section 13, Township 4 South, Range 15 East, GSRB&M, Gila County, Arizona, and is approximately 1,800 feet North and 4,490 feet East from the SW corner of Section 13, Township 4 South, Range 15 East, GSRB&M, Gila County, Arizona.

The undersigned claims the ground as depicted on the map which is attached to a copy of this Notice of Location filed in the office of the County Recorder, Gila County, Globe, Arizona.

The claim has been monumented in accordance with State and Federal law. Corner and location monuments are substantial posts projecting at least four feet above the ground.

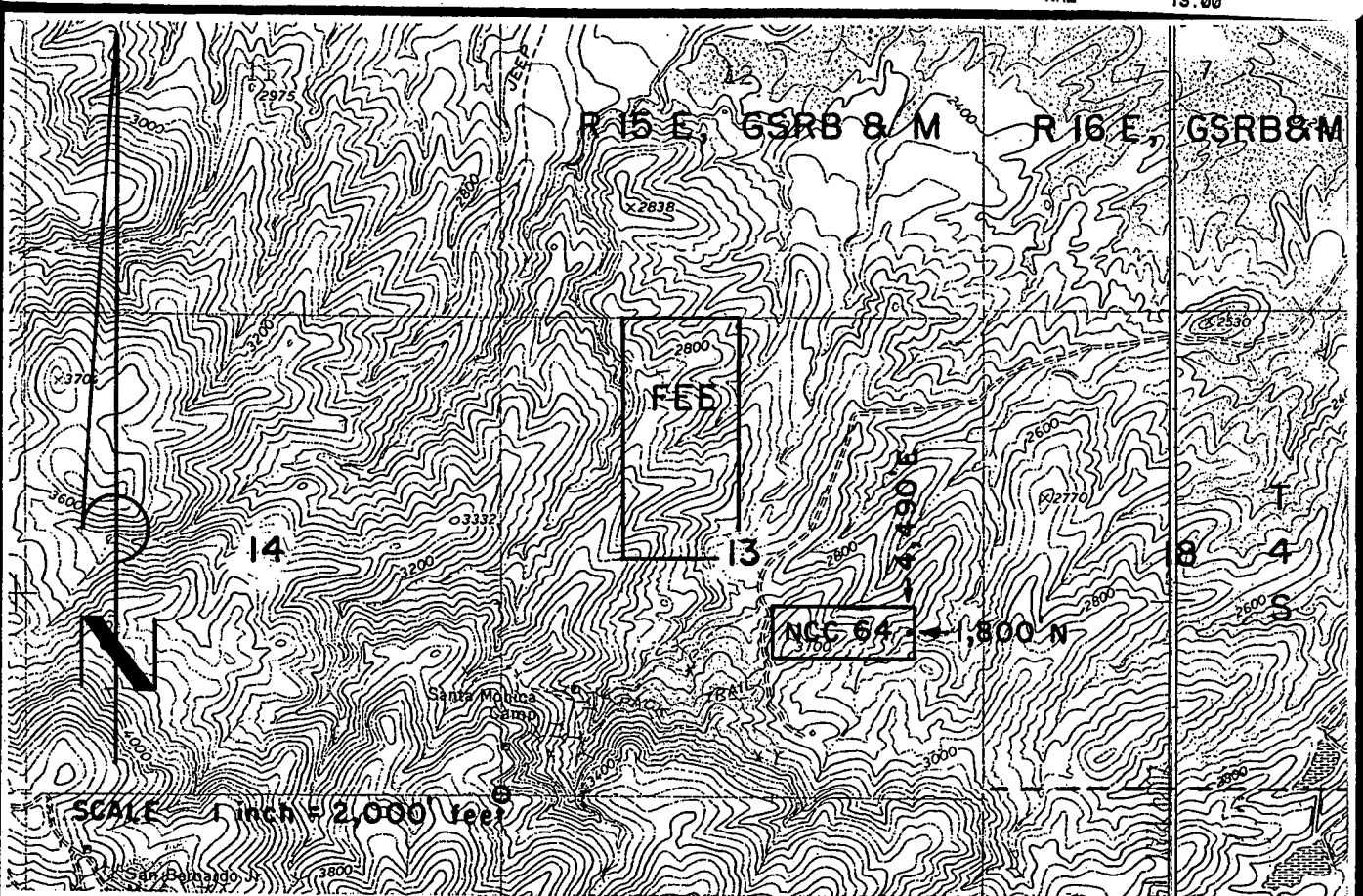
Located, dated, and posted on the ground this 28TH day of February, 2004.

Phelps Dodge Exploration Corporation (Owner)

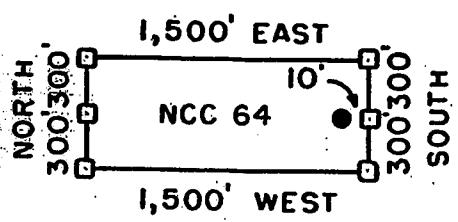
By Joseph B. Beckman (Agent)
Joseph B. Beckman

2004 MAY 14 P 2:34
REC'D OFFICE

AMC 361225



NCC 64 LODE CLAIM- 600' X 1,500'
GILA COUNTY, ARIZONA
 THE LOCATION MONUMENT OF THIS NCC CLAIM IS TIED TO
 THE SW CORNER OF SECTION 13, T 4 S- R 15 E, GSRB & M.



- = CLAIM CORNER/END CENTER MONUMENT
 - = LOCATION MONUMENT
- ALL MONUMENTS ARE 2" x 2" x 5' WOOD POSTS.

PHELPS DODGE EXPLORATION CORP. ATTACHED TO AND
ONE NORTH CENTRAL AVENUE MADE A PART OF
PHOENIX, ARIZONA 85004 NCC 64 LOCATION NOTICE
PAGE 2 OF 2

ANP 341225

Gila County, AZ
Linda Haught Ortega, Recorder
05/14/2004
10:58AM
Doc Code: NML

Doc Id: 2004-007624
Receipt #: 24262
Rec Fee: 13.00

PHELPS DODGE EXPLORATION / SAS&



2004-007624

Page: 1 of 2
05/14/2004 10:58A
13.00

Gila County, AZ

NML

**ARIZONA NOTICE OF LOCATION
(Lode Claim)**

NOTICE IS HEREBY GIVEN THAT PHELPS DODGE EXPLORATION CORPORATION, whose mailing address is One North Central Avenue, Phoenix, AZ 85004, by its undersigned agent, makes this location of the NCC 65 lode mining claim, in the Unknown Mining District, Gila County, Arizona.

The general course of the claim is from East to West, and said claim is located within SE, SW quarter(s) of Section(s) 13, 18, Township 4 South, Range 15E-16E, GSRB&M, Gila County, Arizona.

This claim is 1500 feet in length and 600 feet in width.

This Notice of Location is posted on the center line of the claim.

The claim runs from the location monument on which this notice is posted 1,490 feet in a E'ly direction to the East end line and 10 feet in a W'ly direction to the West end line. The claim boundaries are marked by six monuments, one at each corner and one at the center of each end line. The location monument on which this notice is posted is situated within Section 13, Township 4 South, Range 15 East, GSRB&M, Gila County, Arizona, and is approximately 1,800 feet North and 4,510 feet East from the SW corner of Section 13, Township 4 South, Range 15 East, GSRB&M, Gila County, Arizona.

The undersigned claims the ground as depicted on the map which is attached to a copy of this Notice of Location filed in the office of the County Recorder, Gila County, Globe, Arizona.

The claim has been monumented in accordance with State and Federal law. Corner and location monuments are substantial posts projecting at least four feet above the ground.

Located, dated, and posted on the ground this 28TH day of February, 2004

Phelps Dodge Exploration Corporation (Owner)

By Joseph B. Beckman (Agent)
Joseph B. Beckman

2004 MAY 14 2:54
COUNTY RECORDER
OFFICE

ANC 361226



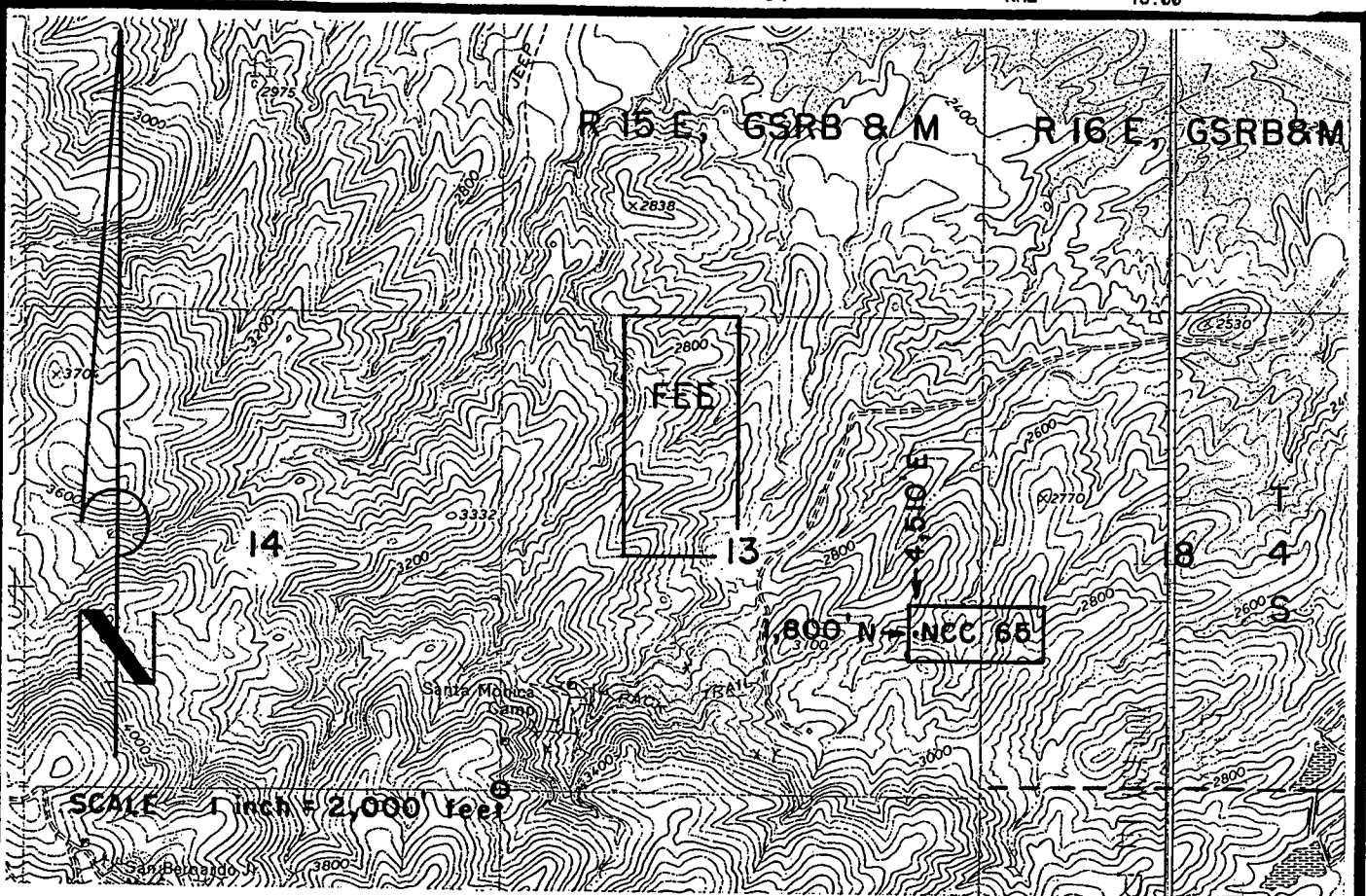
2004-007624

Page: 2 of 2

05/14/2004 10:58A
13.00

Gila County, AZ

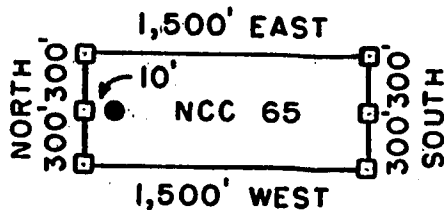
NML



NCC 65 LODE CLAIM- 600' X 1,500'

GILA COUNTY, ARIZONA

THE LOCATION MONUMENT OF THIS NCC CLAIM IS TIED TO THE SW CORNER OF SECTION 13, T 4 S-R 15 E, GSRB & M.



□ = CLAIM CORNER/END CENTER MONUMENT

● = LOCATION MONUMENT

ALL MONUMENTS ARE 2" X 2" X 5' WOOD POSTS.

PHELPS DODGE EXPLORATION CORP.
ONE NORTH CENTRAL AVENUE
PHOENIX, ARIZONA 85004

ATTACHED TO AND
MADE A PART OF
NCC 65 LOCATION NOTICE
PAGE 2 OF 2

AMP 3-1-2-20

Gila County, AZ
Linda Haught Ortega, Recorder
05/14/2004
10:58AM
Doc Code: NML

Doc Id: 2004-007625
Receipt #: 24262
Rec Fee: 13.00

PHELPS DODGE EXPLORATION / SAS



2004-007625

Page: 1 of 2
05/14/2004 10:58A
13.00

Gila County, AZ

NML

**ARIZONA NOTICE OF LOCATION
(Lode Claim)**

NOTICE IS HEREBY GIVEN THAT PHELPS DODGE EXPLORATION CORPORATION, whose mailing address is One North Central Avenue, Phoenix, AZ 85004, by its undersigned agent, makes this location of the NCC 66 lode mining claim, in the Unknown Mining District, Gila County, Arizona.

The general course of the claim is from North to South, and said claim is located within _____, _____, _____, NW & NE, quarter(s) of Section(s) 13, Township 4 South, Range 15 East, GSRB&M, Gila County, Arizona.

This claim is 1,200 feet in length and 500 feet in width.

This Notice of Location is posted on the center line of the claim.

The claim runs from the location monument on which this notice is posted 10 feet in a N'y direction to the North end line and 1,190 feet in a S'y direction to the South end line. The claim boundaries are marked by six monuments, one at each corner and one at the center of each end line. The location monument on which this notice is posted is situated within Section 13, Township 4 South, Range 15 East, GSRB&M, Gila County, Arizona, and is approximately 3,890 feet North and 2,750 feet East from the SW corner of Section 13, Township 4 South, Range 15 East, GSRB&M, Gila County, Arizona.

The undersigned claims the ground as depicted on the map which is attached to a copy of this Notice of Location filed in the office of the County Recorder, Gila County, Globe, Arizona.

The claim has been monumented in accordance with State and Federal law. Corner and location monuments are substantial posts projecting at least four feet above the ground.

Located, dated, and posted on the ground this 19TH day of February, 2004

Phelps Dodge Exploration Corporation (Owner)

By Joseph B. Beckman (Agent)
Joseph B. Beckman

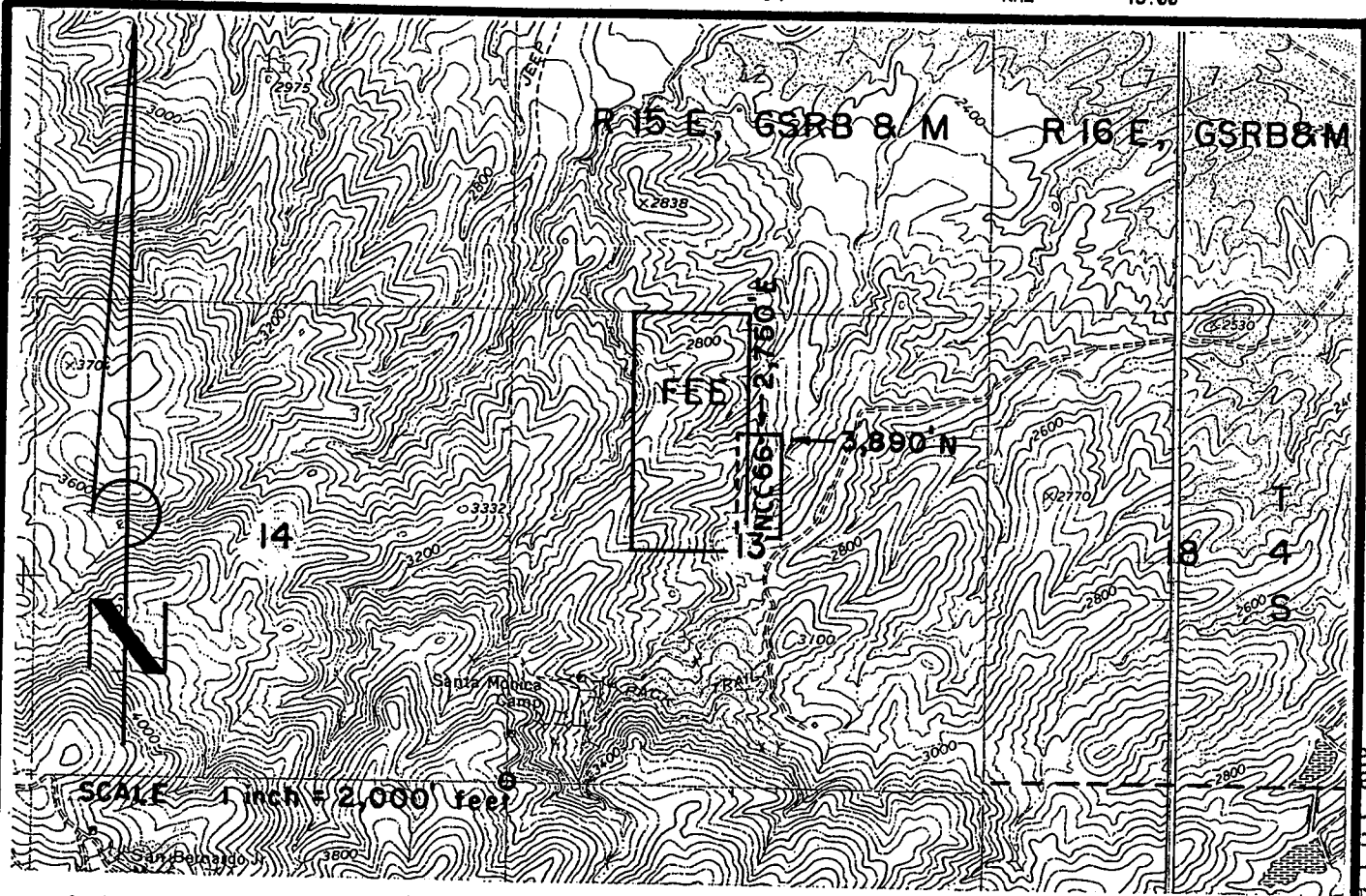
2004 MAY 14 10:58 AM
COUNTY RECORDER
GILA COUNTY, ARIZONA

AMC 361227



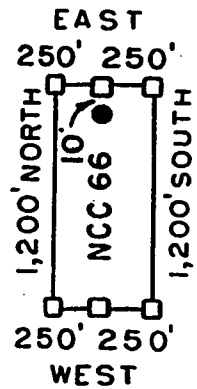
Gila County, AZ

NML



NCC 66 LODE CLAIM-500' X 1,200'
GILA COUNTY, ARIZONA

THE LOCATION MONUMENT OF THIS NCC CLAIM IS TIED TO
THE SW CORNER OF SECTION 13, T 4 S - R 15 E, GSRB & M.



- = CLAIM CORNER/END CENTER MONUMENT
- = LOCATION MONUMENT

ALL MONUMENTS ARE 2" X 2" X 5' WOOD POSTS.

PHELPS DODGE EXPLORATION CORP.
ONE NORTH CENTRAL AVENUE
PHOENIX, ARIZONA 85004

ATTACHED TO AND
MADE A PART OF
NCC 66 LOCATION NOTICE
PAGE 2 OF 2

NCC 66 1227

OFFICE
MAY 14 2 27

Gila County, AZ
Linda Haught Ortega, Recorder
05/14/2004
10:58AM
Doc Code: NML

Doc Id: 2004-007626
Receipt #: 24262
Rec Fee: 13.00

PHELPS DODGE EXPLORATION / SAS E



Gila County, AZ

NML

2004-007626

Page: 1 of 2

05/14/2004 10:58A
13.00

**ARIZONA NOTICE OF LOCATION
(Lode Claim)**

NOTICE IS HEREBY GIVEN THAT PHELPS DODGE EXPLORATION CORPORATION, whose mailing address is One North Central Avenue, Phoenix, AZ 85004, by its undersigned agent, makes this location of the NCC 67 lode mining claim, in the Unknown Mining District, Gila County, Arizona.

The general course of the claim is from North to South, and said claim is located within _____, _____, _____, NW & NE, quarter(s) of Section(s) 13, Township 4 South, Range 15 East, GSRB&M, Gila County, Arizona.

This claim is 200 feet in length and 500 feet in width.

This Notice of Location is posted on the center line of the claim.

The claim runs from the location monument on which this notice is posted 1,190 feet in a N'ly direction to the North end line and 10 feet in a S'ly direction to the South end line. The claim boundaries are marked by six monuments, one at each corner and one at the center of each end line. The location monument on which this notice is posted is situated within Section 13, Township 4 South, Range 15 East, GSRB&M, Gila County, Arizona, and is approximately 3,910 feet North and 2,750 feet East from the SW corner of Section 13, Township 4 South, Range 15 East, GSRB&M, Gila County, Arizona.

The undersigned claims the ground as depicted on the map which is attached to a copy of this Notice of Location filed in the office of the County Recorder, Gila County, Globe, Arizona.

The claim has been monumented in accordance with State and Federal law. Corner and location monuments are substantial posts projecting at least four feet above the ground.

Located, dated, and posted on the ground this 19TH day of February, 2004.

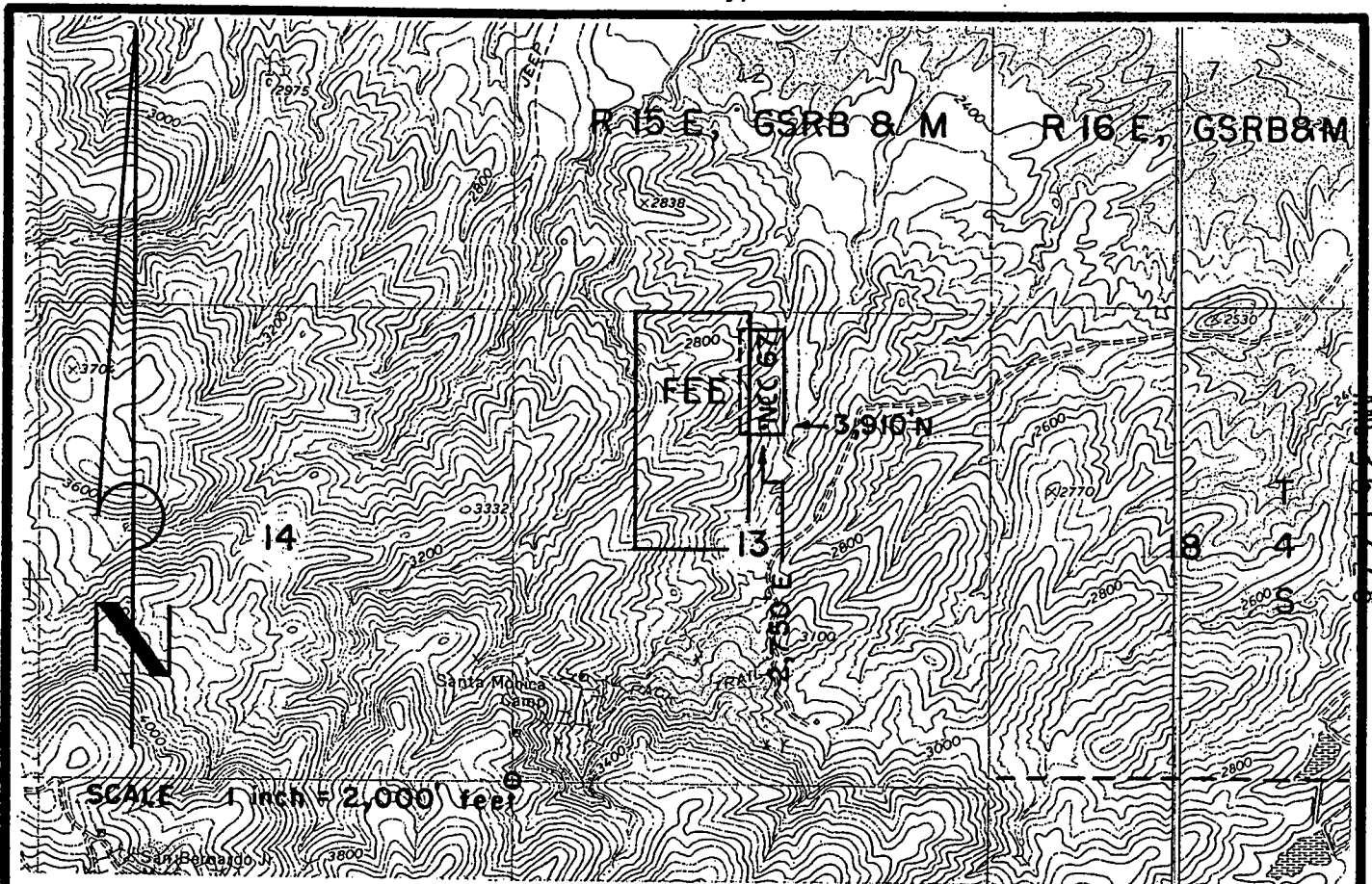
Phelps Dodge Exploration Corporation (Owner)

By Joseph B. Beckman (Agent)
Joseph B. Beckman

2004 MAY 14 P 2:35

COUNTY RECORDER

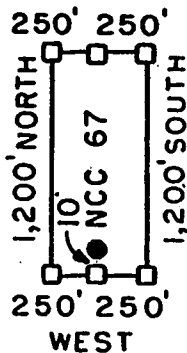
AMC 361228



NCC 67 LODGE CLAIM-500' X 1,200'

GILA COUNTY, ARIZONA

THE LOCATION MONUMENT OF THIS NCC CLAIM IS TIED TO THE SW CORNER OF SECTION 13, T 4 S-R 15 E, GSRB & M. EAST



□ = CLAIM CORNER/END CENTER MONUMENT

● = LOCATION MONUMENT

ALL MONUMENTS ARE 2" X 2" X 5' WOOD POSTS

PHELPS DODGE EXPLORATION CORP.
ONE NORTH CENTRAL AVENUE
PHOENIX, ARIZONA 85004

ATTACHED TO AND
MADE A PART OF
NCC 67 LOCATION NOTICE
PAGE 2 OF 2

2004 MAY 14 P 2:30
L.M. / 1077

Return To:
Randal O. White
Phelps Dodge
Exploration Corporation
700 W. Prince Road, Suite 100
Tucson, AZ 85705

Gila County, AZ
Linda Haught Ortega, Recorder
05/14/2004
10:58AM
Doc Code: NML

Doc Id: 2004-007627
Receipt #: 24262
Rec Fee: 13.00

PHELPS DODGE EXPLORATION / SAS



Gila County, AZ

NML

2004-007627

Page: 1 of 2
05/14/2004 10:58A
13.00

ARIZONA NOTICE OF LOCATION
(Lode Claim)

NOTICE IS HEREBY GIVEN THAT PHELPS DODGE EXPLORATION CORPORATION, whose mailing address is One North Central Avenue, Phoenix, AZ 85004, by its undersigned agent, makes this location of the TROY / lode mining claim, in the Unknown Mining District, Gila County, Arizona.

The general course of the claim is from East to West, and said claim is located within SW, quarter(s) of Section(s) 24, Township 3 South, Range 14 East, GSRB&M, Gila County, Arizona.

This claim is 1500 feet in length and 600 feet in width.

This Notice of Location is posted on the center line of the claim.

The claim runs from the location monument on which this notice is posted 10 feet in a E'ly direction to the East end line and 1490 feet in a W'ly direction to the West end line. The claim boundaries are marked by six monuments, one at each corner and one at the center of each end line. The location monument on which this notice is posted is situated within Section 24, Township 3 South, Range 14 East, GSRB&M, Gila County, Arizona, and is approximately 6,300 feet North and 1490 feet East from the SW corner of Section 25, Township 3 South, Range 14 East, GSRB&M, Gila County, Arizona.

The undersigned claims the ground as depicted on the map which is attached to a copy of this Notice of Location filed in the office of the County Recorder, Gila County, Globe, Arizona.

The claim has been monumented in accordance with State and Federal law. Corner and location monuments are substantial posts projecting at least four feet above the ground.

Located, dated, and posted on the ground this 25th day of February, 2004.

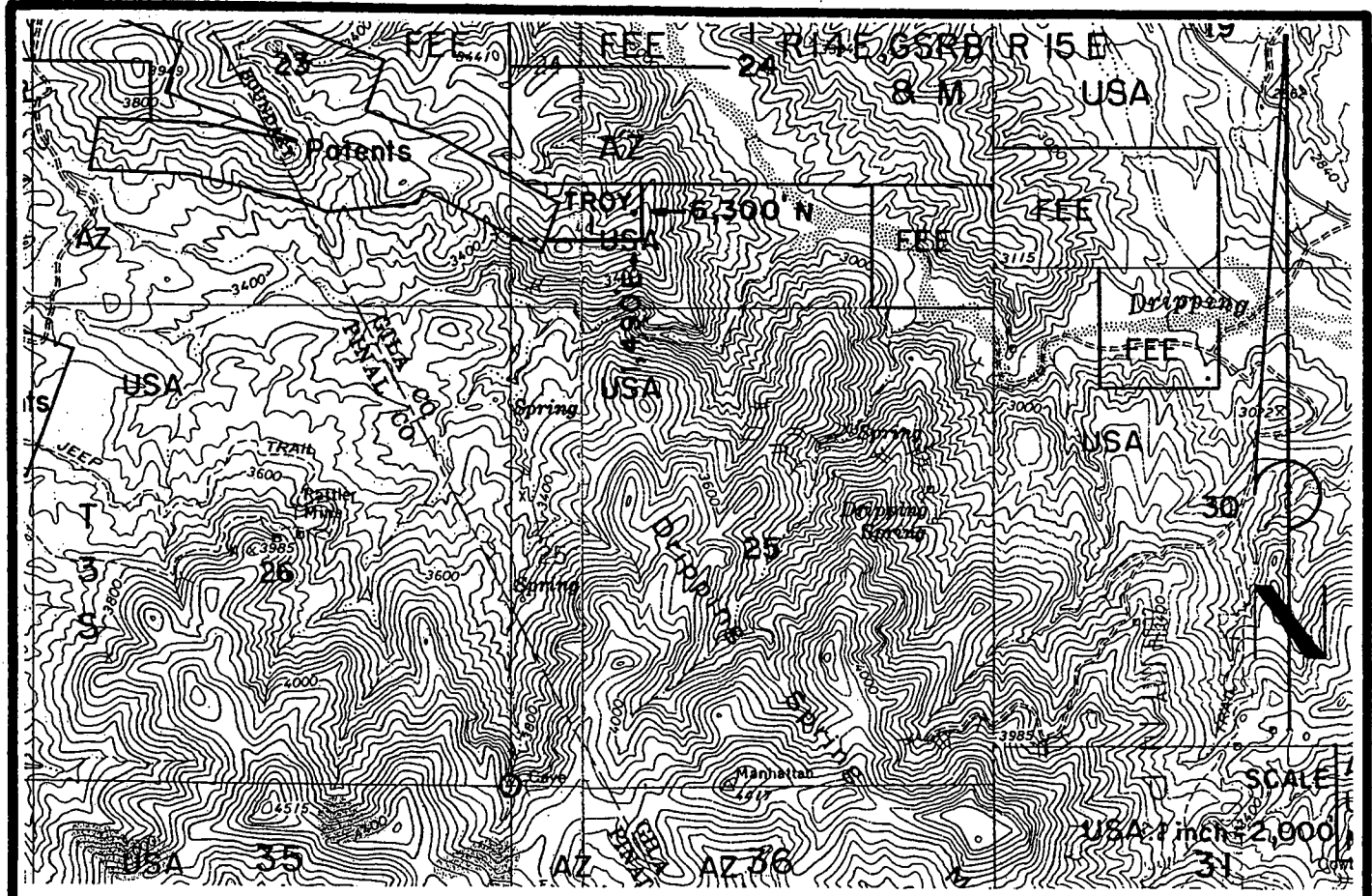
Phelps Dodge Exploration Corporation (Owner)

By Joseph B. Beckman (Agent)
Joseph B. Beckman

2004 MAY 14 P 2:33

CLERK OF COUNTY OFFICE

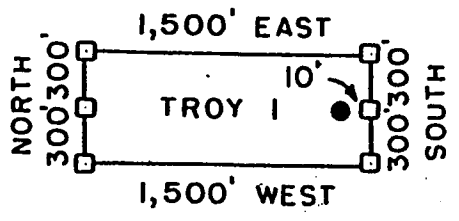
AMC 361229



TROY I LODE CLAIM - 600' X 1,500'

GILA COUNTY, ARIZONA

THE LOCATION MONUMENT OF THIS TROY CLAIM IS TIED TO THE SW CORNER OF SECTION 25, T 3 S-R 14 E, GSRB & M.



- = CLAIM CORNER/END CENTER MONUMENT
- = LOCATION MONUMENT

ALL MONUMENTS ARE 2" X 2" X 5' WOOD POSTS.

PHELPS DODGE EXPLORATION
 CORPORATION
 ONE NORTH CENTRAL AVENUE
 PHOENIX, ARIZONA 85004

ATTACHED TO AND
 MADE A PART OF
 TROY I LOCATION NOTICE
 PAGE 2 OF 2

AIR 211
 Amc 361229
 S



2004-007628

Page: 1 of 2
05/14/2004 10:58A
13.00

Gila County, AZ

NML

ARIZONA NOTICE OF LOCATION
(Lode Claim)

NOTICE IS HEREBY GIVEN THAT PHELPS DODGE EXPLORATION CORPORATION, whose mailing address is One North Central Avenue, Phoenix, AZ 85004, by its undersigned agent, makes this location of the TROY Z lode mining claim, in the Unknown Mining District, Gila County, Arizona.

The general course of the claim is from East to West, and said claim is located within SW & SE quarter(s) of Section(s) 24, Township 3 South, Range 14 East, GSRB&M, Gila County, Arizona.

This claim is 1500 feet in length and 600 feet in width.

This Notice of Location is posted on the center line of the claim.

The claim runs from the location monument on which this notice is posted 1,490 feet in a E'ly direction to the East end line and 10 feet in a W'ly direction to the West end line. The claim boundaries are marked by six monuments, one at each corner and one at the center of each end line. The location monument on which this notice is posted is situated within Section 24, Township 3 South, Range 14 East, GSRB&M, Gila County, Arizona, and is approximately 6,300 feet North and 1,510 feet East from the SW corner of Section 25, Township 3 South, Range 14 East, GSRB&M, Gila County, Arizona.

The undersigned claims the ground as depicted on the map which is attached to a copy of this Notice of Location filed in the office of the County Recorder, Gila County, Globe, Arizona.

The claim has been monumented in accordance with State and Federal law. Corner and location monuments are substantial posts projecting at least four feet above the ground.

Located, dated, and posted on the ground this 25TH day of February, 2004.

Phelps Dodge Exploration Corporation (Owner)

By Joseph B. Beckman (Agent)
Joseph B. Beckman

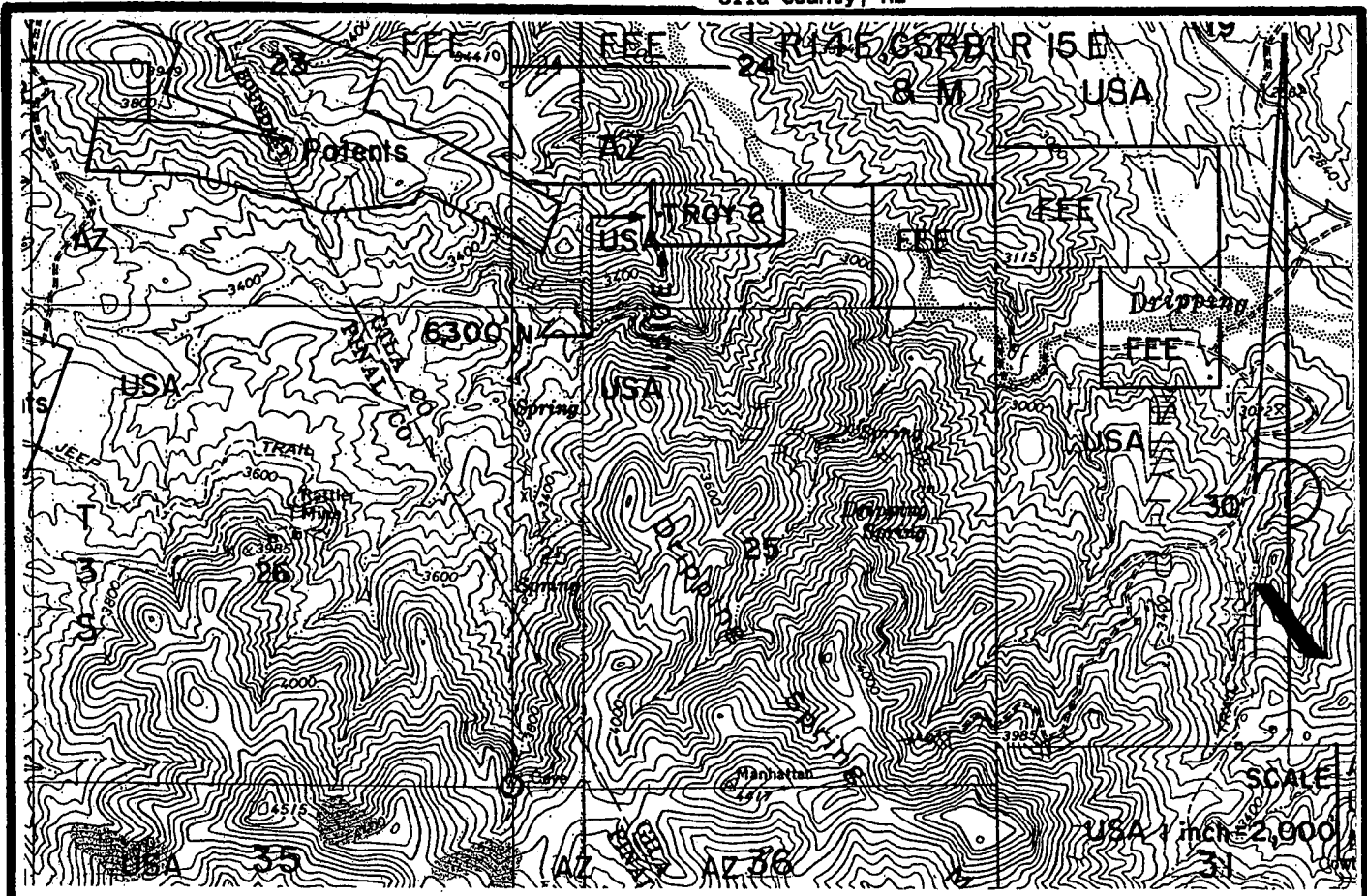
2004 MAY 14 P 2:30
COUNTY RECORDER'S OFFICE

AMC 361230



Gila County, AZ

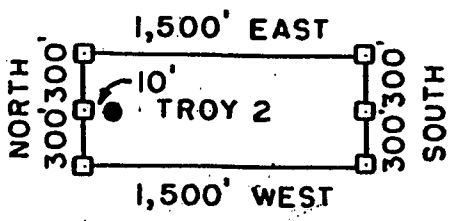
NML



TROY 2 LODE CLAIM-600' X 1,500'

GILA COUNTY, ARIZONA

THE LOCATION MONUMENT OF THIS TROY CLAIM IS TIED TO THE SW CORNER OF SECTION 25, T 3 S-R 14 E, GSRB & M.



- = CLAIM CORNER/END CENTER MONUMENT
- = LOCATION MONUMENT

ALL MONUMENTS ARE 2" X 2" X 5' WOOD POSTS.

PHELPS DODGE EXPLORATION CORPORATION
 ONE NORTH CENTRAL AVENUE
 PHOENIX, ARIZONA 85004

ATTACHED TO AND MADE A PART OF TROY 2 LOCATION NOTICE PAGE 2 OF 2

MIP 201250



2004-007629

Page: 1 of 2
05/14/2004 10:58A
13.00

Gila County, AZ

NML

ARIZONA NOTICE OF LOCATION
(Lode Claim)

NOTICE IS HEREBY GIVEN THAT PHELPS DODGE EXPLORATION CORPORATION, whose mailing address is One North Central Avenue, Phoenix, AZ 85004, by its undersigned agent, makes this location of the TROY J lode mining claim, in the Unknown Mining District, Gila County, Arizona.

The general course of the claim is from East to West, and said claim is located within SW quarter(s) of Section(s) 24, Township 3 South, Range 14 East, GSRB&M, Gila County, Arizona.

This claim is 1500 feet in length and 600 feet in width.

This Notice of Location is posted on the center line of the claim.

The claim runs from the location monument on which this notice is posted 10 feet in a E'ly direction to the East end line and 1,490 feet in a W'ly direction to the West end line. The claim boundaries are marked by six monuments, one at each corner and one at the center of each end line. The location monument on which this notice is posted is situated within Section 24, Township 3 South, Range 14 East, GSRB&M, Gila County, Arizona, and is approximately 5,700 feet North and 1,490 feet East from the SW corner of Section 25, Township 3 South, Range 14 East, GSRB&M, Gila County, Arizona.

The undersigned claims the ground as depicted on the map which is attached to a copy of this Notice of Location filed in the office of the County Recorder, Gila County, Globe, Arizona.

The claim has been monumented in accordance with State and Federal law. Corner and location monuments are substantial posts projecting at least four feet above the ground.

Located, dated, and posted on the ground this 25TH day of February, 2004.

Phelps Dodge Exploration Corporation (Owner)

By Joseph B. Beckman (Agent)
Joseph B. Beckman

2004 MAY 14 P 2:37

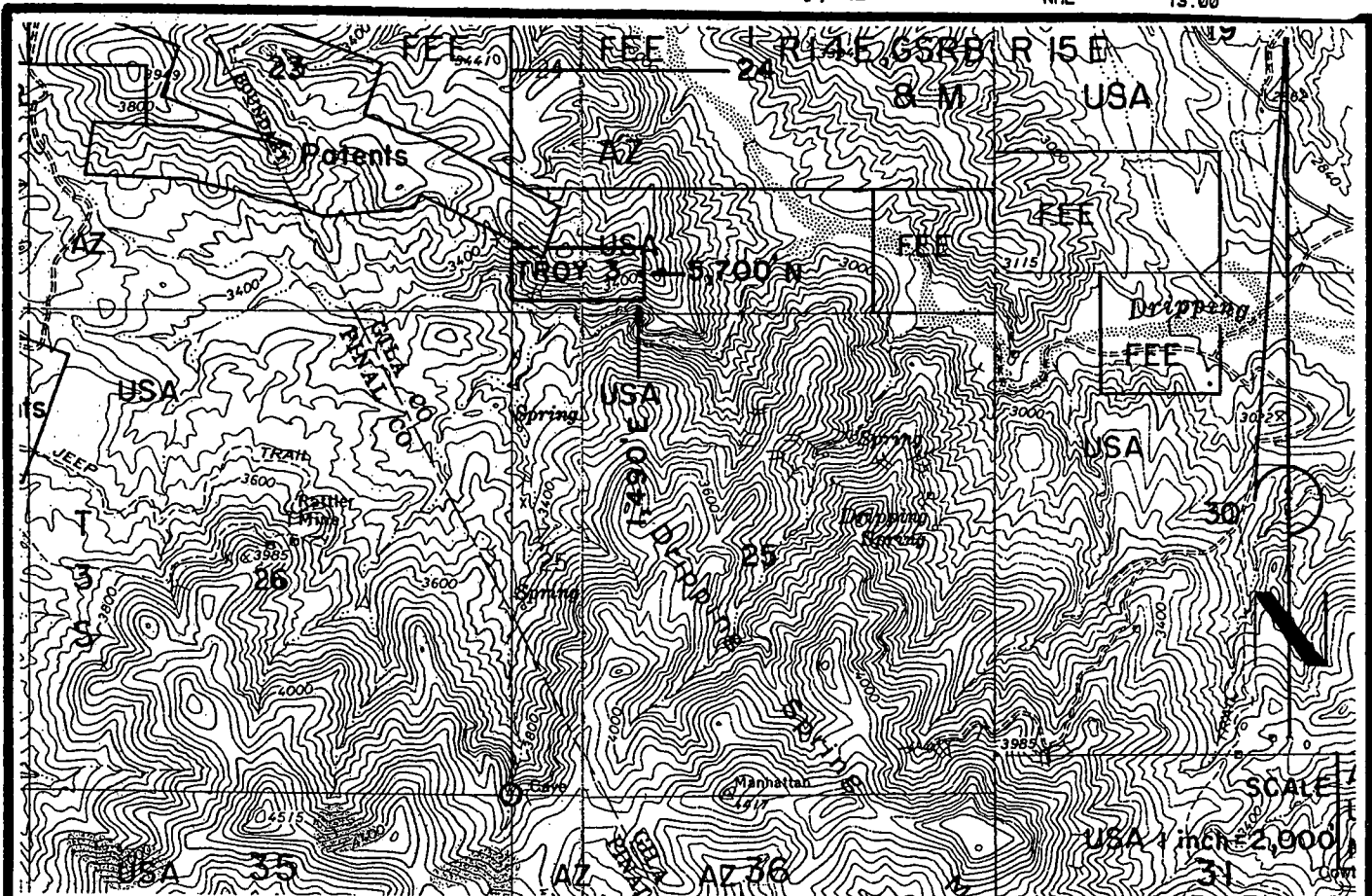
REC'D OFFICE

AMC 361231



Gila County, AZ

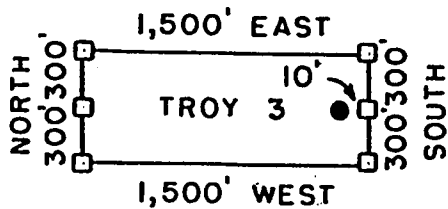
NML



TROY 3 LODE CLAIM-600' X 1,500'

GILA COUNTY, ARIZONA

THE LOCATION MONUMENT OF THIS TROY CLAIM IS TIED TO THE SW CORNER OF SECTION 25, T 3 S-R 14 E, GSRB & M.



□ = CLAIM CORNER/END CENTER MONUMENT

● = LOCATION MONUMENT

ALL MONUMENTS ARE 2" X 2" X 5' WOOD POSTS.

PHELPS DODGE EXPLORATION
 CORPORATION
 ONE NORTH CENTRAL AVENUE
 PHOENIX, ARIZONA 85004

ATTACHED TO AND
 MADE A PART OF
 TROY 3 LOCATION NOTICE
 PAGE 2 OF 2

AMC 361231

2004 MAY 14 P 2:00
 OFFICE

PHELPS DODGE EXPLORATION / SAS



2004-007630

Page: 1 of 2
05/14/2004 10:58A
13.00

Gila County, AZ

NML

ARIZONA NOTICE OF LOCATION
(Lode Claim)

NOTICE IS HEREBY GIVEN THAT PHELPS DODGE EXPLORATION CORPORATION, whose mailing address is One North Central Avenue, Phoenix, AZ 85004, by its undersigned agent, makes this location of the TROY 4 lode mining claim, in the Unknown Mining District, Gila County, Arizona.

The general course of the claim is from East to West, and said claim is located within SW & SE quarter(s) of Section(s) 24, Township 3 South, Range 14 East, GSRB&M, Gila County, Arizona.

This claim is 1500 feet in length and 600 feet in width.

This Notice of Location is posted on the center line of the claim.

The claim runs from the location monument on which this notice is posted 1,490 feet in a E'ly direction to the East end line and 10 feet in a W'ly direction to the West end line. The claim boundaries are marked by six monuments, one at each corner and one at the center of each end line. The location monument on which this notice is posted is situated within Section 24, Township 3 South, Range 14 East, GSRB&M, Gila County, Arizona, and is approximately 5,700 feet North and 1,510 feet East from the SW corner of Section 25, Township 3 South, Range 14 East, GSRB&M, Gila County, Arizona.

The undersigned claims the ground as depicted on the map which is attached to a copy of this Notice of Location filed in the office of the County Recorder, Gila County, Globe, Arizona.

The claim has been monumented in accordance with State and Federal law. Corner and location monuments are substantial posts projecting at least four feet above the ground.

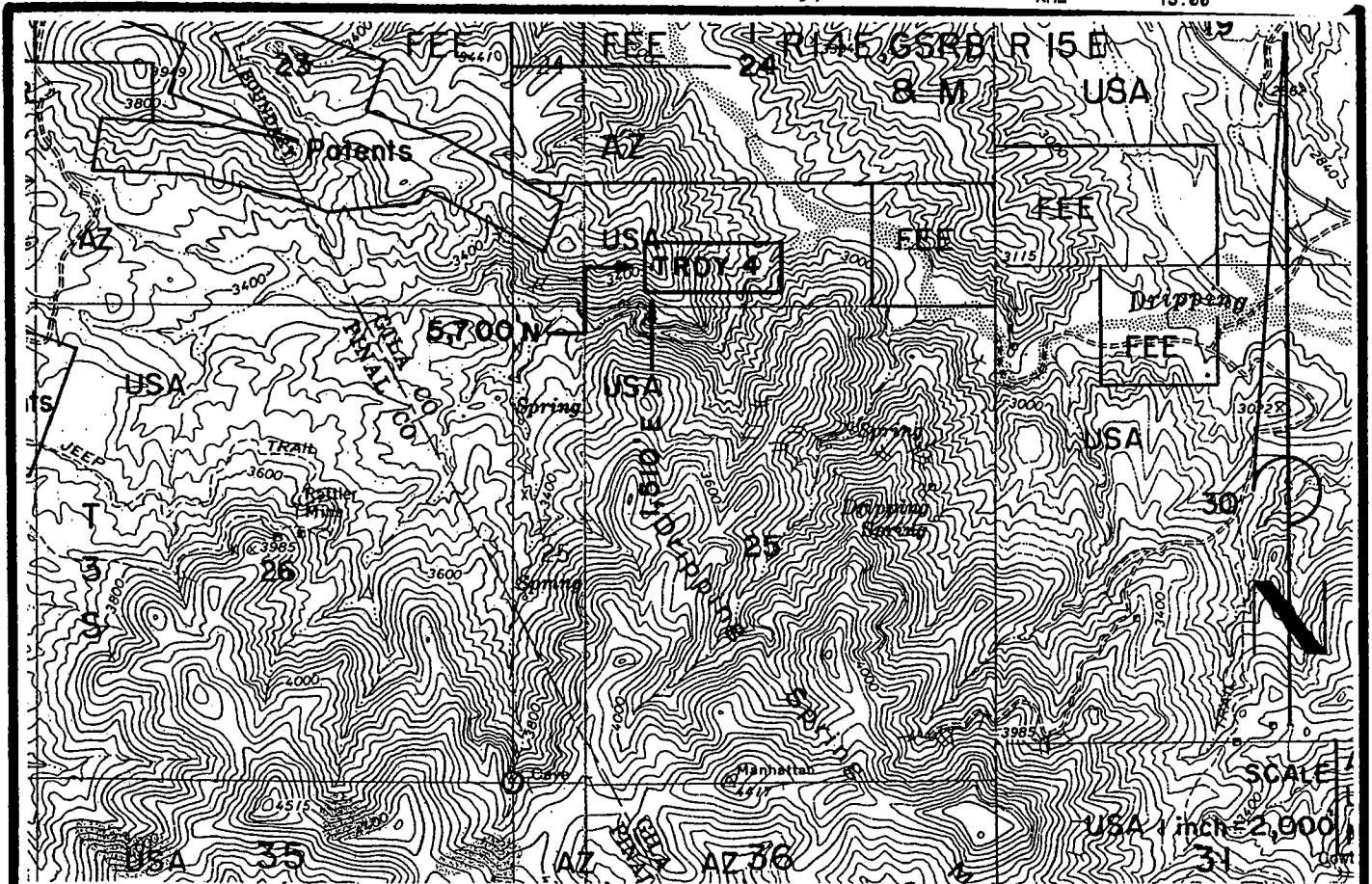
Located, dated, and posted on the ground this 25TH day of February, 2004.

Phelps Dodge Exploration Corporation (Owner)

By Joseph B. Beckman (Agent)
Joseph B. Beckman

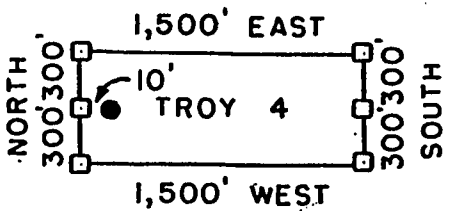
2004 MAY 14 P 2:37
COUNTY RECORDER OFFICE

AMC 361232



AMC 361232

TROY 4 LODE CLAIM - 600' X 1,500'
 GILA COUNTY, ARIZONA
 THE LOCATION MONUMENT OF THIS TROY CLAIM IS TIED TO
 THE SW CORNER OF SECTION 25, T 3 S-R 14 E, GSRB & M.



□ = CLAIM CORNER/END CENTER MONUMENT
 ● = LOCATION MONUMENT
 ALL MONUMENTS ARE 2" X 2" X 5' WOOD POSTS.

PHELPS DODGE EXPLORATION
 CORPORATION
 ONE NORTH CENTRAL AVENUE
 PHOENIX, ARIZONA 85004

ATTACHED TO AND
 MADE A PART OF
 TROY 4 LOCATION NOTICE
 PAGE 2 OF 2

2004 MAY 14
 P 2:31
 OFFICE

Gila County, AZ
Linda Haught Ortega, Recorder
05/14/2004
10:58AM
Doc Code: NML

Doc Id: 2004-007631
Receipt #: 24262
Rec Fee: 13.00

PHELPS DODGE EXPLORATION / SAS



2004-007631

Page: 1 of 2

05/14/2004 10:58A
13.00

Gila County, AZ

NML

ARIZONA NOTICE OF LOCATION
(Lode Claim)

NOTICE IS HEREBY GIVEN THAT PHELPS DODGE EXPLORATION CORPORATION, whose mailing address is One North Central Avenue, Phoenix, AZ 85004, by its undersigned agent, makes this location of the TROY 5 lode mining claim, in the Unknown Mining District, Gila County, Arizona.

The general course of the claim is from East to West, and said claim is located within SW, NW, quarter(s) of Section(s) 24, 25, Township 3 South, Range 14 East, GSRB&M, Gila County, Arizona.

This claim is 1500 feet in length and 600 feet in width.

This Notice of Location is posted on the center line of the claim.

The claim runs from the location monument on which this notice is posted 10 feet in a E'ly direction to the East end line and 1,490 feet in a W'ly direction to the West end line. The claim boundaries are marked by six monuments, one at each corner and one at the center of each end line. The location monument on which this notice is posted is situated within Section 25, Township 3 South, Range 14 East, GSRB&M, Gila County, Arizona, and is approximately 5,100 feet North and 1,490 feet East from the SW corner of Section 25, Township 3 South, Range 14 East, GSRB&M, Gila County, Arizona.

The undersigned claims the ground as depicted on the map which is attached to a copy of this Notice of Location filed in the office of the County Recorder, Gila County, Globe, Arizona.

The claim has been monumented in accordance with State and Federal law. Corner and location monuments are substantial posts projecting at least four feet above the ground.

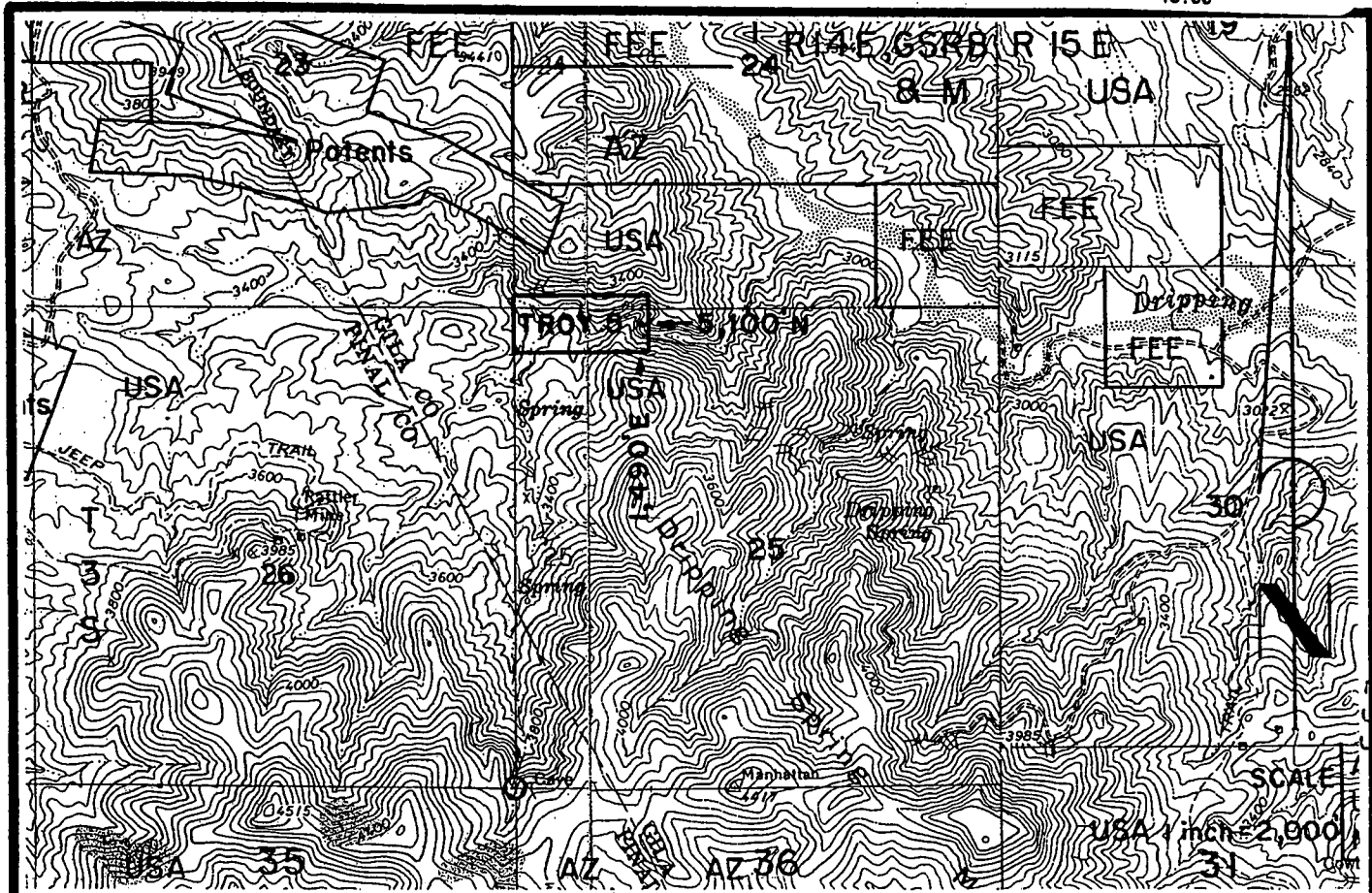
Located, dated, and posted on the ground this 25TH day of February, 2004.

Phelps Dodge Exploration Corporation (Owner)

By Joseph B. Beckman (Agent)
Joseph B. Beckman

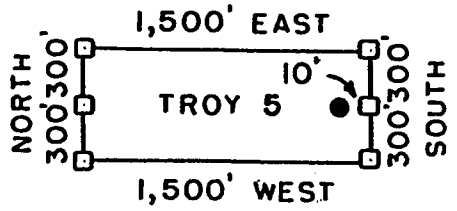
2004 MAY 14 P 2:31
COUNTY RECORDER

AMC 361233



ANP 361222

TROY 5 LODE CLAIM - 600' X 1,500'
 GILA COUNTY, ARIZONA
 THE LOCATION MONUMENT OF THIS TROY CLAIM IS TIED TO
 THE SW CORNER OF SECTION 25, T 3 S-R 14 E, GSRB & M.



□ = CLAIM CORNER/END CENTER MONUMENT
 ● = LOCATION MONUMENT
 ALL MONUMENTS ARE 2" x 2" x 5' WOOD POSTS.

PHELPS DODGE EXPLORATION
 CORPORATION
 ONE NORTH CENTRAL AVENUE
 PHOENIX, ARIZONA 85004

ATTACHED TO AND
 MADE A PART OF
 TROY 5 LOCATION NOTICE
 PAGE 2 OF 2

2004-MAY 14 P 2
 OFFICE



2004-007632
Page: 1 of 2
05/14/2004 10:58A
13.00

Gila County, AZ

NML

ARIZONA NOTICE OF LOCATION
(Lode Claim)

NOTICE IS HEREBY GIVEN THAT PHELPS DODGE EXPLORATION CORPORATION, whose mailing address is One North Central Avenue, Phoenix, AZ 85004, by its undersigned agent, makes this location of the TROY 6 lode mining claim, in the Unknown Mining District, Gila County, Arizona.

The general course of the claim is from East to West, and said claim is located within SW & SE, NW & NE quarter(s) of Section(s) 24, 25, Township 3 South, Range 14 East, GSRB&M, Gila County, Arizona.

This claim is 1500 feet in length and 600 feet in width.

This Notice of Location is posted on the center line of the claim.

The claim runs from the location monument on which this notice is posted 1490 feet in a E'ly direction to the East end line and 10 feet in a W'ly direction to the West end line. The claim boundaries are marked by six monuments, one at each corner and one at the center of each end line. The location monument on which this notice is posted is situated within Section 25, Township 3 South, Range 14 East, GSRB&M, Gila County, Arizona, and is approximately 5,100 feet North and 1,510 feet East from the SW corner of Section 25, Township 3 South, Range 14 East, GSRB&M, Gila County, Arizona.

The undersigned claims the ground as depicted on the map which is attached to a copy of this Notice of Location filed in the office of the County Recorder, Gila County, Globe, Arizona.

The claim has been monumented in accordance with State and Federal law. Corner and location monuments are substantial posts projecting at least four feet above the ground.

Located, dated, and posted on the ground this 25TH day of February, 2004

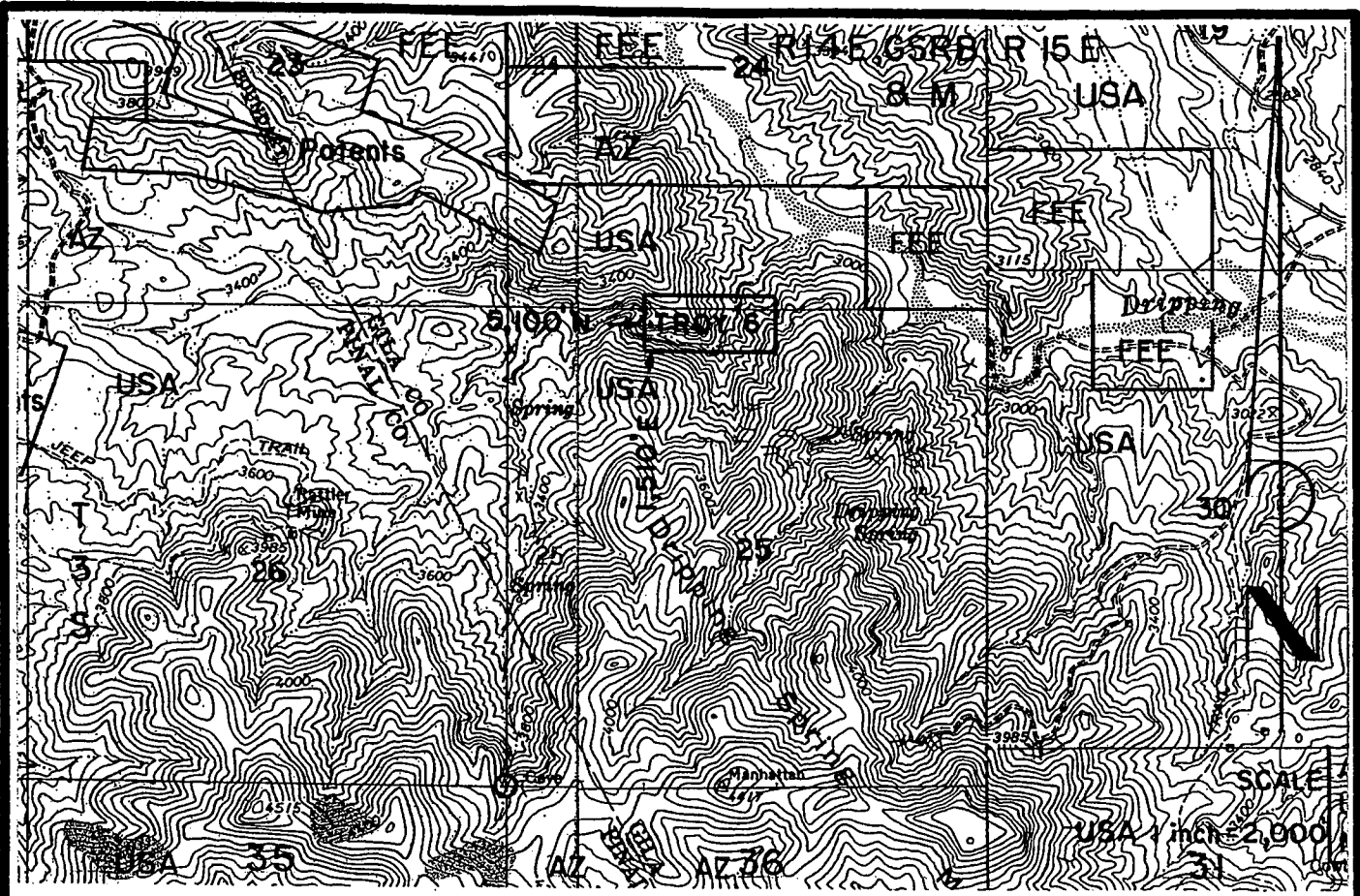
Phelps Dodge Exploration Corporation (Owner)

By Joseph B. Beckman (Agent)
Joseph B. Beckman

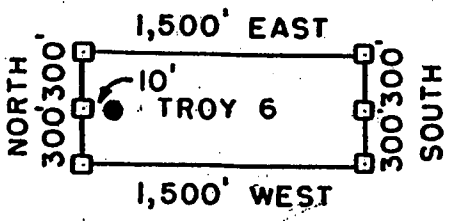
2004 MAY 14 P 2:31

REC'D COUNTY RECORDER

AMC 361234



TROY 6 LODE CLAIM - 600' X 1,500'
GILA COUNTY, ARIZONA
THE LOCATION MONUMENT OF THIS TROY CLAIM IS TIED TO
THE SW CORNER OF SECTION 25, T 3 S-R 14 E, GSRB & M.



- = CLAIM CORNER/END CENTER MONUMENT
- = LOCATION MONUMENT

ALL MONUMENTS ARE 2" x 2" x 5" WOOD POSTS.

PHELPS DODGE EXPLORATION
CORPORATION
ONE NORTH CENTRAL AVENUE
PHOENIX, ARIZONA 85004

ATTACHED TO AND
MADE A PART OF
TROY 6 LOCATION NOTICE
PAGE 2 OF 2

2004 MAY 14 PM 2:33 OFFICE

ANC 341234



2004-007633

Page: 1 of 2
05/14/2004 10:58A
13.00

Gila County, AZ

NML

**ARIZONA NOTICE OF LOCATION
(Lode Claim)**

NOTICE IS HEREBY GIVEN THAT PHELPS DODGE EXPLORATION CORPORATION, whose mailing address is One North Central Avenue, Phoenix, AZ 85004, by its undersigned agent, makes this location of the TROY 7 lode mining claim, in the Unknown Mining District, Gila County, Arizona.

The general course of the claim is from East to West, and said claim is located within _____, _____, _____, NW, quarter(s) of Section(s) 25, Township 3 South, Range 14 East, GSRB&M, Gila County, Arizona.

This claim is 1500 feet in length and 600 feet in width.

This Notice of Location is posted on the center line of the claim.

The claim runs from the location monument on which this notice is posted 10 feet in a E'ly direction to the East end line and 1,490 feet in a W'ly direction to the West end line. The claim boundaries are marked by six monuments, one at each corner and one at the center of each end line. The location monument on which this notice is posted is situated within Section 25, Township 3 South, Range 14 East, GSRB&M, Gila County, Arizona, and is approximately 4,500 feet North and 1,490 feet East from the SW corner of Section 25, Township 3 South, Range 14 East, GSRB&M, Gila County, Arizona.

The undersigned claims the ground as depicted on the map which is attached to a copy of this Notice of Location filed in the office of the County Recorder, Gila County, Globe, Arizona.

The claim has been monumented in accordance with State and Federal law. Corner and location monuments are substantial posts projecting at least four feet above the ground.

Located, dated, and posted on the ground this 25TH day of February, 2004.

Phelps Dodge Exploration Corporation (Owner)

By Joseph B. Beckman (Agent)
Joseph B. Beckman

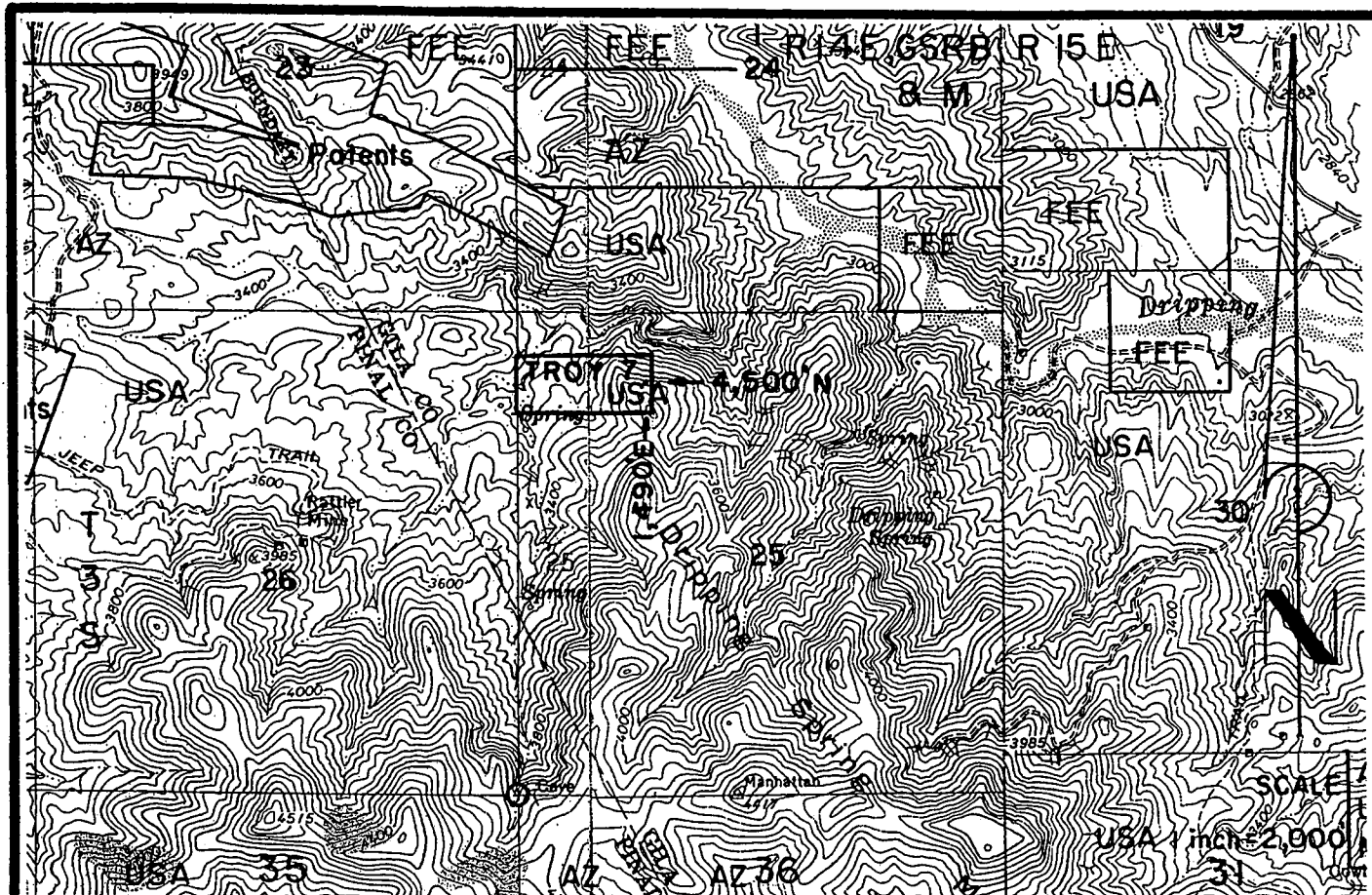
2004 MAY 14 P 2:23
COUNTY RECORDER

ANC 361235



Gila County, AZ

NML

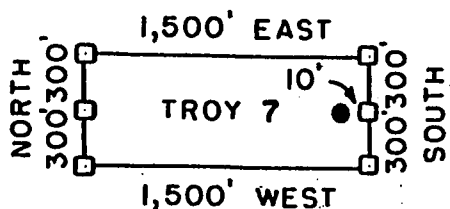


AMC 361235

TROY 7 LODGE CLAIM-600' X 1,500'

GILA COUNTY, ARIZONA

THE LOCATION MONUMENT OF THIS TROY CLAIM IS TIED TO THE SW CORNER OF SECTION 25, T 3 S-R 14 E, GSRB 8 M.



□ = CLAIM CORNER/END CENTER MONUMENT

● = LOCATION MONUMENT

ALL MONUMENTS ARE 2" X 2" X 5" WOOD POSTS.

PHELPS DODGE EXPLORATION
 CORPORATION
 ONE NORTH CENTRAL AVENUE
 PHOENIX, ARIZONA 85004

ATTACHED TO AND
 MADE A PART OF
 TROY 7 LOCATION NOTICE
 PAGE 2 OF 2

2004 MAY 14 P 2:30
 OFFICE



2004-007634

Page: 1 of 2
05/14/2004 10:58A
13.00

Gila County, AZ

NML

**ARIZONA NOTICE OF LOCATION
(Lode Claim)**

NOTICE IS HEREBY GIVEN THAT PHELPS DODGE EXPLORATION CORPORATION, whose mailing address is One North Central Avenue, Phoenix, AZ 85004, by its undersigned agent, makes this location of the TROY 8 lode mining claim, in the Unknown Mining District, Gila County, Arizona.

The general course of the claim is from East to West, and said claim is located within NW&NE quarter(s) of Section(s) 25, Township 3 South, Range 14 East, GSRB&M, Gila County, Arizona.

This claim is 1500 feet in length and 600 feet in width.

This Notice of Location is posted on the center line of the claim.

The claim runs from the location monument on which this notice is posted 1,490 feet in a E'ly direction to the East end line and 10 feet in a W'ly direction to the West end line. The claim boundaries are marked by six monuments, one at each corner and one at the center of each end line. The location monument on which this notice is posted is situated within Section 25, Township 3 South, Range 14 East, GSRB&M, Gila County, Arizona, and is approximately 4,500 feet North and 1,510 feet East from the SW corner of Section 25, Township 3 South, Range 14 East, GSRB&M, Gila County, Arizona.

The undersigned claims the ground as depicted on the map which is attached to a copy of this Notice of Location filed in the office of the County Recorder, Gila County, Globe, Arizona.

The claim has been monumented in accordance with State and Federal law. Corner and location monuments are substantial posts projecting at least four feet above the ground.

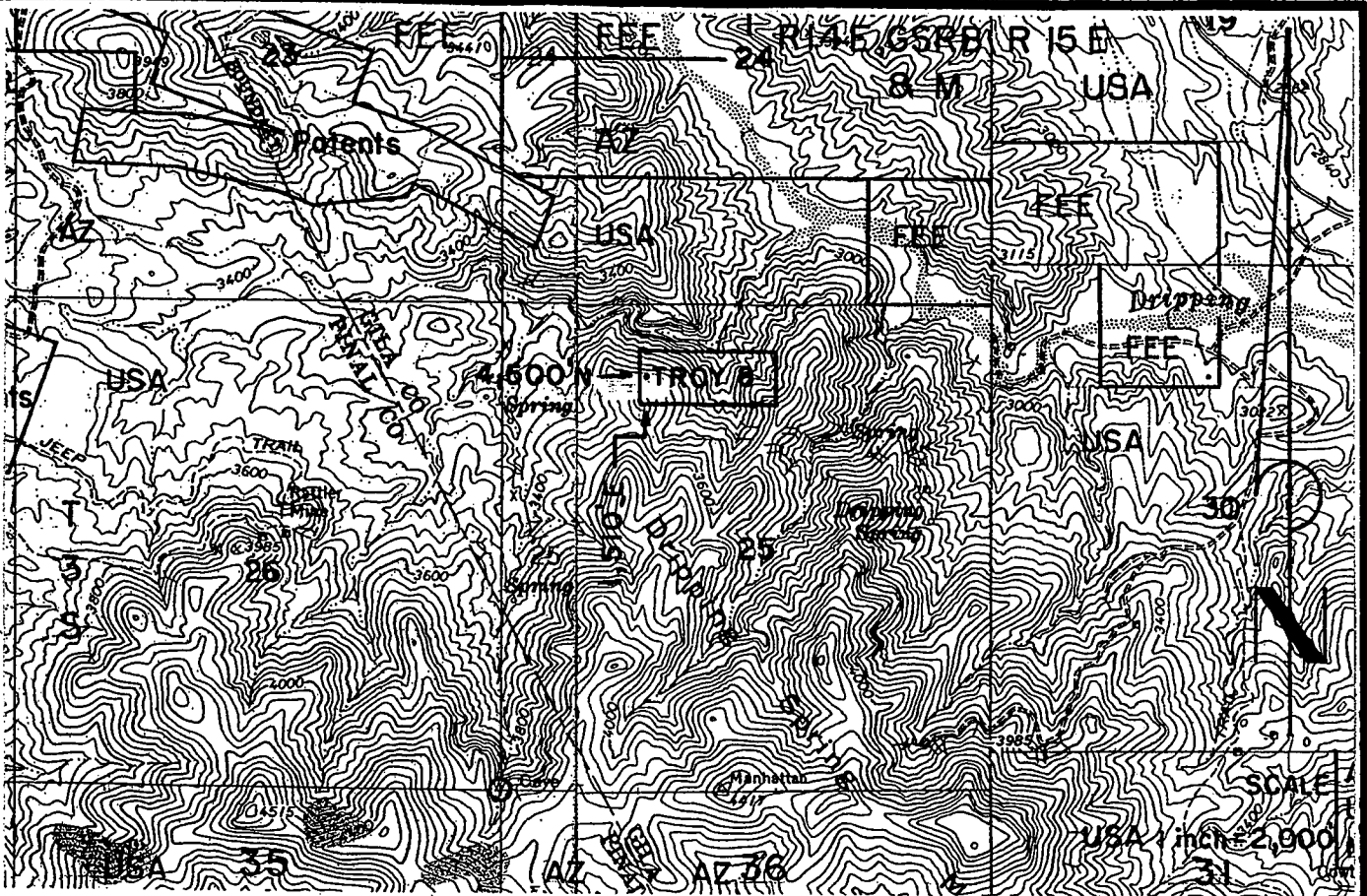
Located, dated, and posted on the ground this 25TH day of February, 2004.

Phelps Dodge Exploration Corporation (Owner)

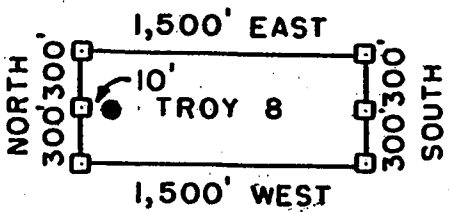
By Joseph B Beckman (Agent)
Joseph B. Beckman

2004 MAY 14 P 2:33
COUNTY RECORDER

AMC 361236



TROY 8 LODGE CLAIM - 600' X 1,500'
 GILA COUNTY, ARIZONA
 THE LOCATION MONUMENT OF THIS TROY CLAIM IS TIED TO
 THE SW CORNER OF SECTION 25, T 3 S-R 14 E, GSRB & M.



- = CLAIM CORNER/END CENTER MONUMENT
 - = LOCATION MONUMENT
- ALL MONUMENTS ARE 2" x 2" x 5" WOOD POSTS.

PHELPS DODGE EXPLORATION
 CORPORATION
 ONE NORTH CENTRAL AVENUE
 PHOENIX, ARIZONA 85004

ATTACHED TO AND
 MADE A PART OF
 TROY 8 LOCATION NOTICE
 PAGE 2 OF 2

MAY 14 2004
 COUNTY OFFICE

ANP 361236



2004-007635

Page: 1 of 2

05/14/2004 10:58A
13.00

Gila County, AZ

NML

**ARIZONA NOTICE OF LOCATION
(Lode Claim)**

NOTICE IS HEREBY GIVEN THAT PHELPS DODGE EXPLORATION CORPORATION, whose mailing address is One North Central Avenue, Phoenix, AZ 85004, by its undersigned agent, makes this location of the TROY 9 lode mining claim, in the Unknown Mining District, Gila County, Arizona.

The general course of the claim is from East to West, and said claim is located within _____, _____, _____, NW, quarter(s) of Section(s) 25, Township 3 South, Range 14 East, GSRB&M, Gila County, Arizona.

This claim is 1500 feet in length and 600 feet in width.

This Notice of Location is posted on the center line of the claim.

The claim runs from the location monument on which this notice is posted 10 feet in a E'ly direction to the East end line and 1,490 feet in a W'ly direction to the West end line. The claim boundaries are marked by six monuments, one at each corner and one at the center of each end line. The location monument on which this notice is posted is situated within Section 25, Township 3 South, Range 14 East, GSRB&M, Gila County, Arizona, and is approximately 3,900 feet North and 1,490 feet East from the SW corner of Section 25, Township 3 South, Range 14 East, GSRB&M, Gila County, Arizona.

The undersigned claims the ground as depicted on the map which is attached to a copy of this Notice of Location filed in the office of the County Recorder, Gila County, Globe, Arizona.

The claim has been monumented in accordance with State and Federal law. Corner and location monuments are substantial posts projecting at least four feet above the ground.

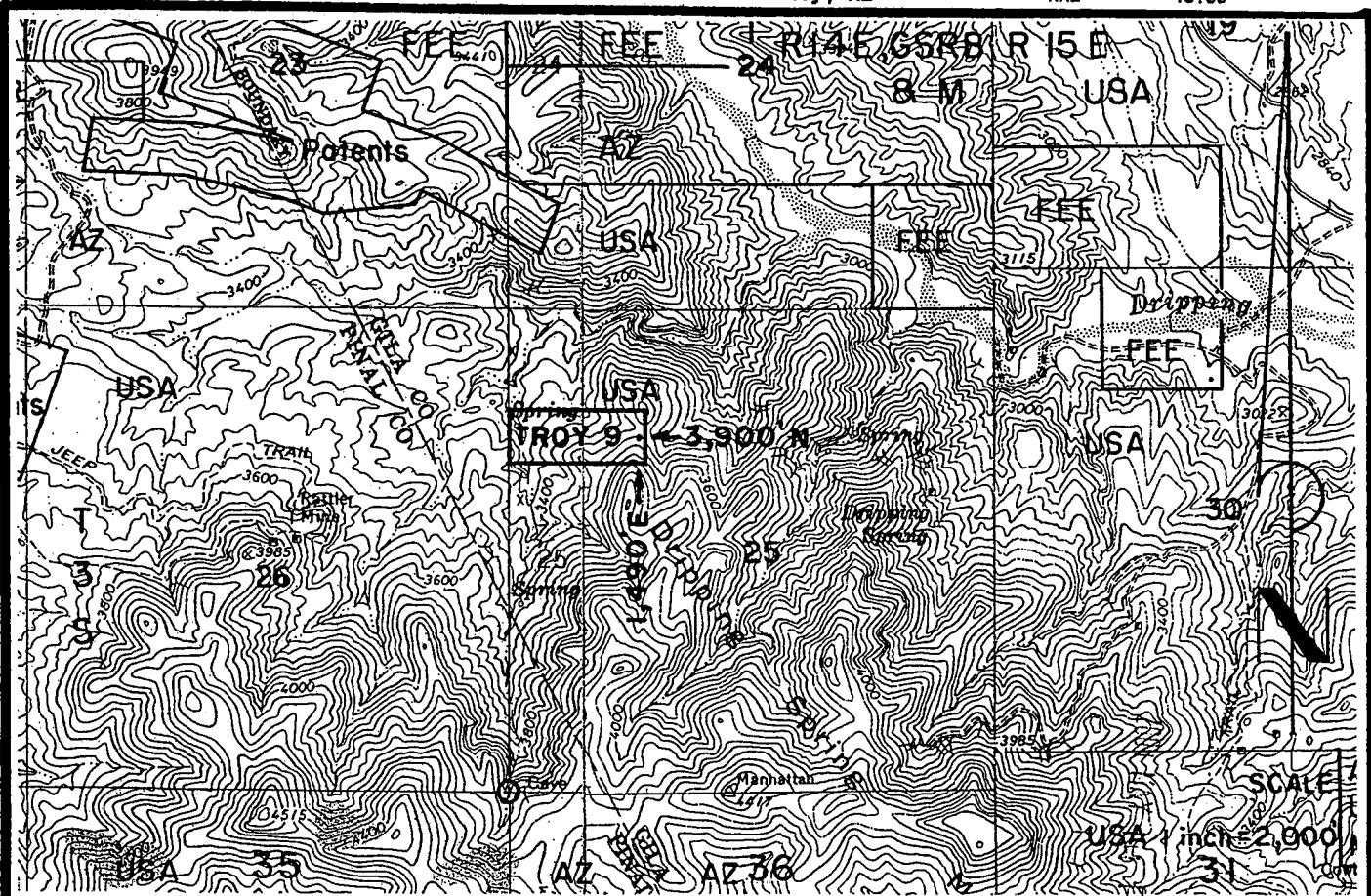
Located, dated, and posted on the ground this 25th day of February, 2004.

Phelps Dodge Exploration Corporation (Owner)

By Joseph B. Beckman (Agent)
Joseph B. Beckman

2004 MAY 14 P 2:30
LMA
OFFICE

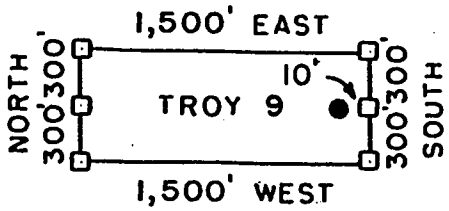
ANC 361237



AMR 361237

TROY 9 LODE CLAIM - 600' x 1,500'
GILA COUNTY, ARIZONA

THE LOCATION MONUMENT OF THIS TROY CLAIM IS TIED TO THE SW CORNER OF SECTION 25, T 3 S-R 14 E, GSRB & M.



□ = CLAIM CORNER/END CENTER MONUMENT

● = LOCATION MONUMENT

ALL MONUMENTS ARE 2" x 2" x 5' WOOD POSTS.

PHELPS DODGE EXPLORATION CORPORATION
ONE NORTH CENTRAL AVENUE
PHOENIX, ARIZONA 85004

ATTACHED TO AND MADE A PART OF
TROY 9 LOCATION NOTICE
PAGE 2 OF 2

Gila County, AZ
Linda Haught Ortega, Recorder
05/14/2004
10:58AM
Doc Code: NML

Doc Id: 2004-007636
Receipt #: 24262
Rec Fee: 13.00

PHELPS DODGE EXPLORATION / SAS



2004-007636
Page: 1 of 2
05/14/2004 10:58A
13.00

Gila County, AZ

NML

**ARIZONA NOTICE OF LOCATION
(Lode Claim)**

NOTICE IS HEREBY GIVEN THAT PHELPS DODGE EXPLORATION CORPORATION, whose mailing address is One North Central Avenue, Phoenix, AZ 85004, by its undersigned agent, makes this location of the TROY 10 lode mining claim, in the Unknown Mining District, Gila County, Arizona.

The general course of the claim is from East to West, and said claim is located within _____, _____, _____, NW & NE quarter(s) of Section(s) 25, Township 3 South, Range 14 East, GSRB&M, Gila County, Arizona.

This claim is 1500 feet in length and 600 feet in width.

This Notice of Location is posted on the center line of the claim.

The claim runs from the location monument on which this notice is posted 1,490 feet in a E'ly direction to the East end line and 10 feet in a W'ly direction to the West end line. The claim boundaries are marked by six monuments, one at each corner and one at the center of each end line. The location monument on which this notice is posted is situated within Section 25, Township 3 South, Range 14 East, GSRB&M, Gila County, Arizona, and is approximately 3,900 feet North and 1,510 feet East from the SW corner of Section 25, Township 3 South, Range 14 East, GSRB&M, Gila County, Arizona.

The undersigned claims the ground as depicted on the map which is attached to a copy of this Notice of Location filed in the office of the County Recorder, Gila County, Globe, Arizona.

The claim has been monumented in accordance with State and Federal law. Corner and location monuments are substantial posts projecting at least four feet above the ground.

Located, dated, and posted on the ground this 25TH day of February, 2004.

Phelps Dodge Exploration Corporation (Owner)

By Joseph B. Beckman (Agent)
Joseph B. Beckman

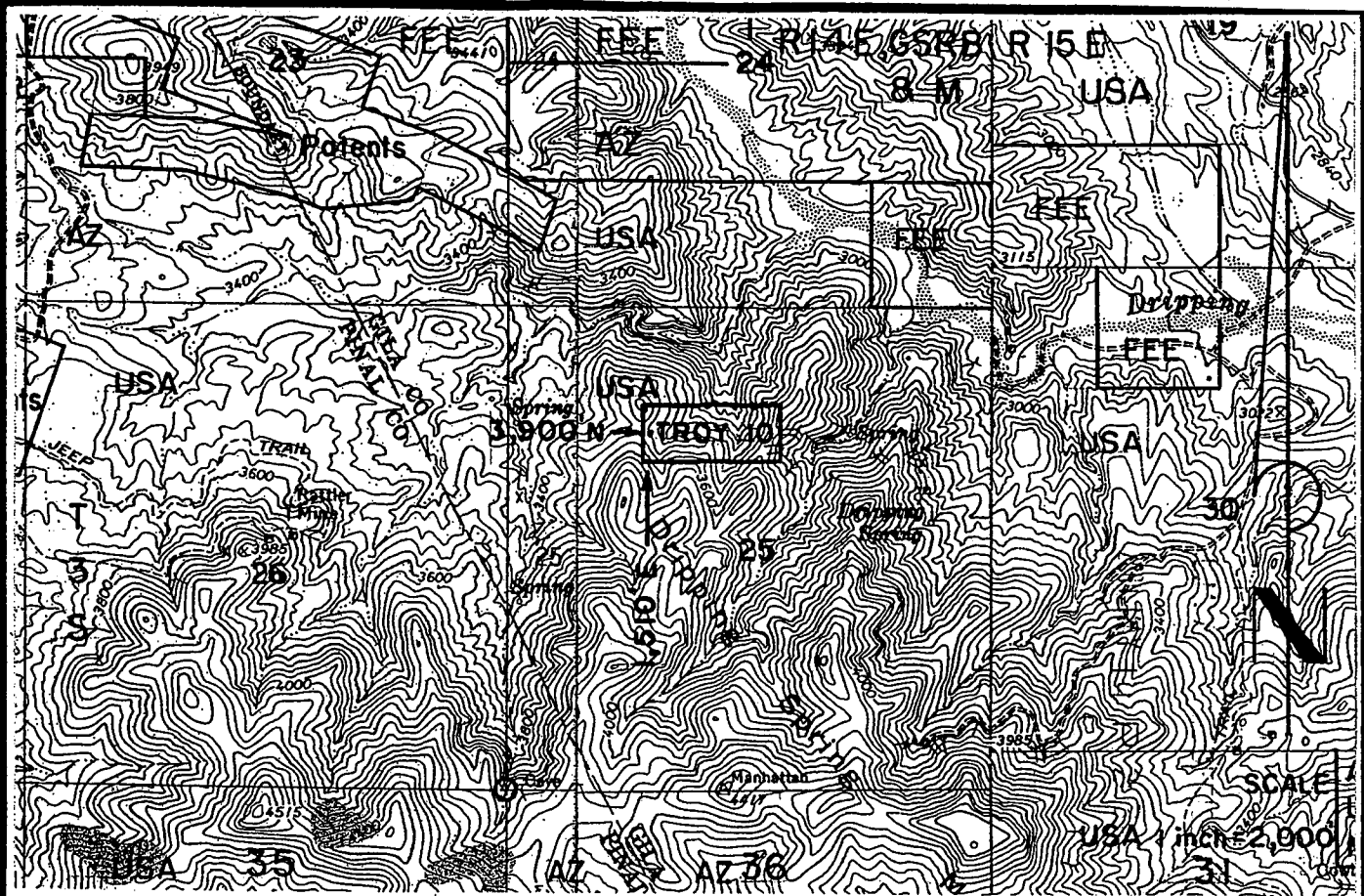
2004 MAY 14 2:30
COUNTY RECORDER
GILA COUNTY, ARIZONA

AMC 361238



Gila County, AZ

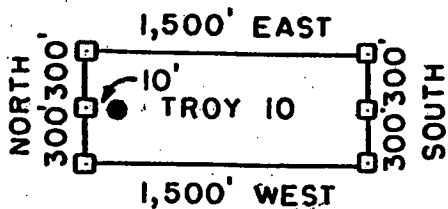
NML



TROY IO LODE CLAIM-600' X 1,500'

GILA COUNTY, ARIZONA

THE LOCATION MONUMENT OF THIS TROY CLAIM IS TIED TO THE SW CORNER OF SECTION 25, T 3 S-R 14 E, GSRB & M.



□ = CLAIM CORNER/END CENTER MONUMENT

● = LOCATION MONUMENT

ALL MONUMENTS ARE 2" x 2" x 5' WOOD POSTS.

**PHELPS DODGE EXPLORATION
CORPORATION
ONE NORTH CENTRAL AVENUE
PHOENIX, ARIZONA 85004**

**ATTACHED TO AND
MADE A PART OF
TROY IO LOCATION NOTICE
PAGE 2 OF 2**

AMC 361238



2004-007637

Page: 1 of 2
05/14/2004 10:58A
13.00

Gila County, AZ

NML

**ARIZONA NOTICE OF LOCATION
(Lode Claim)**

NOTICE IS HEREBY GIVEN THAT PHELPS DODGE EXPLORATION CORPORATION, whose mailing address is One North Central Avenue, Phoenix, AZ 85004, by its undersigned agent, makes this location of the TROY // lode mining claim, in the Unknown Mining District, Gila County, Arizona.

The general course of the claim is from East to West, and said claim is located within _____, _____, _____, NW, quarter(s) of Section(s) 25, Township 3 South, Range 14 East, GSRB&M, Gila County, Arizona.

This claim is 1500 feet in length and 600 feet in width.

This Notice of Location is posted on the center line of the claim.

The claim runs from the location monument on which this notice is posted 10 feet in a E'ly direction to the East end line and 1,490 feet in a W'ly direction to the West end line. The claim boundaries are marked by six monuments, one at each corner and one at the center of each end line. The location monument on which this notice is posted is situated within Section 25, Township 3 South, Range 14 East, GSRB&M, Gila County, Arizona, and is approximately 3,300 feet North and 1,490 feet East from the SW corner of Section 25, Township 3 South, Range 14 East, GSRB&M, Gila County, Arizona.

The undersigned claims the ground as depicted on the map which is attached to a copy of this Notice of Location filed in the office of the County Recorder, Gila County, Globe, Arizona.

The claim has been monumented in accordance with State and Federal law. Corner and location monuments are substantial posts projecting at least four feet above the ground.

Located, dated, and posted on the ground this 25TH day of February, 2004.

Phelps Dodge Exploration Corporation (Owner)

By Joseph B. Beckman (Agent)
Joseph B. Beckman

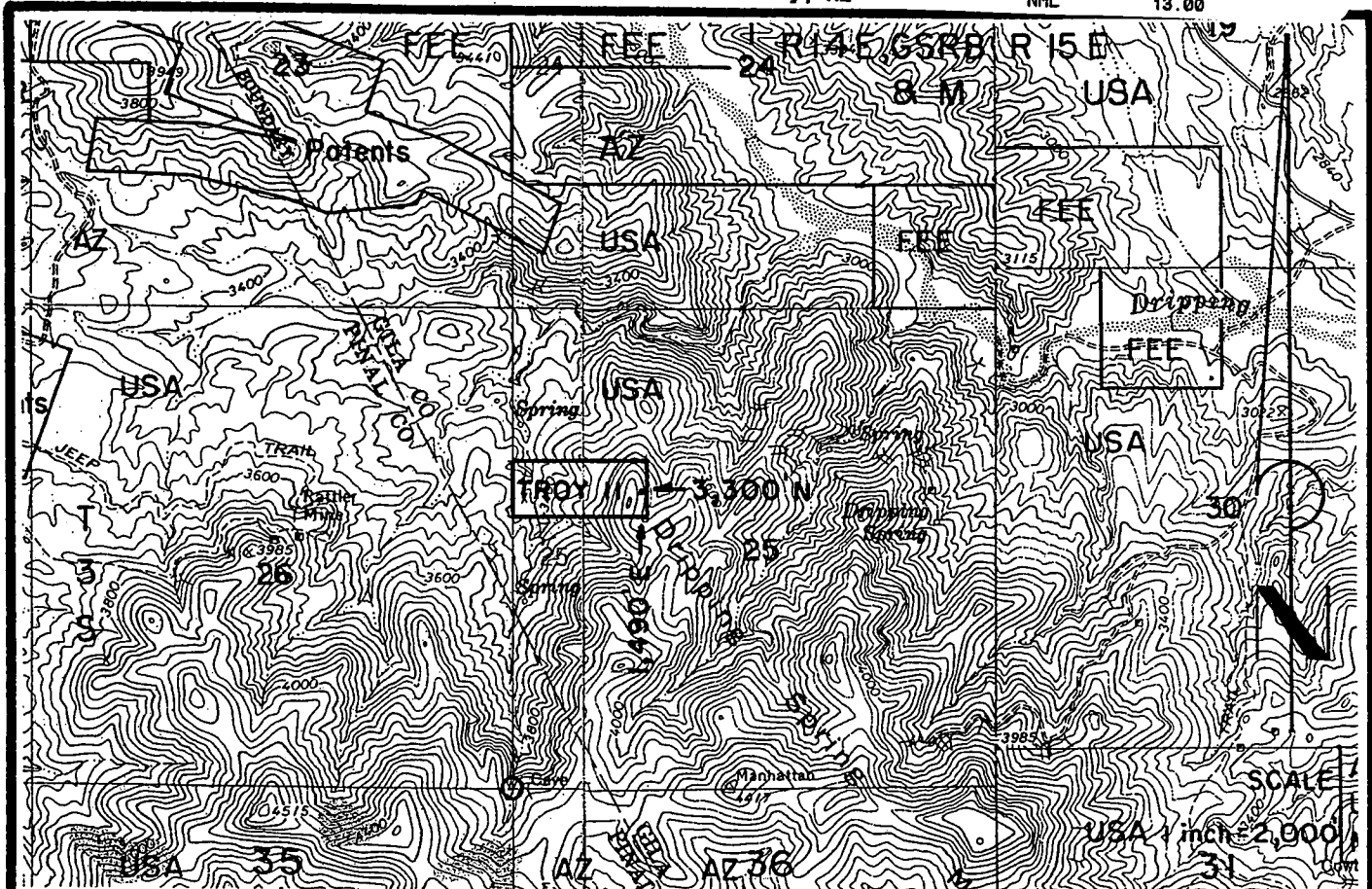
2004 MAY 14 PM 2:11
COUNTY RECORDER

AMC 361239



Gila County, AZ

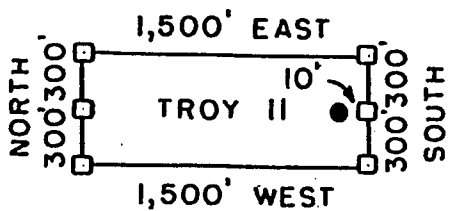
NML



ANP 361230

TROY II LODE CLAIM - 600' X 1,500'
GILA COUNTY, ARIZONA

THE LOCATION MONUMENT OF THIS TROY CLAIM IS TIED TO
THE SW CORNER OF SECTION 25, T 3 S-R 14 E, GSRB & M.



- = CLAIM CORNER/END CENTER MONUMENT
- = LOCATION MONUMENT

ALL MONUMENTS ARE 2" X 2" X 5' WOOD POSTS.

PHELPS DODGE EXPLORATION
CORPORATION
ONE NORTH CENTRAL AVENUE
PHOENIX, ARIZONA 85004

ATTACHED TO AND
MADE A PART OF
TROY II LOCATION NOTICE
PAGE 2 OF 2

Gila County, AZ
Linda Haught Ortega, Recorder
05/14/2004
10:58AM
Doc Code: NML

Doc Id: 2004-007638
Receipt #: 24262
Rec Fee: 13.00

PHELPS DODGE EXPLORATION / SASE



2004-007638

Page: 1 of 2
05/14/2004 10:58A
13.00

Gila County, AZ

NML

ARIZONA NOTICE OF LOCATION
(Lode Claim)

NOTICE IS HEREBY GIVEN THAT PHELPS DODGE EXPLORATION CORPORATION, whose mailing address is One North Central Avenue, Phoenix, AZ 85004, by its undersigned agent, makes this location of the TROY 1Z lode mining claim, in the Unknown Mining District, Gila County, Arizona.

The general course of the claim is from East to West, and said claim is located within NW & NE quarter(s) of Section(s) 25, Township 3 South, Range 14 East, GSRB&M, Gila County, Arizona.

This claim is 1500 feet in length and 600 feet in width.

This Notice of Location is posted on the center line of the claim.

The claim runs from the location monument on which this notice is posted 1490 feet in a E'ly direction to the East end line and 10 feet in a W'ly direction to the West end line. The claim boundaries are marked by six monuments, one at each corner and one at the center of each end line. The location monument on which this notice is posted is situated within Section 25, Township 3 South, Range 14 East, GSRB&M, Gila County, Arizona, and is approximately 3,300 feet North and 1,510 feet East from the SW corner of Section 25, Township 3 South, Range 14 East, GSRB&M, Gila County, Arizona.

The undersigned claims the ground as depicted on the map which is attached to a copy of this Notice of Location filed in the office of the County Recorder, Gila County, Globe, Arizona.

The claim has been monumented in accordance with State and Federal law. Corner and location monuments are substantial posts projecting at least four feet above the ground.

Located, dated, and posted on the ground this 25TH day of February, 2004.

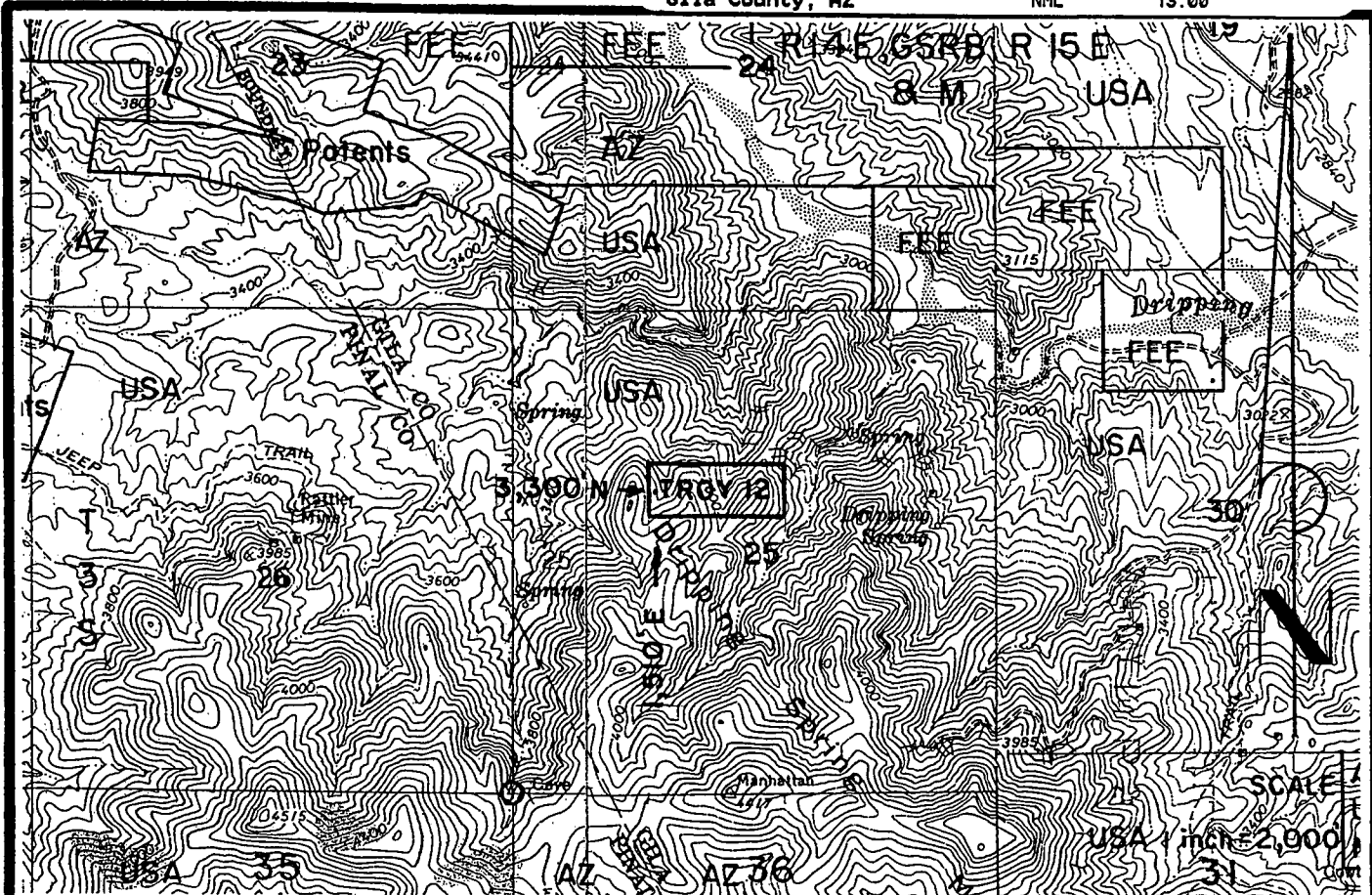
Phelps Dodge Exploration Corporation (Owner)

By Joseph B Beckman (Agent)
Joseph B. Beckman

2004 MAY 14 P 2:31

REC'D OFFICE

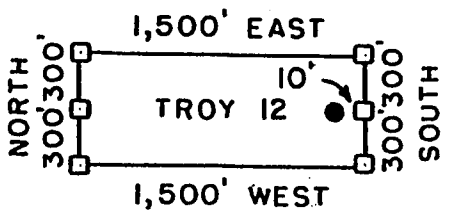
AMC 361240



TROY 12 LODE CLAIM - 600' X 1,500'

GILA COUNTY, ARIZONA

THE LOCATION MONUMENT OF THIS TROY CLAIM IS TIED TO THE SW CORNER OF SECTION 25, T 3 S-R 14 E, GSRB & M.



□ = CLAIM CORNER/END CENTER MONUMENT

● = LOCATION MONUMENT

ALL MONUMENTS ARE 2" X 2" X 5' WOOD POSTS.

PHELPS DODGE EXPLORATION CORPORATION
ONE NORTH CENTRAL AVENUE
PHOENIX, ARIZONA 85004

ATTACHED TO AND MADE A PART OF
TROY 12 LOCATION NOTICE
PAGE 2 OF 2

ANG 3612110

Gila County, AZ
Linda Haught Ortega, Recorder
05/14/2004
10:58AM
Doc Code: NML

Doc Id: 2004-007639
Receipt #: 24262
Rec Fee: 13.00

PHELPS DODGE EXPLORATION / SAS



2004-007639

Page: 1 of 2
05/14/2004 10:58A
13.00

Gila County, AZ

NML

ARIZONA NOTICE OF LOCATION
(Lode Claim)

NOTICE IS HEREBY GIVEN THAT PHELPS DODGE EXPLORATION CORPORATION, whose mailing address is One North Central Avenue, Phoenix, AZ 85004, by its undersigned agent, makes this location of the TROY 13 lode mining claim, in the Unknown Mining District, Gila County, Arizona.

The general course of the claim is from East to West, and said claim is located within NW 1/4 SW quarter(s) of Section(s) 25, Township 3 South, Range 14 East, GSRB&M, Gila County, Arizona.

This claim is 1500 feet in length and 600 feet in width.

This Notice of Location is posted on the center line of the claim.

The claim runs from the location monument on which this notice is posted 10 feet in a E'ly direction to the East end line and 1,490 feet in a W'ly direction to the West end line. The claim boundaries are marked by six monuments, one at each corner and one at the center of each end line. The location monument on which this notice is posted is situated within Section 25, Township 3 South, Range 14 East, GSRB&M, Gila County, Arizona, and is approximately 2,700 feet North and 1,490 feet East from the SW corner of Section 25, Township 3 South, Range 14 East, GSRB&M, Gila County, Arizona.

The undersigned claims the ground as depicted on the map which is attached to a copy of this Notice of Location filed in the office of the County Recorder, Gila County, Globe, Arizona.

The claim has been monumented in accordance with State and Federal law. Corner and location monuments are substantial posts projecting at least four feet above the ground.

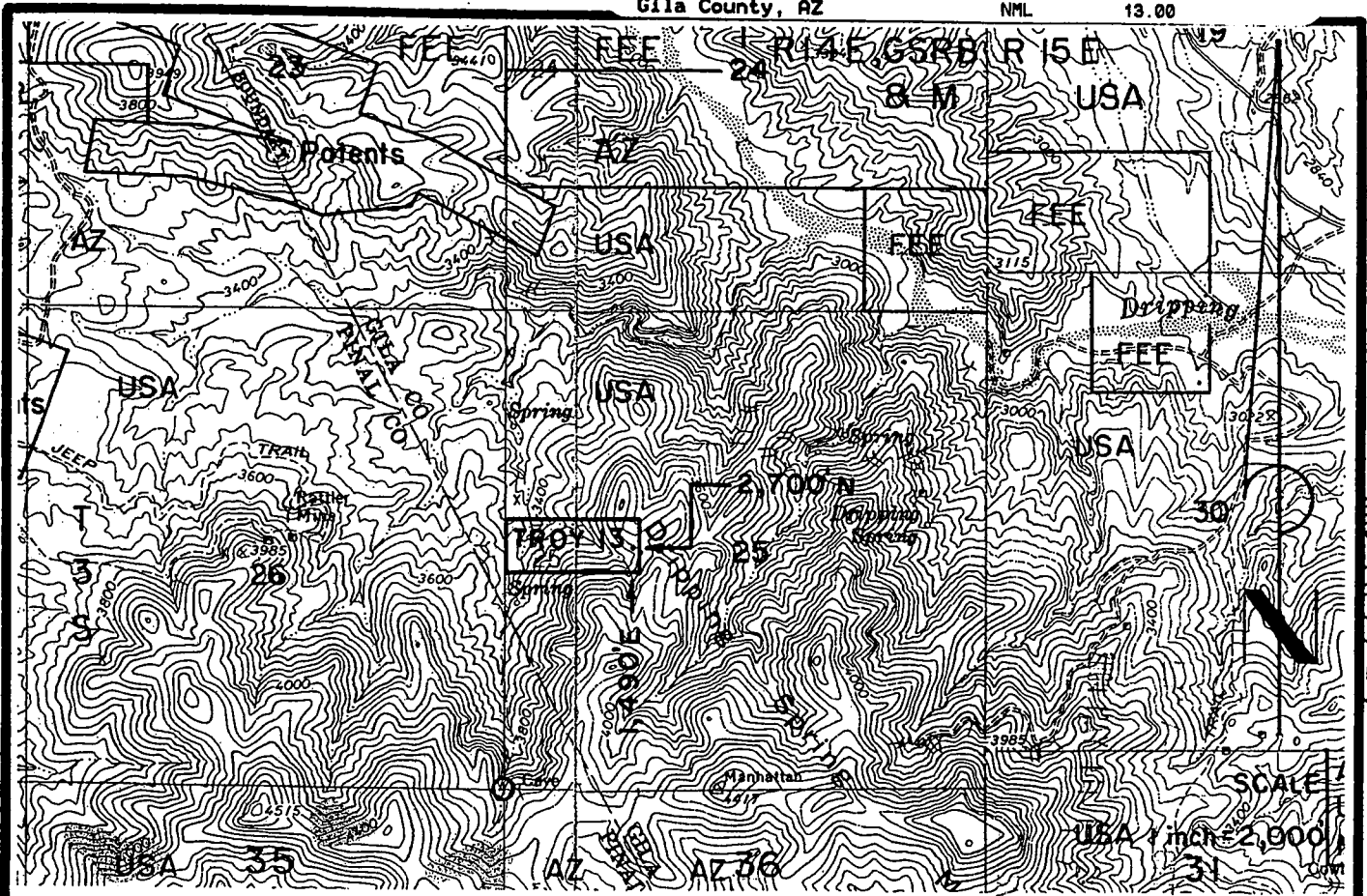
Located, dated, and posted on the ground this 25TH day of February, 2004.

Phelps Dodge Exploration Corporation (Owner)

By Joseph B. Beckman (Agent)
Joseph B. Beckman

2004 MAY 14 P 2:21
COUNTY RECORDER

AMC 361241

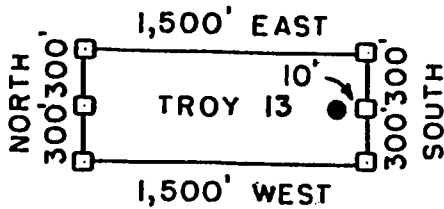


AMC 361241

TROY 13 LODE CLAIM - 600' X 1,500'

GILA COUNTY, ARIZONA

THE LOCATION MONUMENT OF THIS TROY CLAIM IS TIED TO THE SW CORNER OF SECTION 25, T 3 S-R 14 E, GSRB & M.



□ = CLAIM CORNER/END CENTER MONUMENT

● = LOCATION MONUMENT

ALL MONUMENTS ARE 2" x 2" x 5' WOOD POSTS.

PHELPS DODGE EXPLORATION
CORPORATION
ONE NORTH CENTRAL AVENUE
PHOENIX, ARIZONA 85004

ATTACHED TO AND
MADE A PART OF
TROY 13 LOCATION NOTICE
PAGE 2 OF 2

Gila County, AZ
Linda Haught Ortega, Recorder
05/14/2004
10:58AM
Doc Code: NML

Doc Id: 2004-007640
Receipt #: 24262
Rec Fee: 13.00

PHELPS DODGE EXPLORATION / SAS



2004-007640

Page: 1 of 2

05/14/2004 10:58A
13.00

Gila County, AZ

NML

**ARIZONA NOTICE OF LOCATION
(Lode Claim)**

NOTICE IS HEREBY GIVEN THAT PHELPS DODGE EXPLORATION CORPORATION, whose mailing address is One North Central Avenue, Phoenix, AZ 85004, by its undersigned agent, makes this location of the TROY 14 lode mining claim, in the Unknown Mining District, Gila County, Arizona.

The general course of the claim is from East to West, and said claim is located within NW, NE, SW, SE quarter(s) of Section(s) 25, Township 3 South, Range 14 East, GSRB&M, Gila County, Arizona.

This claim is 1500 feet in length and 600 feet in width.

This Notice of Location is posted on the center line of the claim.

The claim runs from the location monument on which this notice is posted 1490 feet in a E'ly direction to the East end line and 10 feet in a W'ly direction to the West end line. The claim boundaries are marked by six monuments, one at each corner and one at the center of each end line. The location monument on which this notice is posted is situated within Section 25, Township 3 South, Range 14 East, GSRB&M, Gila County, Arizona, and is approximately 2,700 feet North and 1,510 feet East from the SW corner of Section 25, Township 3 South, Range 14 East, GSRB&M, Gila County, Arizona.

The undersigned claims the ground as depicted on the map which is attached to a copy of this Notice of Location filed in the office of the County Recorder, Gila County, Globe, Arizona.

The claim has been monumented in accordance with State and Federal law. Corner and location monuments are substantial posts projecting at least four feet above the ground.

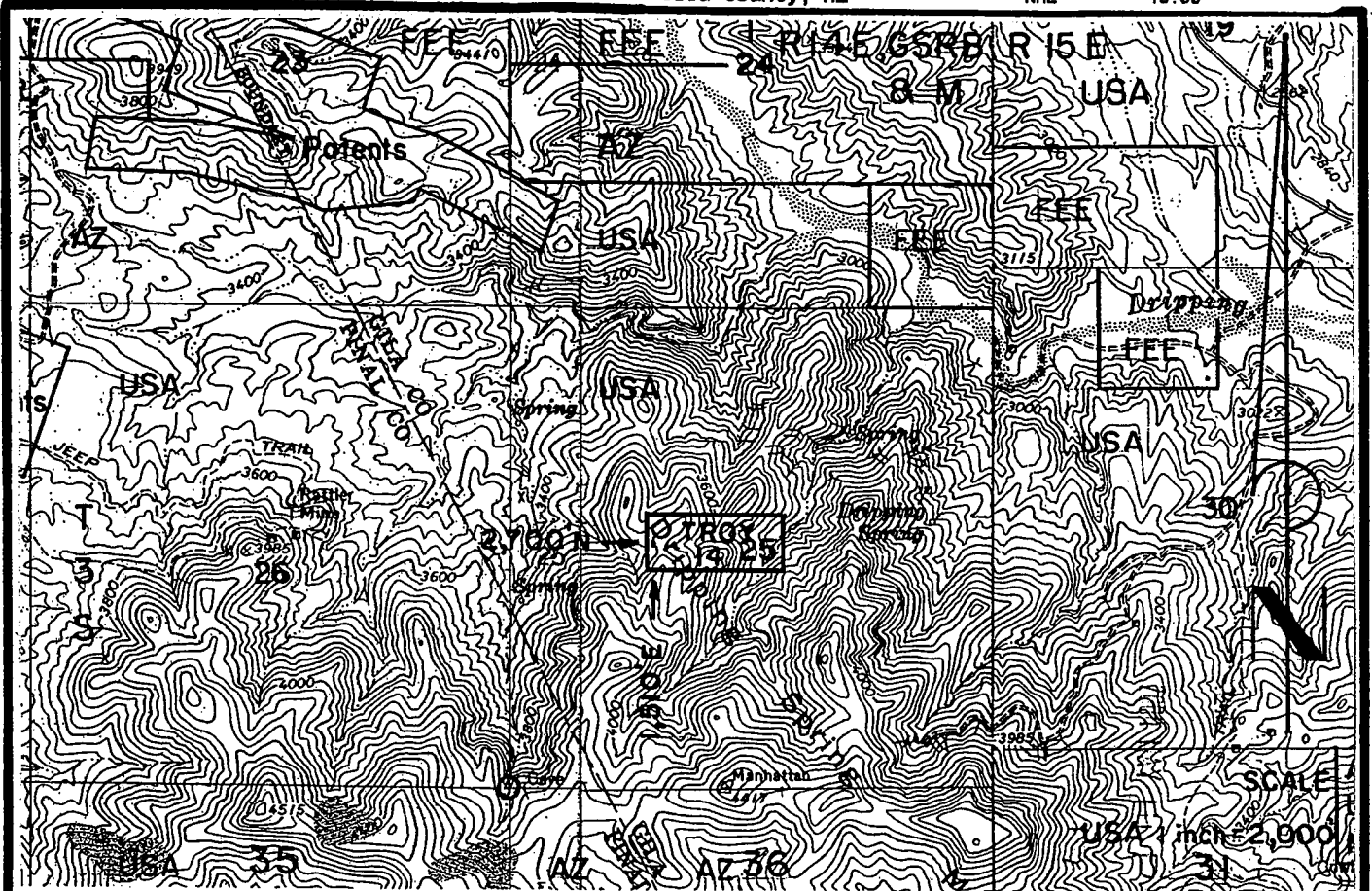
Located, dated, and posted on the ground this 25TH day of February, 2004.

Phelps Dodge Exploration Corporation (Owner)

By Joseph B. Beckman (Agent)
Joseph B. Beckman

AMC 361242

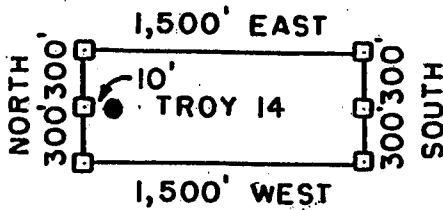
2004 MAY 14 P 2 42
L...
C...



TROY 14 LODE CLAIM- 600' X 1,500'

GILA COUNTY, ARIZONA

THE LOCATION MONUMENT OF THIS TROY CLAIM IS TIED TO THE SW CORNER OF SECTION 25, T 3 S-R 14 E, GSRB & M.



□ = CLAIM CORNER/END CENTER MONUMENT

● = LOCATION MONUMENT

ALL MONUMENTS ARE 2" x 2" x 5' WOOD POSTS.

PHELPS DODGE EXPLORATION CORPORATION
ONE NORTH CENTRAL AVENUE
PHOENIX, ARIZONA 85004

ATTACHED TO AND MADE A PART OF
TROY 14 LOCATION NOTICE
PAGE 2 OF 2

ANG 3-6-12-11-2

3

When recorded mail to :

RANDAL O WHITE
 PHELPS DODGE EXPLORATION CORP
 700 W PRINCE RD # 100
 TUCSON AZ 85705



**OFFICIAL RECORDS OF
 PINAL COUNTY RECORDER
 LAURA DEAN-LYTTLE**

DATE/TIME: 05/13/04 1015
 FEE: \$14.00
 PAGES: 3
 FEE NUMBER: 2004-035176

(The above space reserved for recording information)

CAPTION HEADING

ARIZONA NOTICE OF LOCATION (LODE CLAIM)

ANC 361243

DO NOT DISCARD THIS PAGE. THIS COVER PAGE IS RECORDED AS PART OF YOUR DOCUMENT. THE CERTIFICATE OF RECORDATION WITH THE FEE NUMBER IN THE UPPER RIGHT CORNER IS THE PERMANENT REFERENCE NUMBER OF THIS DOCUMENT IN THE PINAL COUNTY RECORDER'S OFFICE.

Form RE-49

2004 MAY 14 P 2:44
 RECORDER'S OFFICE

PHELPS DODGE EXPLORATION / SASE



2004-007641
Page: 1 of 2
05/14/2004 10:58A
13.00

Gila County, AZ

NML

**ARIZONA NOTICE OF LOCATION
(Lode Claim)**

NOTICE IS HEREBY GIVEN THAT PHELPS DODGE EXPLORATION CORPORATION, whose mailing address is One North Central Avenue, Phoenix, AZ 85004, by its undersigned agent, makes this location of the TROY 15 lode mining claim, in the Unknown Mining District, Gila County & Pinal County, Arizona.

The general course of the claim is from East to West, and said claim is located within SW quarter(s) of Section(s) 25, Township 3 South, Range 14 East, GSRB&M, Gila County, Arizona. & Pinal County, Arizona.

This claim is 1500 feet in length and 600 feet in width.

This Notice of Location is posted on the center line of the claim.

The claim runs from the location monument on which this notice is posted 10 feet in a E'ly direction to the East end line and 1,490 feet in a W'ly direction to the West end line. The claim boundaries are marked by six monuments, one at each corner and one at the center of each end line. The location monument on which this notice is posted is situated within Section 25, Township 3 South, Range 14 East, GSRB&M, Gila County & Pinal County, Arizona, and is approximately 2,100 feet North and 1,490 feet East from the SW corner of Section 25, Township 3 South, Range 14 East, GSRB&M, Gila County, Arizona. & Pinal County, Arizona.

The undersigned claims the ground as depicted on the map which is attached to a copy of this Notice of Location filed in the offices of the County Recorders, Gila County, Globe, AZ & Pinal County, Florence, Arizona.

The claim has been monumented in accordance with State and Federal law. Corner and location monuments are substantial posts projecting at least four feet above the ground.

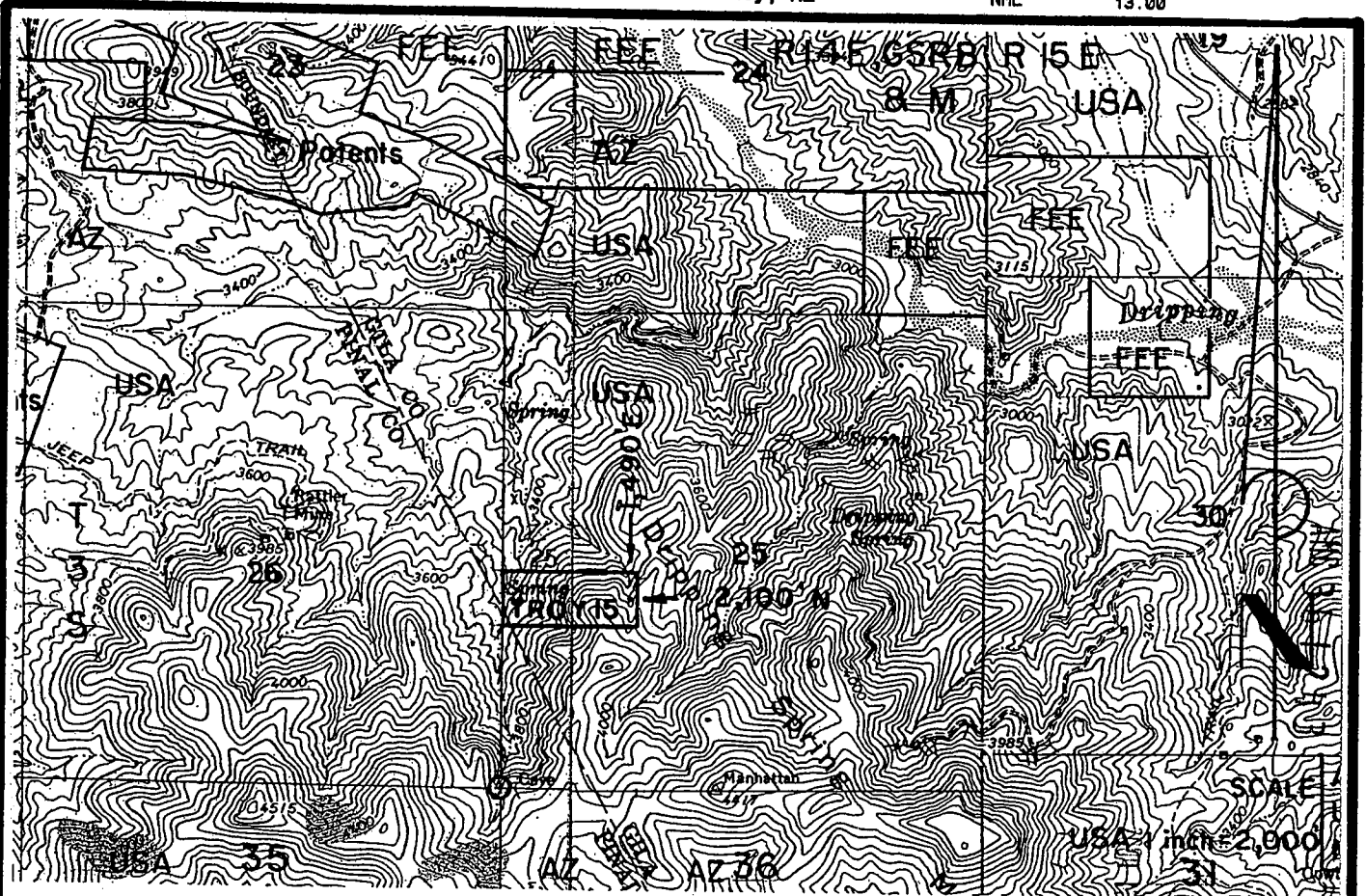
Located, dated, and posted on the ground this 25TH day of FEB., 2004.

Phelps Dodge Exploration Corporation (Owner)

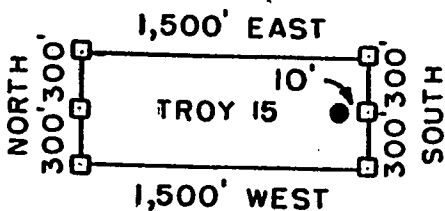
By Joseph B. Beckman (Agent)
Joseph B. Beckman

2004 MAY 14 P 2:44
COUNTY RECORDER
PINAL COUNTY

ANC 361243



TROY 15 LODE CLAIM - 600' X 1,500'
GILA AND PINAL COUNTIES, ARIZONA
THE LOCATION MONUMENT OF THIS TROY CLAIM IS TIED TO
THE SW CORNER OF SECTION 25, T 3 S-R 14 E, GSRB & M.



□ = CLAIM CORNER/END CENTER MONUMENT

● = LOCATION MONUMENT

ALL MONUMENTS ARE 2" X 2" X 5' WOOD POSTS.

PHELPS DODGE
EXPLORATION CORPORATION
ONE NORTH CENTRAL AVENUE
PHOENIX, ARIZONA 85004

ATTACHED TO AND
MADE A PART OF
TROY 15 LOCATION NOTICE
PAGE 2 OF 2

110-201243



2004-007642
Page: 1 of 2
05/14/2004 10:58A
13.00

**ARIZONA NOTICE OF LOCATION
(Lode Claim)**

NOTICE IS HEREBY GIVEN THAT PHELPS DODGE EXPLORATION CORPORATION, whose mailing address is One North Central Avenue, Phoenix, AZ 85004, by its undersigned agent, makes this location of the TROY 16 lode mining claim, in the Unknown Mining District, Gila County, Arizona.

The general course of the claim is from East to West, and said claim is located within _____, _____, _____, SW 1/4 SE, quarter(s) of Section(s) 25, Township 3 South, Range 14 East, GSRB&M, Gila County, Arizona.

This claim is 1500 feet in length and 600 feet in width.

This Notice of Location is posted on the center line of the claim.

The claim runs from the location monument on which this notice is posted 1,490 feet in a E'ly direction to the East end line and 10 feet in a W'ly direction to the West end line. The claim boundaries are marked by six monuments, one at each corner and one at the center of each end line. The location monument on which this notice is posted is situated within Section 25, Township 3 South, Range 14 East, GSRB&M, Gila County, Arizona, and is approximately 2,100 feet North and 1,510 feet East from the SW corner of Section 25, Township 3 South, Range 14 East, GSRB&M, Gila County, Arizona.

The undersigned claims the ground as depicted on the map which is attached to a copy of this Notice of Location filed in the office of the County Recorder, Gila County, Globe, Arizona.

The claim has been monumented in accordance with State and Federal law. Corner and location monuments are substantial posts projecting at least four feet above the ground.

Located, dated, and posted on the ground this 25TH day of February, 2004.

Phelps Dodge Exploration Corporation (Owner)

By Joseph B Beckman (Agent)
Joseph B. Beckman

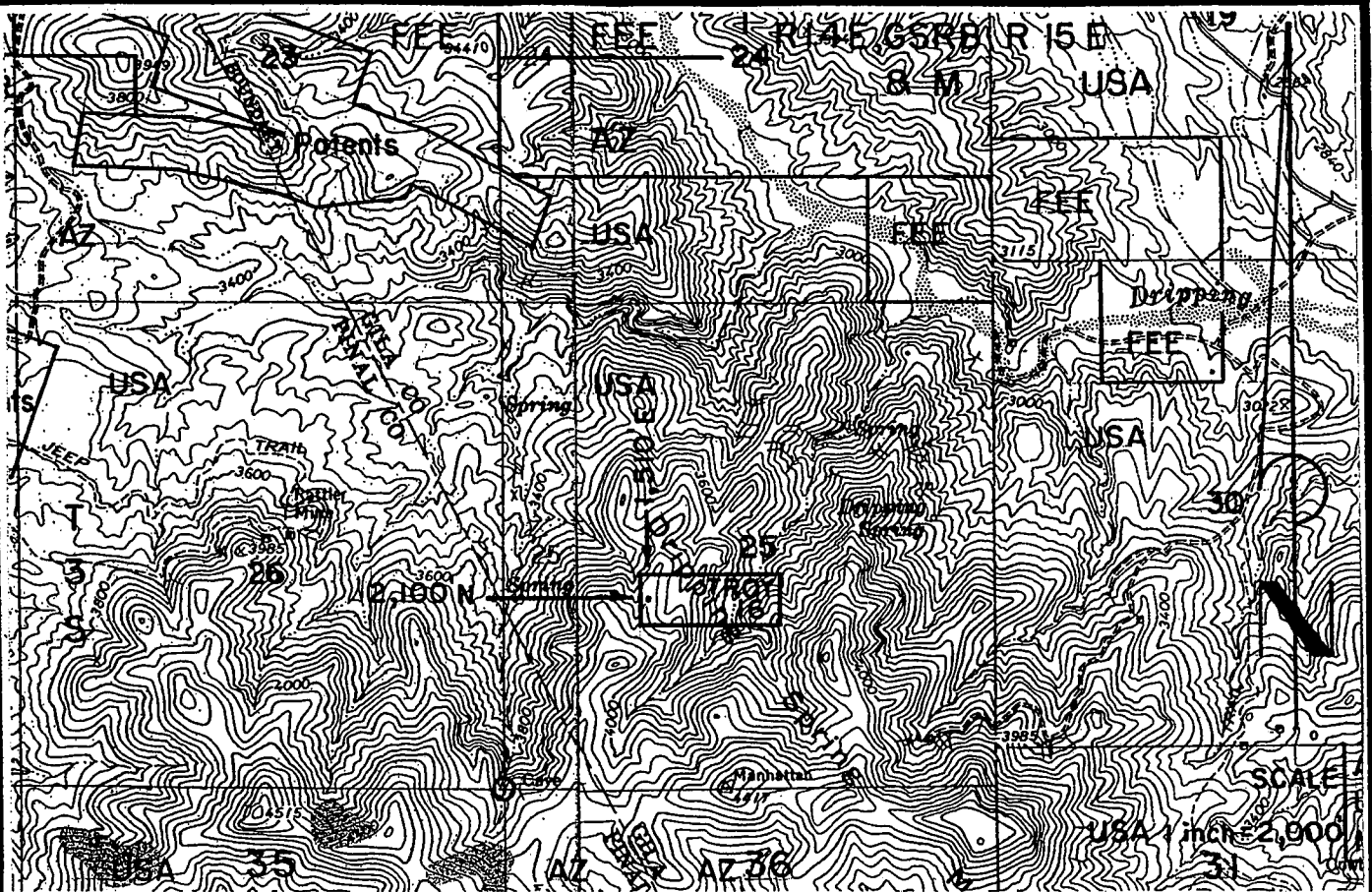
2004 MAY 14 P 2:44
COUNTY RECORDER OFFICE

AMC 361244



Gila County, AZ

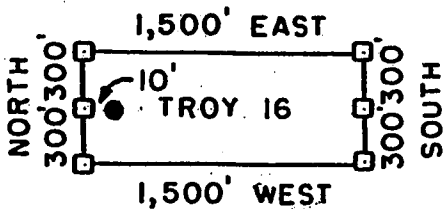
NML



TROY 16 LODE CLAIM - 600' X 1,500'

GILA COUNTY, ARIZONA

THE LOCATION MONUMENT OF THIS TROY CLAIM IS TIED TO THE SW CORNER OF SECTION 25, T 3 S-R 14 E, GSRB & M.



□ = CLAIM CORNER/END CENTER MONUMENT

● = LOCATION MONUMENT

ALL MONUMENTS ARE 2" X 2" X 5' WOOD POSTS.

PHELPS DODGE EXPLORATION
 CORPORATION
 ONE NORTH CENTRAL AVENUE
 PHOENIX, ARIZONA 85004

ATTACHED TO AND
 MADE A PART OF
 TROY 16 LOCATION NOTICE
 PAGE 2 OF 2

2004 MAY 14 P 2
 OFFICE

ANG 36124A

(3) P

When recorded mail to :

RANDAL O WHITE
 PHELPS DODGE EXPLORATION CORP
 700 W PRINCE RD # 100
 TUCSON AZ 85705



**OFFICIAL RECORDS OF
 PINAL COUNTY RECORDER
 LAURA DEAN-LYTTLE**

DATE/TIME: 05/13/04 1015
 FEE: \$14.00
 PAGES: 3
 FEE NUMBER: 2004-035177

(The above space reserved for recording information)

CAPTION HEADING

ARIZONA NOTICE OF LOCATION (LODE CLAIM)

DO NOT DISCARD THIS PAGE. THIS COVER PAGE IS RECORDED AS PART OF YOUR DOCUMENT. THE CERTIFICATE OF RECORDATION WITH THE FEE NUMBER IN THE UPPER RIGHT CORNER IS THE PERMANENT REFERENCE NUMBER OF THIS DOCUMENT IN THE PINAL COUNTY RECORDER'S OFFICE.

Form RE-49

REC'D
 2004 MAY 14 P 2 43
 PINAL COUNTY RECORDER'S OFFICE

AMC 361245

Gila County, AZ
Linda Haught Ortega, Order
05/14/2004
10:58AM
Doc Code: NML

Doc Id: 2004-007643
Receipt #: 24262
Rec Fee: 13.00

PHELPS DODGE EXPLORATION / SASÉ



2004-007643

Page: 1 of 2

05/14/2004 10:58A
13.00

Gila County, AZ

NML

**ARIZONA NOTICE OF LOCATION
(Lode Claim)**

NOTICE IS HEREBY GIVEN THAT PHELPS DODGE EXPLORATION CORPORATION, whose mailing address is One North Central Avenue, Phoenix, AZ 85004, by its undersigned agent, makes this location of the TROY 17 lode mining claim, in the Unknown Mining District, Gila County & Pinal County, Arizona.

The general course of the claim is from East to West, and said claim is located within SW quarter(s) of Section(s) 25, Township 3 South, Range 14 East, GSRB&M, Gila County, Arizona. & Pinal County, Arizona.

This claim is 1500 feet in length and 600 feet in width.

This Notice of Location is posted on the center line of the claim.

The claim runs from the location monument on which this notice is posted 10 feet in a E'ly direction to the East end line and 1,490 feet in a W'ly direction to the West end line. The claim boundaries are marked by six monuments, one at each corner and one at the center of each end line. The location monument on which this notice is posted is situated within Section 25, Township 3 South, Range 14 East, GSRB&M, Gila County & Pinal County, Arizona, and is approximately 1,500 feet North and 1,490 feet East from the SW corner of Section 25, Township 3 South, Range 14 East, GSRB&M, Gila County, Arizona. & Pinal County, Arizona.

AMC 361245

The undersigned claims the ground as depicted on the map which is attached to a copy of this Notice of Location filed in the offices of the County Recorders, Gila County, Globe, AZ & Pinal County, Florence, Arizona.

The claim has been monumented in accordance with State and Federal law. Corner and location monuments are substantial posts projecting at least four feet above the ground.

Located, dated, and posted on the ground this 25th day of FEB., 2004.

Phelps Dodge Exploration Corporation (Owner)

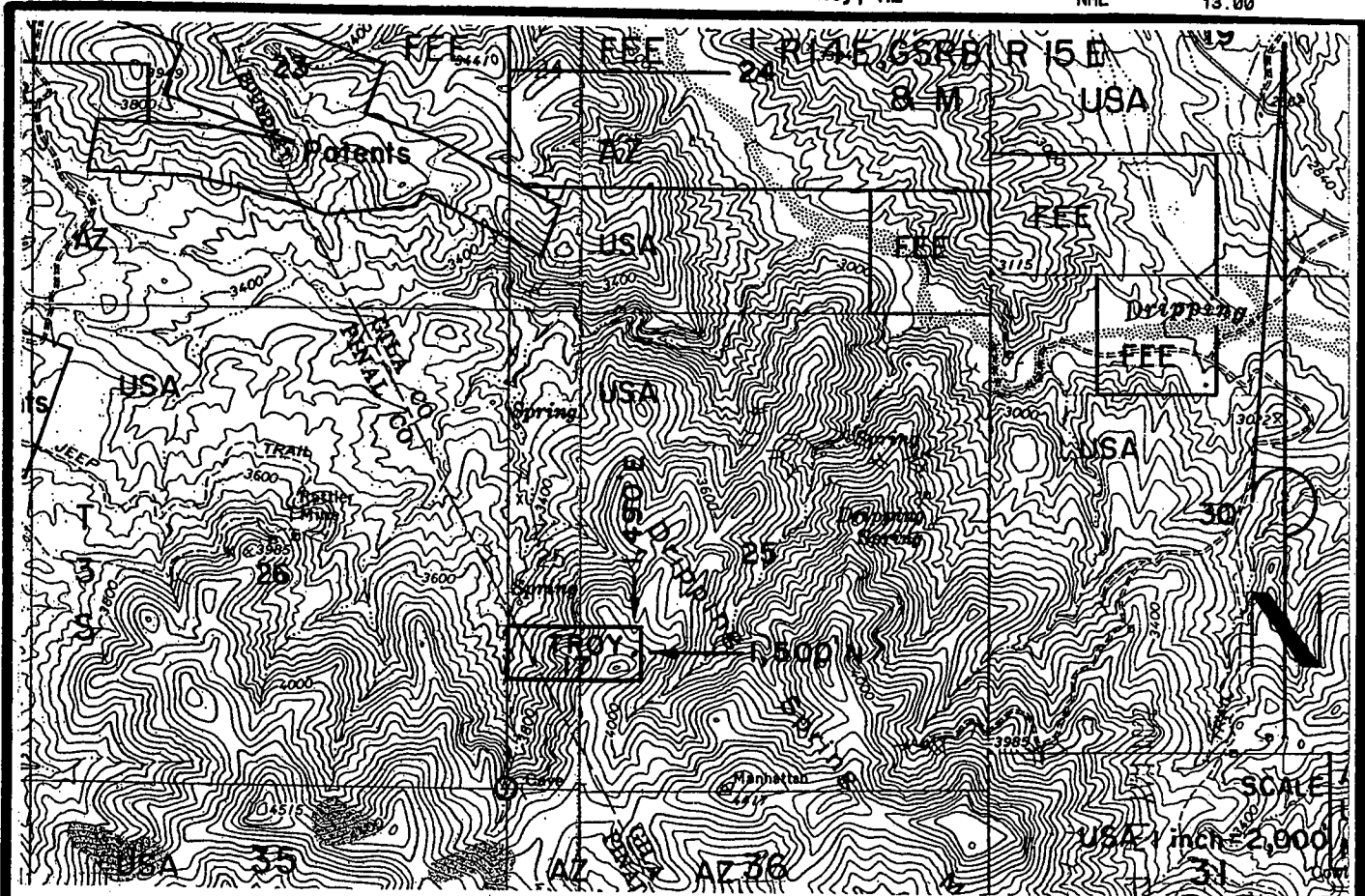
By Joseph B Beckman (Agent)
Joseph B. Beckman

2004 MAR 14 P 2:45
COUNTY RECORDER

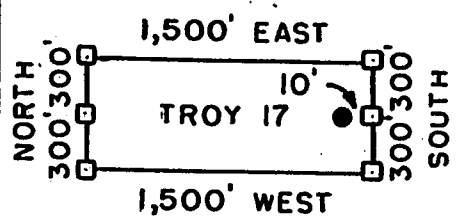


Gila County, AZ

NML



TROY 17 LODE CLAIM - 600' X 1,500'
GILA AND PINAL COUNTIES, ARIZONA
THE LOCATION MONUMENT OF THIS TROY CLAIM IS TIED TO
THE SW CORNER OF SECTION 25, T 3 S-R 14 E, GSRB & M.



- = CLAIM CORNER/END CENTER MONUMENT
- = LOCATION MONUMENT

ALL MONUMENTS ARE 2" X 2" X 5' WOOD POSTS

RHELPS DODGE
EXPLORATION CORPORATION
ONE NORTH CENTRAL AVENUE
PHOENIX, ARIZONA 85004

ATTACHED TO AND
MADE A PART OF
TROY 17 LOCATION NOTICE
PAGE 2 OF 2

AMC 361245

Gila County, AZ
Linda Haught Ortega, Recorder
05/14/2004
10:58AM
Doc Code: NML

Doc Id: 2004-007644
Receipt #: 24262
Rec Fee: 13.00

PHELPS DODGE EXPLORATION / SAS6



2004-007644

Page: 1 of 2
05/14/2004 10:58A
13.00

Gila County, AZ

NML

**ARIZONA NOTICE OF LOCATION
(Lode Claim)**

NOTICE IS HEREBY GIVEN THAT PHELPS DODGE EXPLORATION CORPORATION, whose mailing address is One North Central Avenue, Phoenix, AZ 85004, by its undersigned agent, makes this location of the TROY 18 lode mining claim, in the Unknown Mining District, Gila County, Arizona.

The general course of the claim is from East to West, and said claim is located within SW & SE quarter(s) of Section(s) 25, Township 3 South, Range 14 East, GSRB&M, Gila County, Arizona.

This claim is 1500 feet in length and 600 feet in width.

This Notice of Location is posted on the center line of the claim.

The claim runs from the location monument on which this notice is posted 1490 feet in a E'ly direction to the East end line and 10 feet in a W'ly direction to the West end line. The claim boundaries are marked by six monuments, one at each corner and one at the center of each end line. The location monument on which this notice is posted is situated within Section 25, Township 3 South, Range 14 East, GSRB&M, Gila County, Arizona, and is approximately 1,500 feet North and 1,510 feet East from the SW corner of Section 25, Township 3 South, Range 14 East, GSRB&M, Gila County, Arizona.

The undersigned claims the ground as depicted on the map which is attached to a copy of this Notice of Location filed in the office of the County Recorder, Gila County, Globe, Arizona.

The claim has been monumented in accordance with State and Federal law. Corner and location monuments are substantial posts projecting at least four feet above the ground.

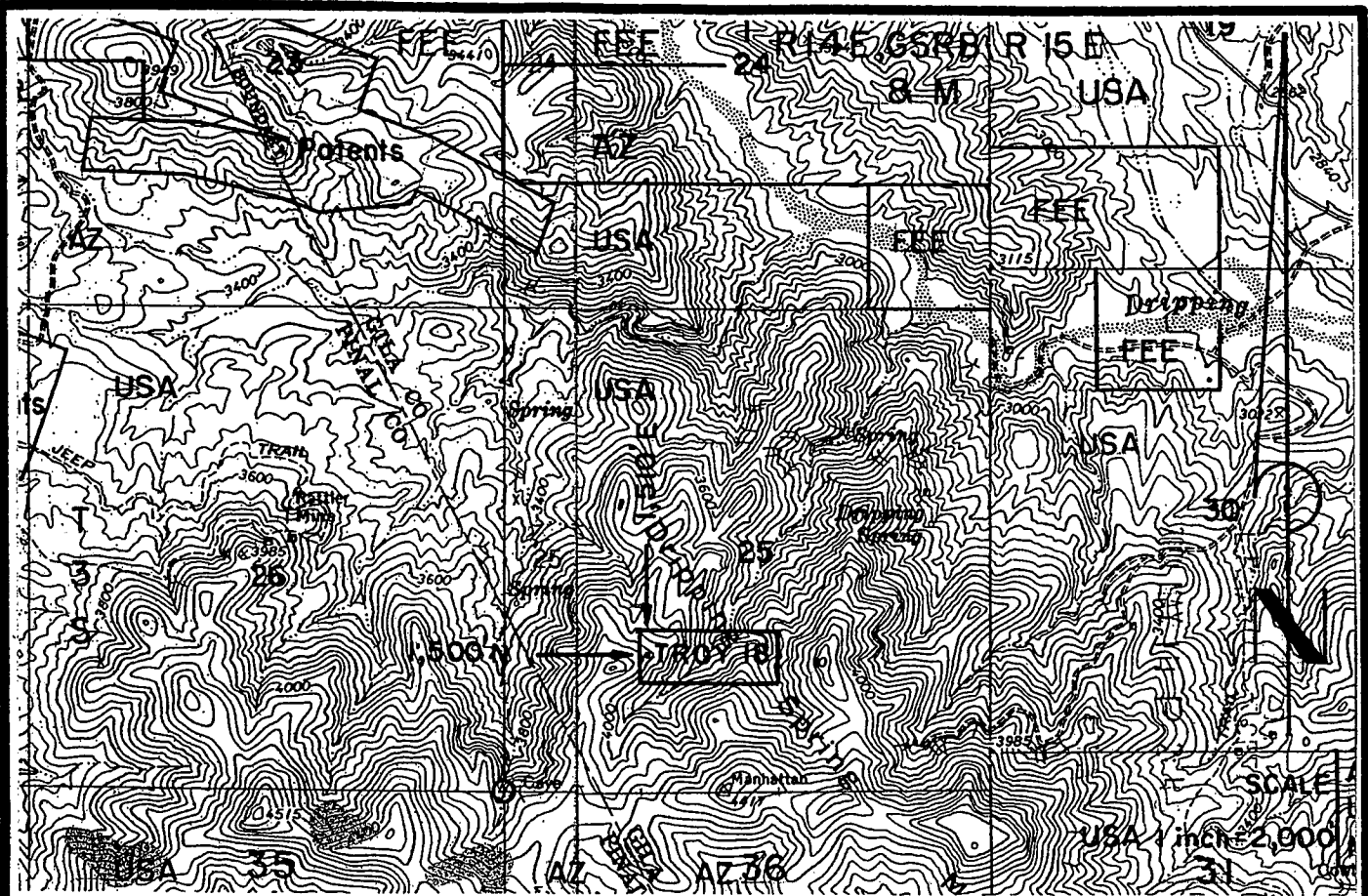
Located, dated, and posted on the ground this 25TH day of February, 2004.

Phelps Dodge Exploration Corporation (Owner)

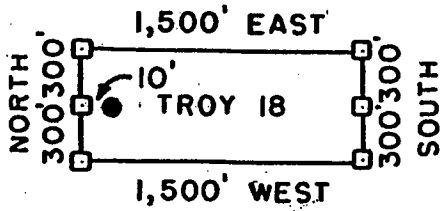
By Joseph B Beckman (Agent)
Joseph B. Beckman

2004 MAY 14 2 43
COUNTY RECORDER'S OFFICE

AMC 361246



TROY 18 LODE CLAIM - 600' X 1,500'
 GILA COUNTY, ARIZONA
 THE LOCATION MONUMENT OF THIS TROY CLAIM IS TIED TO
 THE SW CORNER OF SECTION 25, T 3 S-R 14 E, GSRB & M.



- = CLAIM CORNER/END CENTER MONUMENT
 - = LOCATION MONUMENT
- ALL MONUMENTS ARE 2" x 2" x 5' WOOD POSTS

PHELPS DODGE EXPLORATION
 CORPORATION
 ONE NORTH CENTRAL AVENUE
 PHOENIX, ARIZONA 85004

ATTACHED TO AND
 MADE A PART OF
 TROY 18 LOCATION NOTICE
 PAGE 2 OF 2

AMC 3612485 501246

10

When recorded mail to :

RANDAL O WHITE
 PHELPS DODGE EXPLORATION CORP
 700 W PRINCE RD # 100
 TUCSON AZ 85705



**OFFICIAL RECORDS OF
 PINAL COUNTY RECORDER
 LAURA DEAN-LYTTLE**

DATE/TIME: 05/13/04 1015
 FEE: \$14.00
 PAGES: 3
 FEE NUMBER: 2004-035178

(The above space reserved for recording information)

CAPTION HEADING

ARIZONA NOTICE OF LOCATION (LODE CLAIM)

DO NOT DISCARD THIS PAGE. THIS COVER PAGE IS RECORDED AS PART OF YOUR DOCUMENT. THE CERTIFICATE OF RECORDATION WITH THE FEE NUMBER IN THE UPPER RIGHT CORNER IS THE PERMANENT REFERENCE NUMBER OF THIS DOCUMENT IN THE PINAL COUNTY RECORDER'S OFFICE.

Form RE-49

AMC 361247

MAY 14 P 2 40
 2004

Gila County, AZ
Linda Haught Ortega, Recorder
05/14/2004
10:58AM
Doc Code: NML

Doc Id: 2004-007645
Receipt #: 24262
Rec Fee: 13.00

PHELPS DODGE EXPLORATION / SAS



2004-007645

Page: 1 of 2
05/14/2004 10:58A
13.00

Gila County, AZ

NML

**ARIZONA NOTICE OF LOCATION
(Lode Claim)**

NOTICE IS HEREBY GIVEN THAT PHELPS DODGE EXPLORATION CORPORATION, whose mailing address is One North Central Avenue, Phoenix, AZ 85004, by its undersigned agent, makes this location of the TROY 1.9 lode mining claim, in the Unknown Mining District, Gila County & Pinal County, Arizona.

The general course of the claim is from East to West, and said claim is located within SW quarter(s) of Section(s) 25, Township 3 South, Range 14 East, GSRB&M, Gila County, Arizona. & Pinal County, Arizona.

This claim is 1500 feet in length and 600 feet in width.

This Notice of Location is posted on the center line of the claim.

The claim runs from the location monument on which this notice is posted 10 feet in a E'ly direction to the East end line and 1,490 feet in a W'ly direction to the West end line. The claim boundaries are marked by six monuments, one at each corner and one at the center of each end line. The location monument on which this notice is posted is situated within Section 25, Township 3 South, Range 14 East, GSRB&M, Gila County & Pinal County, Arizona, and is approximately 900 feet North and 1,490 feet East from the SW corner of Section 25, Township 3 South, Range 14 East, GSRB&M, Gila County, Arizona. & Pinal County, Arizona.

The undersigned claims the ground as depicted on the map which is attached to a copy of this Notice of Location filed in the offices of the County Recorders, Gila County, Globe, AZ & Pinal County, Florence, Arizona.

The claim has been monumented in accordance with State and Federal law. Corner and location monuments are substantial posts projecting at least four feet above the ground.

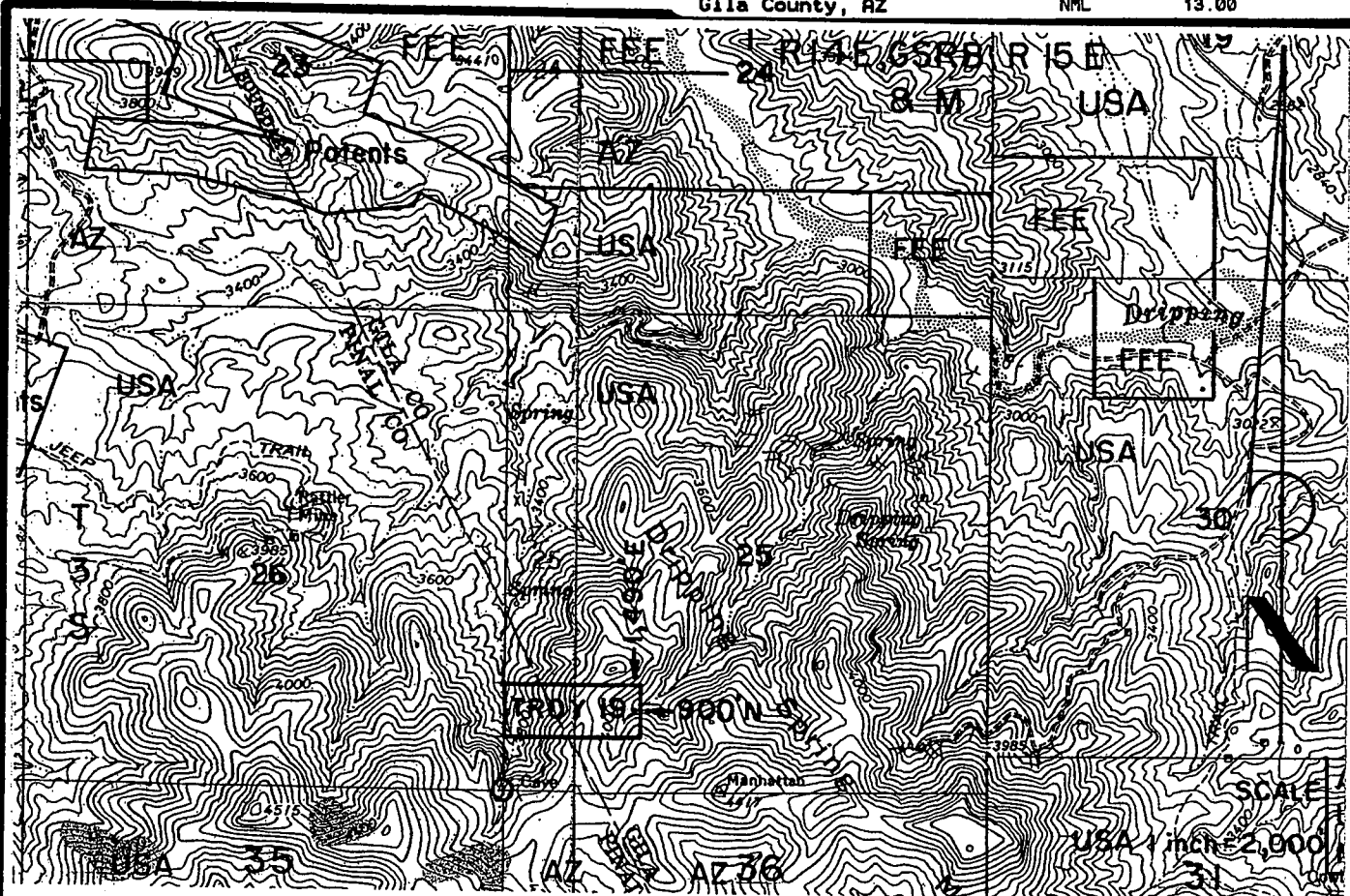
Located, dated, and posted on the ground this 25TH day of FEB., 2004.

Phelps Dodge Exploration Corporation (Owner)

By Joseph B. Beckman (Agent)
Joseph B. Beckman

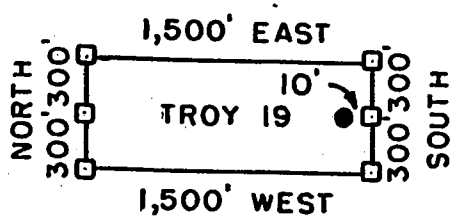
2004 MAY 14 P 2:43
OFFICE

AMC 361247



TROY 19 LODE CLAIM - 600' X 1,500'
 GILA AND PINAL COUNTIES, ARIZONA
 THE LOCATION MONUMENT OF THIS TROY CLAIM IS TIED TO
 THE SW CORNER OF SECTION 25, T 3 S-R 14 E, GSRB & M.

2004 MAY 14 P 2
 OFFICE



- = CLAIM CORNER/END CENTER MONUMENT
 - = LOCATION MONUMENT
- ALL MONUMENTS ARE 2" X 2" X 5' WOOD POSTS.

PHELPS DODGE
 EXPLORATION CORPORATION
 ONE NORTH CENTRAL AVENUE
 PHOENIX, ARIZONA 85004

ATTACHED TO AND
 MADE A PART OF
 TROY 19 LOCATION NOTICE
 PAGE 2 OF 2

ANC 361247



2004-007646
Page: 1 of 2
05/14/2004 10:58A
13.00

**ARIZONA NOTICE OF LOCATION
(Lode Claim)**

NOTICE IS HEREBY GIVEN THAT PHELPS DODGE EXPLORATION CORPORATION, whose mailing address is One North Central Avenue, Phoenix, AZ 85004, by its undersigned agent, makes this location of the TROY 20 lode mining claim, in the Unknown Mining District, Gila County, Arizona.

The general course of the claim is from East to West, and said claim is located within SW & SE quarter(s) of Section(s) 25, Township 3 South, Range 14 East, GSRB&M, Gila County, Arizona.

This claim is 1500 feet in length and 600 feet in width.

This Notice of Location is posted on the center line of the claim.

The claim runs from the location monument on which this notice is posted 1,490 feet in a E'ly direction to the East end line and 10 feet in a W'ly direction to the West end line. The claim boundaries are marked by six monuments, one at each corner and one at the center of each end line. The location monument on which this notice is posted is situated within Section 25, Township 3 South, Range 14 East, GSRB&M, Gila County, Arizona, and is approximately 900 feet North and 1,510 feet East from the SW corner of Section 25, Township 3 South, Range 14 East, GSRB&M, Gila County, Arizona.

The undersigned claims the ground as depicted on the map which is attached to a copy of this Notice of Location filed in the office of the County Recorder, Gila County, Globe, Arizona.

The claim has been monumented in accordance with State and Federal law. Corner and location monuments are substantial posts projecting at least four feet above the ground.

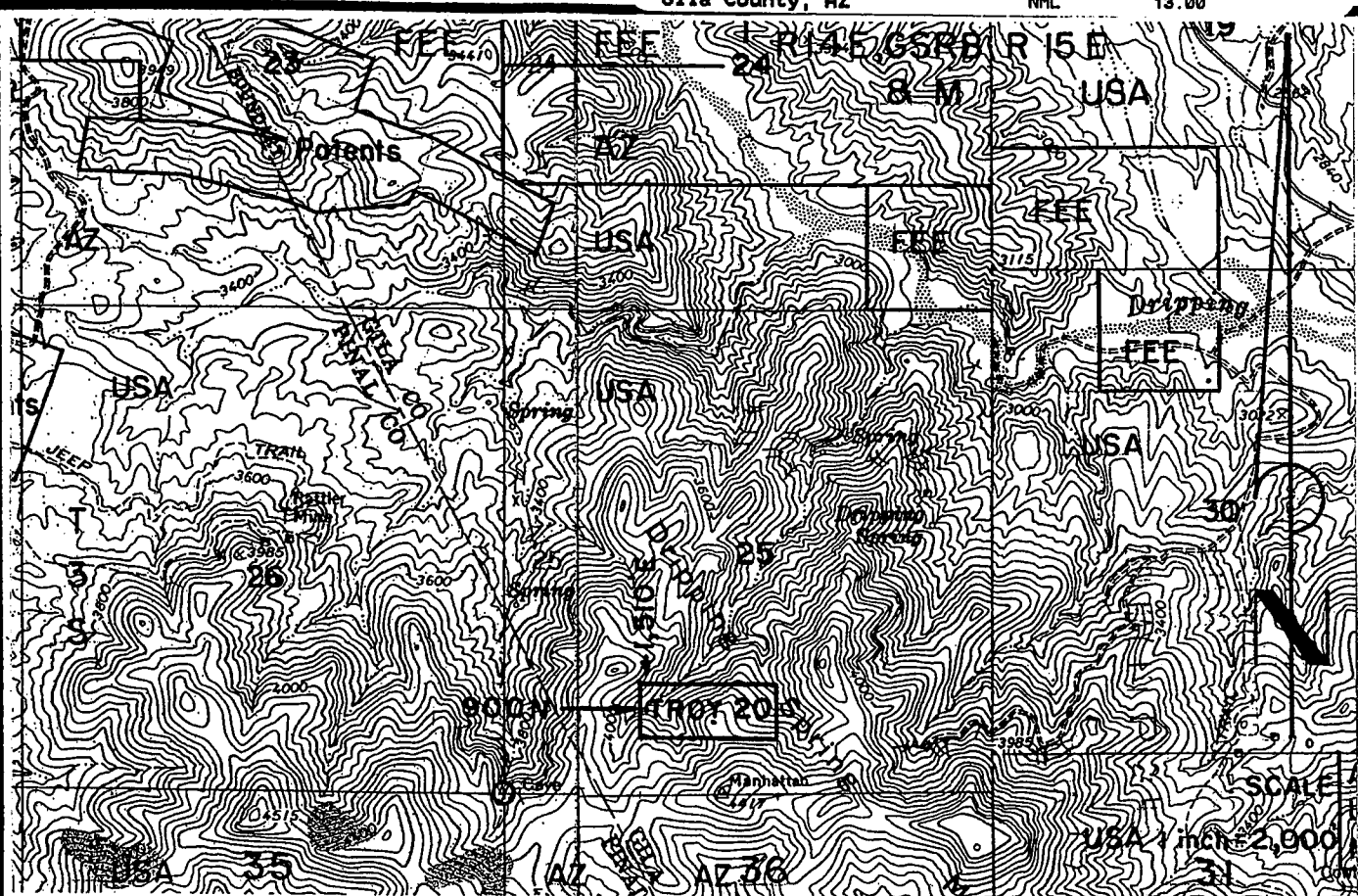
Located, dated, and posted on the ground this 25TH day of February, 2004.

Phelps Dodge Exploration Corporation (Owner)

By Joseph B. Beckman (Agent)
Joseph B. Beckman

AMC 361248

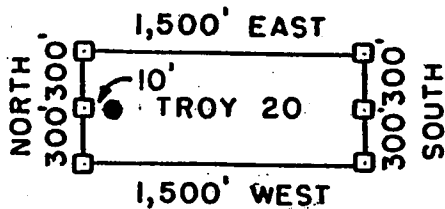
RECORDED
INDEXED
MAY 14 2004
COUNTY RECORDER
GILA COUNTY, ARIZONA



TROY 20 LODGE CLAIM - 600' X 1,500'

GILA COUNTY, ARIZONA

THE LOCATION MONUMENT OF THIS TROY CLAIM IS TIED TO THE SW CORNER OF SECTION 25, T 3 S-R 14 E, GSRB & M.



□ = CLAIM CORNER/END CENTER MONUMENT

● = LOCATION MONUMENT

ALL MONUMENTS ARE 2" x 2" x 5' WOOD POSTS.

PHELPS DODGE EXPLORATION CORPORATION
ONE NORTH CENTRAL AVENUE
PHOENIX, ARIZONA 85004

ATTACHED TO AND MADE A PART OF
TROY 20 LOCATION NOTICE
PAGE 2 OF 2

AMR 361219

3

When recorded mail to :

RANDAL O WHITE
 PHELPS DODGE EXPLORATION CORP
 700 W PRINCE RD # 100
 TUCSON AZ 85705



**OFFICIAL RECORDS OF
 PINAL COUNTY RECORDER
 LAURA DEAN-LYTTLE**

DATE/TIME: 05/13/04 1015
 FEE: \$14.00
 PAGES: 3
 FEE NUMBER: 2004-035179

(The above space reserved for recording information)

CAPTION HEADING

ARIZONA NOTICE OF LOCATION (LODE CLAIM)

DO NOT DISCARD THIS PAGE. THIS COVER PAGE IS RECORDED AS PART OF YOUR DOCUMENT. THE CERTIFICATE OF RECORDATION WITH THE FEE NUMBER IN THE UPPER RIGHT CORNER IS THE PERMANENT REFERENCE NUMBER OF THIS DOCUMENT IN THE PINAL COUNTY RECORDER'S OFFICE.

AMC 361249

MAY 13 2004 P 2:15
 REC'D
 OFFICE



2004-007647

Page: 1 of 2

05/14/2004 10:58A
13.00

Gila County, AZ

NML

**ARIZONA NOTICE OF LOCATION
(Lode Claim)**

NOTICE IS HEREBY GIVEN THAT PHELPS DODGE EXPLORATION CORPORATION, whose mailing address is One North Central Avenue, Phoenix, AZ 85004, by its undersigned agent, makes this location of the TROY Z1 lode mining claim, in the Unknown Mining District, Gila County & Pinal County, Arizona.

The general course of the claim is from East to West, and said claim is located within SW quarter(s) of Section(s) 25, Township 3 South, Range 14 East, GSRB&M, Gila County, Arizona. & Pinal County, Arizona.

This claim is 1500 feet in length and 600 feet in width.

This Notice of Location is posted on the center line of the claim.

The claim runs from the location monument on which this notice is posted 10 feet in a E'ly direction to the East end line and 1,490 feet in a W'ly direction to the West end line. The claim boundaries are marked by six monuments, one at each corner and one at the center of each end line. The location monument on which this notice is posted is situated within Section 25, Township 3 South, Range 14 East, GSRB&M, Gila County & Pinal County, Arizona, and is approximately 300 feet North and 1,490 feet East from the SW corner of Section 25, Township 3 South, Range 14 East, GSRB&M, Gila County, Arizona. & Pinal County, Arizona.

The undersigned claims the ground as depicted on the map which is attached to a copy of this Notice of Location filed in the offices of the County Recorders, Gila County, Globe, AZ & Pinal County, Florence, Arizona.

The claim has been monumented in accordance with State and Federal law. Corner and location monuments are substantial posts projecting at least four feet above the ground.

Located, dated, and posted on the ground this 25TH day of FEB., 2004

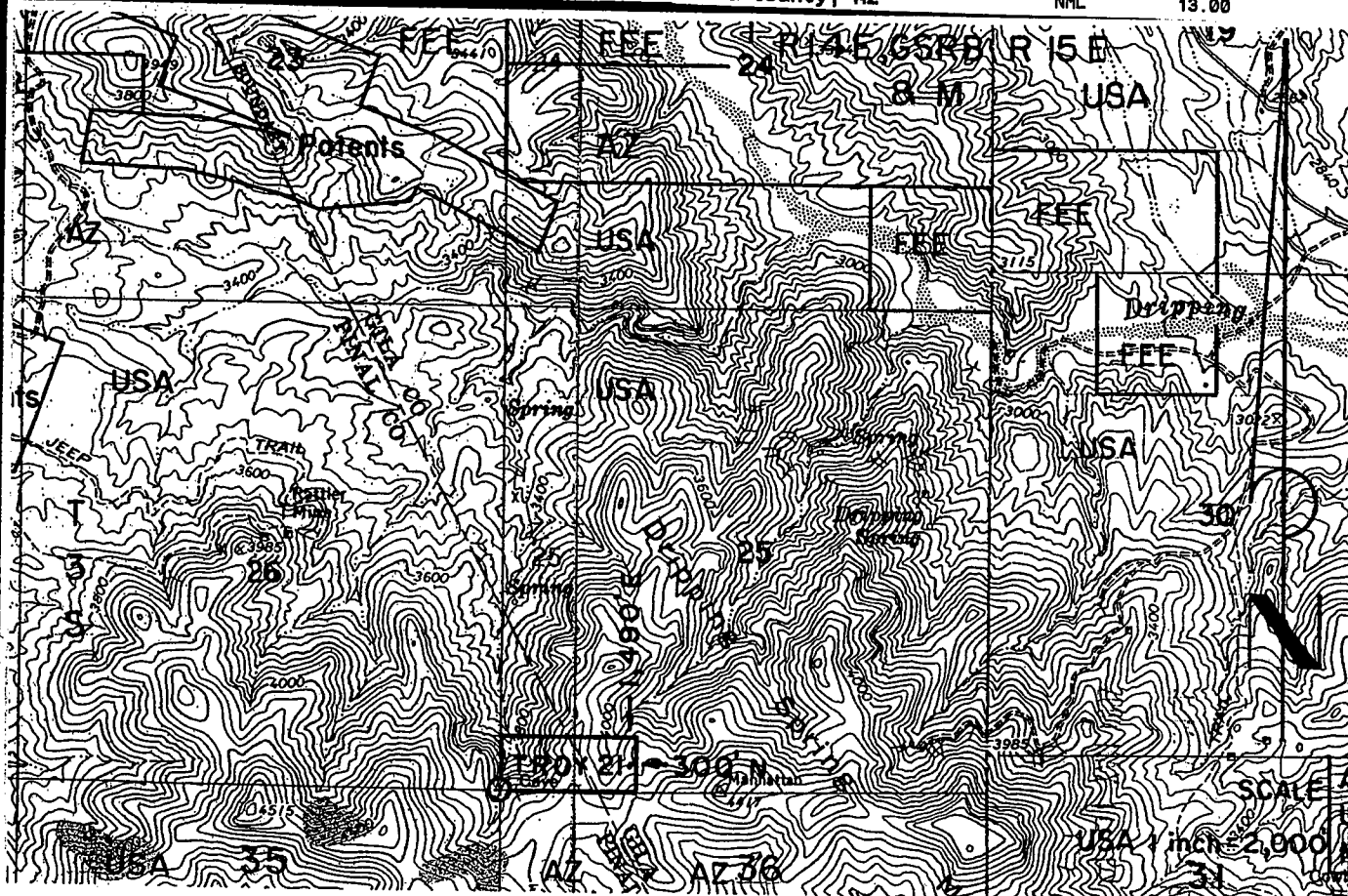
Phelps Dodge Exploration Corporation (Owner)

By Joseph B. Beckman (Agent)
Joseph B. Beckman

AMC 361249

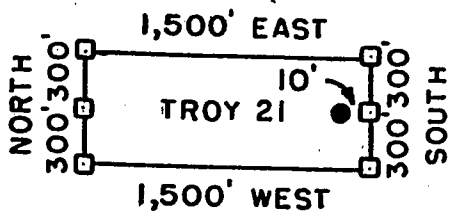
2004 MAY 14 P 2:10

RECORDED



TROY 21 LODE CLAIM - 600' X 1,500'
GILA AND PINAL COUNTIES, ARIZONA

THE LOCATION MONUMENT OF THIS TROY CLAIM IS TIED TO
THE SW CORNER OF SECTION 25, T 3 S-R 14 E, GSRB 8 & M.



□ = CLAIM CORNER/END CENTER MONUMENT

● = LOCATION MONUMENT

ALL MONUMENTS ARE 2" X 2" X 5' WOOD POSTS.

RHELPS DODGE
EXPLORATION CORPORATION
ONE NORTH CENTRAL AVENUE
PHOENIX, ARIZONA 85004

ATTACHED TO AND
MADE A PART OF
TROY 21 LOCATION NOTICE
PAGE 2 OF 2

361249



2004-007648

Page: 1 of 2
05/14/2004 10:58A
13.00

Gila County, AZ

NML

**ARIZONA NOTICE OF LOCATION
(Lode Claim)**

NOTICE IS HEREBY GIVEN THAT PHELPS DODGE EXPLORATION CORPORATION, whose mailing address is One North Central Avenue, Phoenix, AZ 85004, by its undersigned agent, makes this location of the TROY ZZ lode mining claim, in the Unknown Mining District, Gila County, Arizona.

The general course of the claim is from East to West, and said claim is located within _____, _____, _____, SW & SE, quarter(s) of Section(s) 25, Township 3 South, Range 14 East, GSRB&M, Gila County, Arizona.

This claim is 1500 feet in length and 600 feet in width.

This Notice of Location is posted on the center line of the claim.

The claim runs from the location monument on which this notice is posted 1490 feet in a E'ly direction to the East end line and 10 feet in a W'ly direction to the West end line. The claim boundaries are marked by six monuments, one at each corner and one at the center of each end line. The location monument on which this notice is posted is situated within Section 25, Township 3 South, Range 14 East, GSRB&M, Gila County, Arizona, and is approximately 300 feet North and 1510 feet East from the SW corner of Section 25, Township 3 South, Range 14 East, GSRB&M, Gila County, Arizona.

The undersigned claims the ground as depicted on the map which is attached to a copy of this Notice of Location filed in the office of the County Recorder, Gila County, Globe, Arizona.

The claim has been monumented in accordance with State and Federal law. Corner and location monuments are substantial posts projecting at least four feet above the ground.

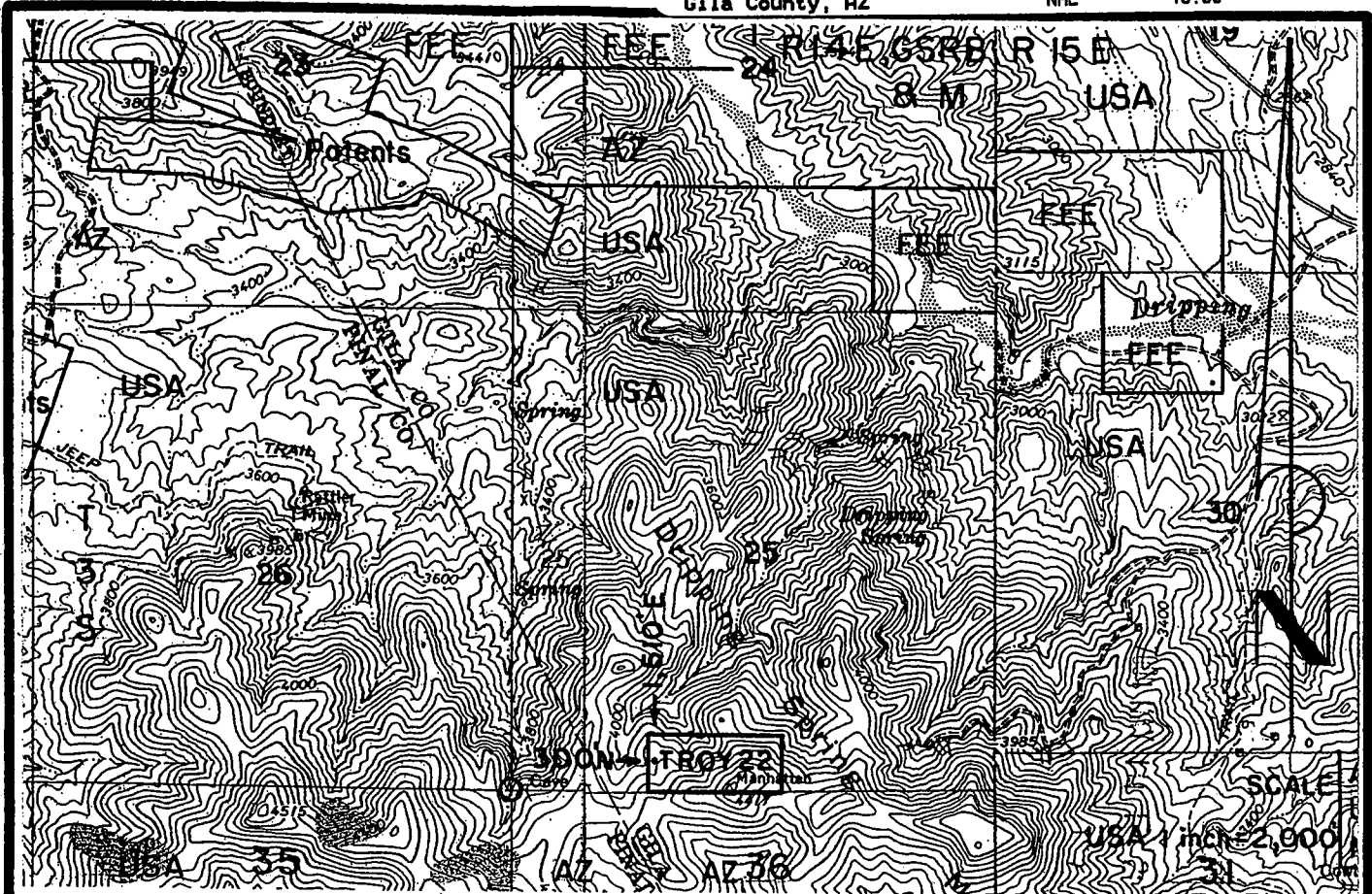
Located, dated, and posted on the ground this 25TH day of February, 2004.

Phelps Dodge Exploration Corporation (Owner)

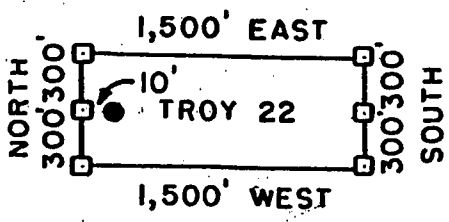
By Joseph B. Beckman (Agent)
Joseph B. Beckman

RECORDED
MAY 14 P 2 45
COUNTY RECORDER

ANC 361250



TROY 22 LODE CLAIM - 600' X 1,500'
 GILA COUNTY, ARIZONA
 THE LOCATION MONUMENT OF THIS TROY CLAIM IS TIED TO
 THE SW CORNER OF SECTION 25, T 3 S-R 14 E, GSRB & M.



- = CLAIM CORNER/END CENTER MONUMENT
 - = LOCATION MONUMENT
- ALL MONUMENTS ARE 2" x 2" x 5' WOOD POSTS.

PHELPS DODGE EXPLORATION
 CORPORATION
 ONE NORTH CENTRAL AVENUE
 PHOENIX, ARIZONA 85004

ATTACHED TO AND
 MADE A PART OF
 TROY 22 LOCATION NOTICE
 PAGE 2 OF 2

ANP 361250

3

When recorded mail to :

RANDAL O WHITE
 PHELPS DODGE EXPLORATION CORP
 700 W PRINCE RD # 100
 TUCSON AZ 85705



**OFFICIAL RECORDS OF
 PINAL COUNTY RECORDER
 LAURA DEAN-LYTLER**

DATE/TIME: 05/13/04 1015
 FEE: \$14.00
 PAGES: 3
 FEE NUMBER: 2004-035180

(The above space reserved for recording information)

AMC 361251

CAPTION HEADING

ARIZONA NOTICE OF LOCATION (LODE CLAIM)

DO NOT DISCARD THIS PAGE. THIS COVER PAGE IS RECORDED AS PART OF YOUR DOCUMENT. THE CERTIFICATE OF RECORDATION WITH THE FEE NUMBER IN THE UPPER RIGHT CORNER IS THE PERMANENT REFERENCE NUMBER OF THIS DOCUMENT IN THE PINAL COUNTY RECORDER'S OFFICE.

MAY 14 P 31

Gila County, AZ
Linda Haught Ortega, Recorder
05/14/2004
10:58AM
Doc Code: NML

Doc Id: 2004-007649
Receipt #: 24262
Rec Fee: 13.00

PHELPS DODGE EXPLORATION / SAS



2004-007649

Page: 1 of 2
05/14/2004 10:58A
13.00

Gila County, AZ

NML

**ARIZONA NOTICE OF LOCATION
(Lode Claim)**

NOTICE IS HEREBY GIVEN THAT PHELPS DODGE EXPLORATION CORPORATION, whose mailing address is One North Central Avenue, Phoenix, AZ 85004, by its undersigned agent, makes this location of the TROY 23 lode mining claim, in the Unknown Mining District, Gila County & Pinal County, Arizona.

The general course of the claim is from East to West, and said claim is located within SW & SE, NW & NE quarter(s) of Section(s) 23, 26, Township 3 South Range 14 East, GSRB&M, Gila County, Arizona & Pinal County, Arizona.

This claim is 1500 feet in length and 600 feet in width.

This Notice of Location is posted on the center line of the claim.

The claim runs from the location monument on which this notice is posted 10 feet in a E'ly direction to the East end line and 1,490 feet in a W'ly direction to the West end line. The claim boundaries are marked by six monuments, one at each corner and one at the center of each end line. The location monument on which this notice is posted is situated within Section 26, Township 3 South, Range 14 East, GSRB&M, Gila County & Pinal County, Arizona, and is approximately 5,100 feet North and 1,510 feet West from the SW corner of Section 25, Township 3 South, Range 14 East, GSRB&M, Gila County, Arizona & Pinal County, Arizona.

The undersigned claims the ground as depicted on the map which is attached to a copy of this Notice of Location filed in the offices of the County Recorders, Gila County, Globe, AZ & Pinal County, Florence, Arizona.

The claim has been monumented in accordance with State and Federal law. Corner and location monuments are substantial posts projecting at least four feet above the ground.

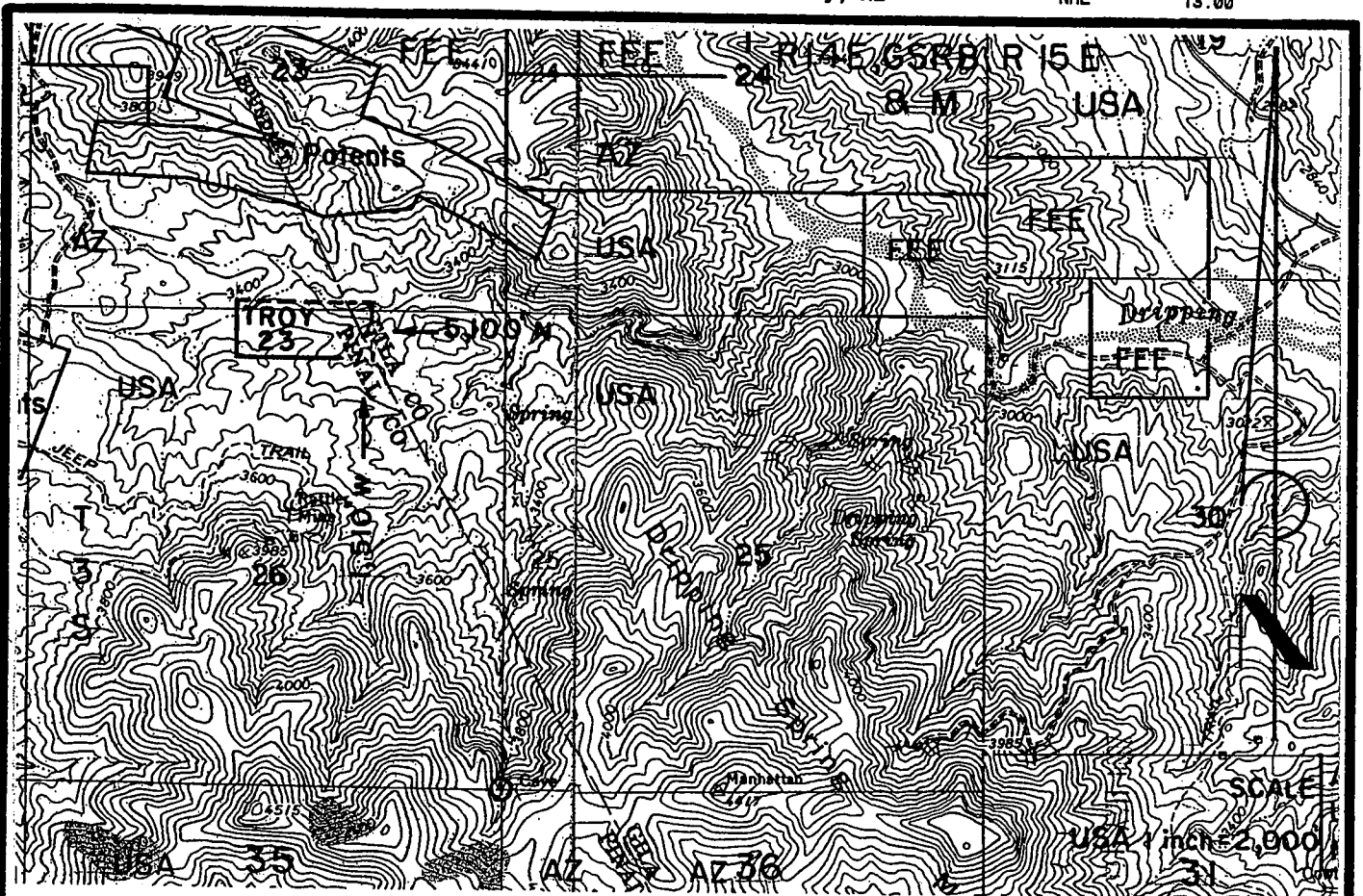
Located, dated, and posted on the ground this 22nd day of FEB., 2004.

Phelps Dodge Exploration Corporation (Owner)

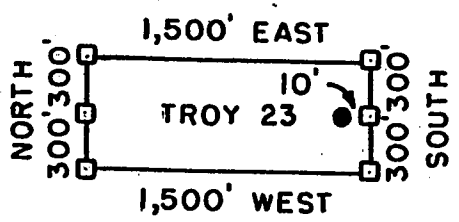
By Joseph B. Beckman (Agent)
Joseph B. Beckman

2004 MAY 14 PM 2:11

AMC 361251



TROY 23 LODE CLAIM - 600' X 1,500'
 GILA AND PINAL COUNTIES, ARIZONA
 THE LOCATION MONUMENT OF THIS TROY CLAIM IS TIED TO
 THE SW CORNER OF SECTION 25, T 3 S-R 14 E, GSRB 8 & M.



- = CLAIM CORNER/END CENTER MONUMENT
 - = LOCATION MONUMENT
- ALL MONUMENTS ARE 2" X 2" X 5" WOOD POSTS.

RHELPS DODGE
 EXPLORATION CORPORATION
 ONE NORTH CENTRAL AVENUE
 PHOENIX, ARIZONA 85004

ATTACHED TO AND
 MADE A PART OF
 TROY 23 LOCATION NOTICE
 PAGE 2 OF 2

AMC 361251

3

When recorded mail to :

RANDAL O WHITE
 PHELPS DODGE EXPLORATION CORP
 700 W PRINCE RD # 100
 TUCSON AZ 85705



**OFFICIAL RECORDS OF
 PINAL COUNTY RECORDER
 LAURA DEAN-LYTTLE**

DATE/TIME: 05/13/04 1015
 FEE: \$14.00
 PAGES: 3
 FEE NUMBER: 2004-035181

(The above space reserved for recording information)

AMC 361252

CAPTION HEADING

ARIZONA NOTICE OF LOCATION (LODE CLAIM)

DO NOT DISCARD THIS PAGE. THIS COVER PAGE IS RECORDED AS PART OF YOUR DOCUMENT. THE CERTIFICATE OF RECORDATION WITH THE FEE NUMBER IN THE UPPER RIGHT CORNER IS THE PERMANENT REFERENCE NUMBER OF THIS DOCUMENT IN THE PINAL COUNTY RECORDER'S OFFICE.

MAY 14 P 2:10

Gila County, AZ
Linda Haught Ortega, Recorder
05/14/2004
10:58AM
Doc Code: NML

Doc Id: 2004-007650
Receipt #: 24262
Rec Fee: 13.00

PHELPS DODGE EXPLORATION / SAS&E



2004-007650

Page: 1 of 2
05/14/2004 10:58A
13.00

Gila County, AZ

NML

**ARIZONA NOTICE OF LOCATION
(Lode Claim)**

NOTICE IS HEREBY GIVEN THAT PHELPS DODGE EXPLORATION CORPORATION, whose mailing address is One North Central Avenue, Phoenix, AZ 85004, by its undersigned agent, makes this location of the TROY 24 lode mining claim, in the Unknown Mining District, Gila County & Pinal County, Arizona.

The general course of the claim is from East to West, and said claim is located within SE, NE quarter(s) of Section(s) 23, 26, Township 3 South, Range 14 East, GSRB&M, Gila County, Arizona & Pinal County, Arizona.

This claim is 1500 feet in length and 600 feet in width.

This Notice of Location is posted on the center line of the claim.

The claim runs from the location monument on which this notice is posted 1,490 feet in a E'ly direction to the East end line and 10 feet in a W'ly direction to the West end line. The claim boundaries are marked by six monuments, one at each corner and one at the center of each end line. The location monument on which this notice is posted is situated within Section 26, Township 3 South, Range 14 East, GSRB&M, Gila County & Pinal County, Arizona, and is approximately 5,100 feet North and 1,490 feet West from the SW corner of Section 25, Township 3 South, Range 14 East, GSRB&M, Gila County, Arizona & Pinal County, Arizona.

ANC 361252

The undersigned claims the ground as depicted on the map which is attached to a copy of this Notice of Location filed in the offices of the County Recorders, Gila County, Globe, AZ & Pinal County, Florence, Arizona.

The claim has been monumented in accordance with State and Federal law. Corner and location monuments are substantial posts projecting at least four feet above the ground.

Located, dated, and posted on the ground this 22nd day of FEB., 2004.

Phelps Dodge Exploration Corporation (Owner)

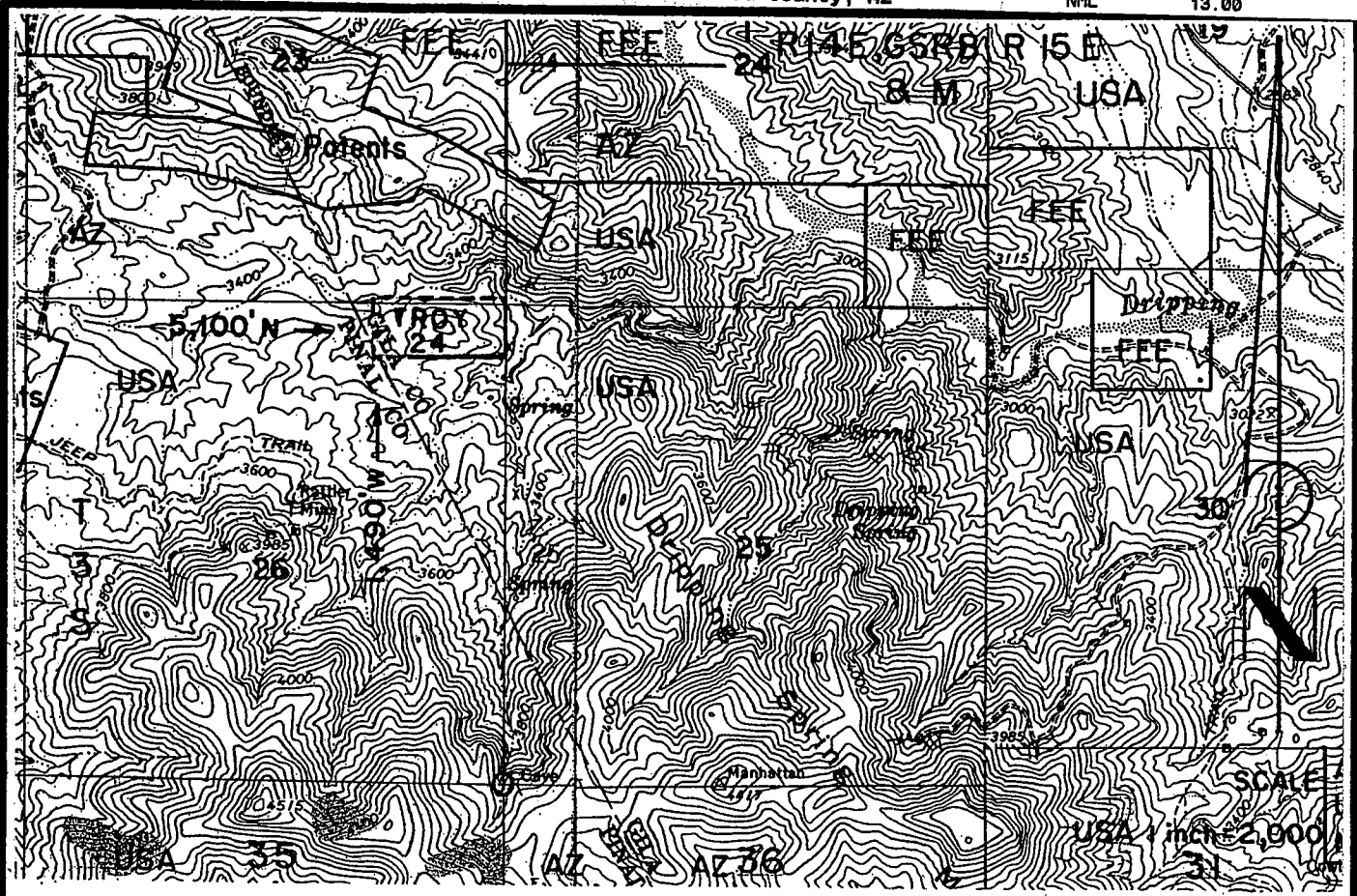
By Joseph B. Beckman (Agent)
Joseph B. Beckman

RECORDED
MAY 14 2004
OFFICE



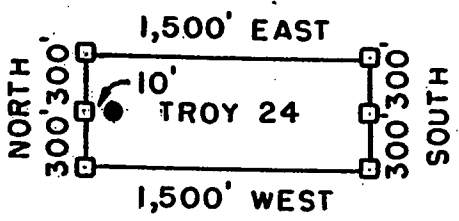
Gila County, AZ

NML



TROY 24 LODE CLAIM - 600' X 1,500'
GILA AND PINAL COUNTIES, ARIZONA
THE LOCATION MONUMENT OF THIS TROY CLAIM IS TIED TO
THE SW CORNER OF SECTION 25, T 3 S-R 14 E, GSRB & M.

IN P 2
OFFICE



- = CLAIM CORNER/END CENTER MONUMENT
- = LOCATION MONUMENT
- ALL MONUMENTS ARE 2" X 2" X 5' WOOD POSTS.

RHELPS DODGE
EXPLORATION CORPORATION
ONE NORTH CENTRAL AVENUE
PHOENIX, ARIZONA 85004

ATTACHED TO AND
MADE A PART OF
TROY 24 LOCATION NOTICE
PAGE 2 OF 2

AMG 361252

3

When recorded mail to :
RANDAL O WHITE
PHELPS DODGE EXPLORATION CORP
700 W PRINCE RD # 100
TUCSON AZ 85705



OFFICIAL RECORDS OF
PINAL COUNTY RECORDER
LAURA DEAN-LYTL

DATE/TIME: 05/13/04 1015
FEE: \$14.00
PAGES: 3
FEE NUMBER: 2004-035182

(The above space reserved for recording information)

AMC 361253

CAPTION HEADING

ARIZONA NOTICE OF LOCATION (LODE CLAIM)

DO NOT DISCARD THIS PAGE. THIS COVER PAGE IS RECORDED AS PART OF YOUR DOCUMENT. THE CERTIFICATE OF RECORDATION WITH THE FEE NUMBER IN THE UPPER RIGHT CORNER IS THE PERMANENT REFERENCE NUMBER OF THIS DOCUMENT IN THE PINAL COUNTY RECORDER'S OFFICE.

RECORDED
MAY 14 2 15
OFFICE

ARIZONA NOTICE OF LOCATION
(Lode Claim)

NOTICE IS HEREBY GIVEN THAT PHELPS DODGE EXPLORATION CORPORATION, whose mailing address is One North Central Avenue, Phoenix, AZ 85004, by its undersigned agent, makes this location of the TROY 25 lode mining claim, in the Unknown Mining District, Pinal County, Arizona.

The general course of the claim is from East to West, and said claim is located within _____, _____, _____, NW & NE, quarter(s) of Section(s) 26, Township 3 South, Range 14 East, GSRB&M, Pinal County, Arizona.

This claim is 1500 feet in length and 600 feet in width.

This Notice of Location is posted on the center line of the claim.

The claim runs from the location monument on which this notice is posted 10 feet in a E'ly direction to the East end line and 1,490 feet in a W'ly direction to the West end line. The claim boundaries are marked by six monuments, one at each corner and one at the center of each end line. The location monument on which this notice is posted is situated within Section 26, Township 3 South, Range 14 East, GSRB&M, Pinal County, Arizona, and is approximately 4,500 feet North and 1,510 feet West from the SW corner of Section 25, Township 3 South, Range 14 East, GSRB&M, Pinal County, Arizona.

The undersigned claims the ground as depicted on the map which is attached to a copy of this Notice of Location filed in the office of the County Recorder, Pinal County, Florence, Arizona.

The claim has been monumented in accordance with State and Federal law. Corner and location monuments are substantial posts projecting at least four feet above the ground.

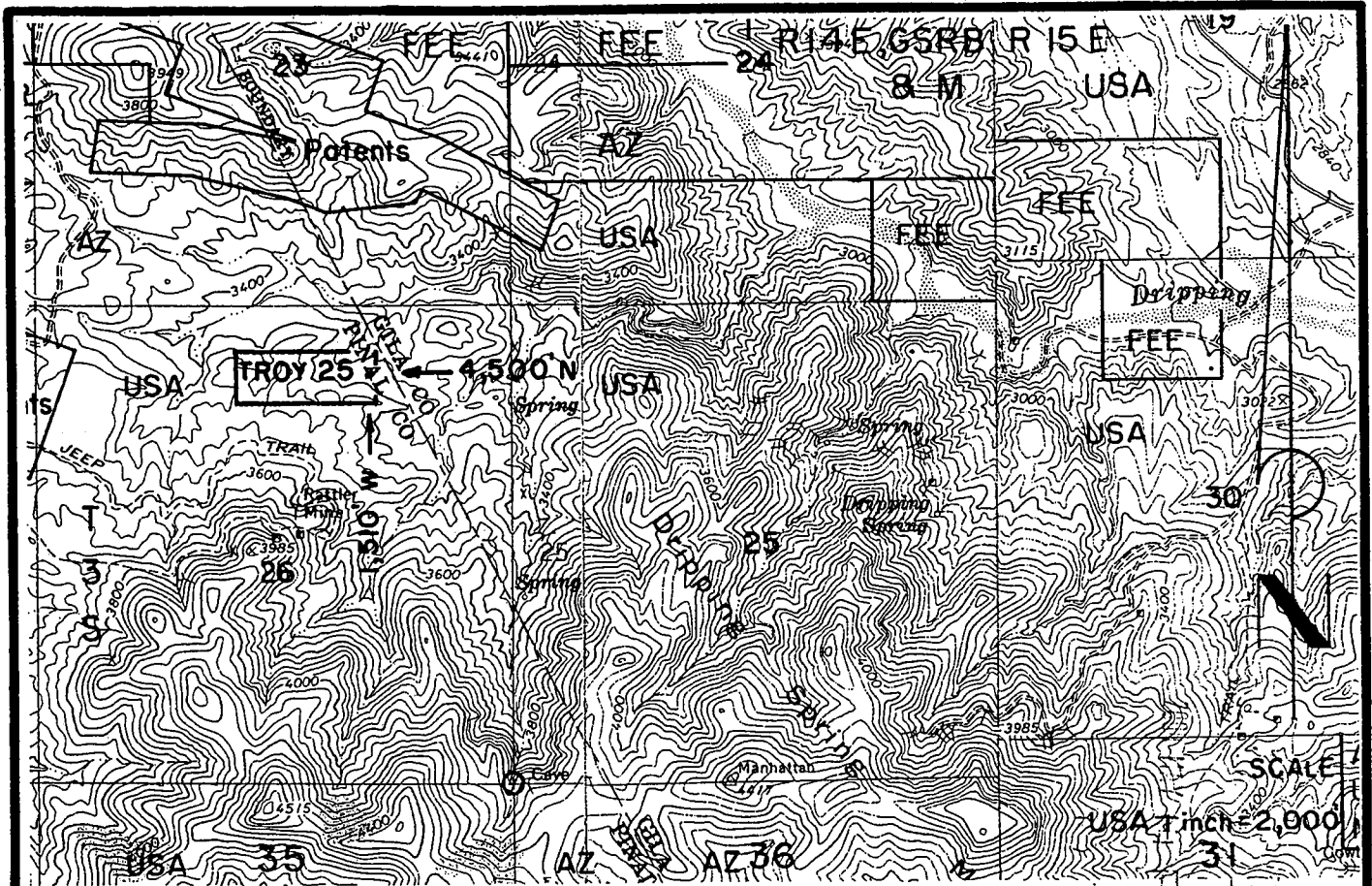
Located, dated, and posted on the ground this 22nd day of FEB, 2004.

Phelps Dodge Exploration Corporation (Owner)

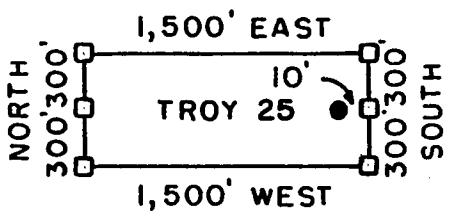
By Joseph B. Beckman (Agent)
Joseph B. Beckman

2004 MAY 14 PM 2:11
L... ..
C... ..

AMC 361253



TROY 25 LODE CLAIM-600' X 1,500'
 PINAL COUNTY, ARIZONA
 THE LOCATION MONUMENT OF THIS TROY CLAIM IS TIED TO
 THE SW CORNER OF SECTION 25, T 3 S-R 14 E, GSRB & M.



□ = CLAIM CORNER/END CENTER MONUMENT
 ● = LOCATION MONUMENT
 ALL MONUMENTS ARE 2" X 2" X 5' WOOD POSTS.

PHELPS DODGE
 EXPLORATION CORPORATION
 ONE NORTH CENTRAL AVENUE
 PHOENIX, ARIZONA 85004

ATTACHED TO AND
 MADE A PART OF
 TROY 25 LOCATION NOTICE
 PAGE 2 OF 2

AMC 361253

3

When recorded mail to :

RANDAL O WHITE
 PHELPS DODGE EXPLORATION CORP
 700 W PRINCE RD # 100
 TUCSON AZ 85705



**OFFICIAL RECORDS OF
 PINAL COUNTY RECORDER
 LAURA DEAN-LYTTLE**

DATE/TIME: 05/13/04 1015
 FEE: \$14.00
 PAGES: 3
 FEE NUMBER: 2004-035183

(The above space reserved for recording information)

CAPTION HEADING

ARIZONA NOTICE OF LOCATION (LODE CLAIM)

DO NOT DISCARD THIS PAGE. THIS COVER PAGE IS RECORDED AS PART OF YOUR DOCUMENT. THE CERTIFICATE OF RECORDATION WITH THE FEE NUMBER IN THE UPPER RIGHT CORNER IS THE PERMANENT REFERENCE NUMBER OF THIS DOCUMENT IN THE PINAL COUNTY RECORDER'S OFFICE.

Form RE-49

ANC 361254

RECORDED
 MAY 14 2004
 PINAL COUNTY RECORDER'S OFFICE

Gila County, AZ
Linda Haught Ortega, Recorder
05/14/2004
10:58AM
Doc Code: NML

Doc Id: 2004-007651
Receipt #: 24262
Rec Fee: 13.00

PHELPS DODGE EXPLORATION / SAS



2004-007651
Page: 1 of 2
05/14/2004 10:58A
13.00

Gila County, AZ

NML

**ARIZONA NOTICE OF LOCATION
(Lode Claim)**

NOTICE IS HEREBY GIVEN THAT PHELPS DODGE EXPLORATION CORPORATION, whose mailing address is One North Central Avenue, Phoenix, AZ 85004, by its undersigned agent, makes this location of the TROY Z6 lode mining claim, in the Unknown Mining District, Gila County & Pinal County, Arizona.

The general course of the claim is from East to West, and said claim is located within _____, _____, NE, quarter(s) of Section(s) Z6, Township 3 South, Range 14 East, GSRB&M, Gila County, Arizona & Pinal County, Arizona.

This claim is 1500 feet in length and 600 feet in width.

This Notice of Location is posted on the center line of the claim.

The claim runs from the location monument on which this notice is posted 1490 feet in a E'ly direction to the East end line and 10 feet in a W'ly direction to the West end line. The claim boundaries are marked by six monuments, one at each corner and one at the center of each end line. The location monument on which this notice is posted is situated within Section Z6, Township 3 South, Range 14 East, GSRB&M, Gila County & Pinal County, Arizona, and is approximately 4,500 feet North and 1,490 feet West from the SW corner of Section 25, Township 3 South, Range 14 East, GSRB&M, Gila County, Arizona & Pinal County, Arizona.

ANC 361254

The undersigned claims the ground as depicted on the map which is attached to a copy of this Notice of Location filed in the offices of the County Recorders, Gila County, Globe, AZ & Pinal County, Florence, Arizona.

The claim has been monumented in accordance with State and Federal law. Corner and location monuments are substantial posts projecting at least four feet above the ground.

Located, dated, and posted on the ground this 22nd day of FEB., 2004.

Phelps Dodge Exploration Corporation (Owner)

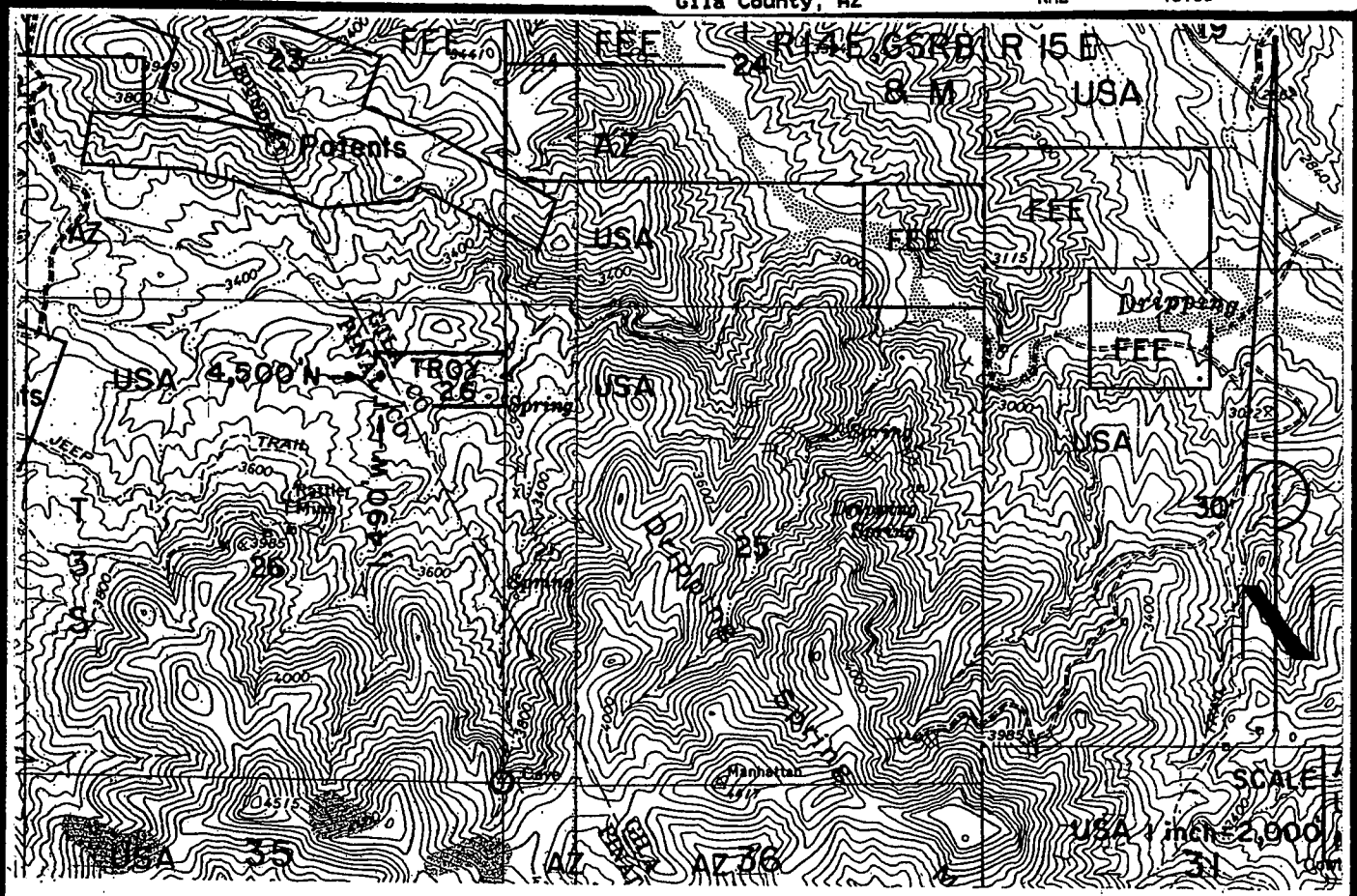
By Joseph B. Beckman (Agent)
Joseph B. Beckman

2004 MAY 14 P 2:11
Linda Haught Ortega
Recorder

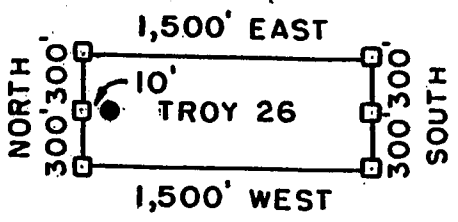


Gila County, AZ

NML



TROY 26 LODGE CLAIM - 600' X 1,500'
GILA AND PINAL COUNTIES, ARIZONA
THE LOCATION MONUMENT OF THIS TROY CLAIM IS TIED TO
THE SW CORNER OF SECTION 25, T 3 S-R 14 E, GSRB & M.



- = CLAIM CORNER/END CENTER MONUMENT
- = LOCATION MONUMENT

ALL MONUMENTS ARE 2" X 2" X 5" WOOD POSTS.

PHELPS DODGE
EXPLORATION CORPORATION
ONE NORTH CENTRAL AVENUE
PHOENIX, ARIZONA 85004

ATTACHED TO AND
MADE A PART OF
TROY 26 LOCATION NOTICE
PAGE 2 OF 2

AMC 3612511

3

When recorded mail to :
RANDAL O WHITE
PHELPS DODGE EXPLORATION CORP
700 W PRINCE RD # 100
TUCSON AZ 85705



OFFICIAL RECORDS OF
PINAL COUNTY RECORDER
LAURA DEAN-LYTLE

DATE/TIME: 05/13/04 1015
FEE: \$14.00
PAGES: 3
FEE NUMBER: 2004-035184

(The above space reserved for recording information)

CAPTION HEADING

ARIZONA NOTICE OF LOCATION (LODE CLAIM)

DO NOT DISCARD THIS PAGE. THIS COVER PAGE IS RECORDED AS PART OF YOUR DOCUMENT. THE CERTIFICATE OF RECORDATION WITH THE FEE NUMBER IN THE UPPER RIGHT CORNER IS THE PERMANENT REFERENCE NUMBER OF THIS DOCUMENT IN THE PINAL COUNTY RECORDER'S OFFICE.

Form RE-49

2004 MAY 14 P 2:41
OFFICE

AMC 361255

ARIZONA NOTICE OF LOCATION
(Lode Claim)

NOTICE IS HEREBY GIVEN THAT PHELPS DODGE EXPLORATION CORPORATION, whose mailing address is One North Central Avenue, Phoenix, AZ 85004, by its undersigned agent, makes this location of the TROY 27 lode mining claim, in the Unknown Mining District, Pinal County, Arizona.

The general course of the claim is from East to West, and said claim is located within _____, _____, _____, NW & NE quarter(s) of Section(s) 26, Township 3 South, Range 14 East, GSRB&M, Pinal County, Arizona.

This claim is 1500 feet in length and 600 feet in width.

This Notice of Location is posted on the center line of the claim.

The claim runs from the location monument on which this notice is posted 10 feet in a E'ly direction to the East end line and 1,490 feet in a W'ly direction to the West end line. The claim boundaries are marked by six monuments, one at each corner and one at the center of each end line. The location monument on which this notice is posted is situated within Section 26, Township 3 South, Range 14 East, GSRB&M, Pinal County, Arizona, and is approximately 3,900 feet North and 1,510 feet West from the SW corner of Section 25, Township 3 South, Range 14 East, GSRB&M, Pinal County, Arizona.

The undersigned claims the ground as depicted on the map which is attached to a copy of this Notice of Location filed in the office of the County Recorder, Pinal County, Florence, Arizona.

The claim has been monumented in accordance with State and Federal law. Corner and location monuments are substantial posts projecting at least four feet above the ground.

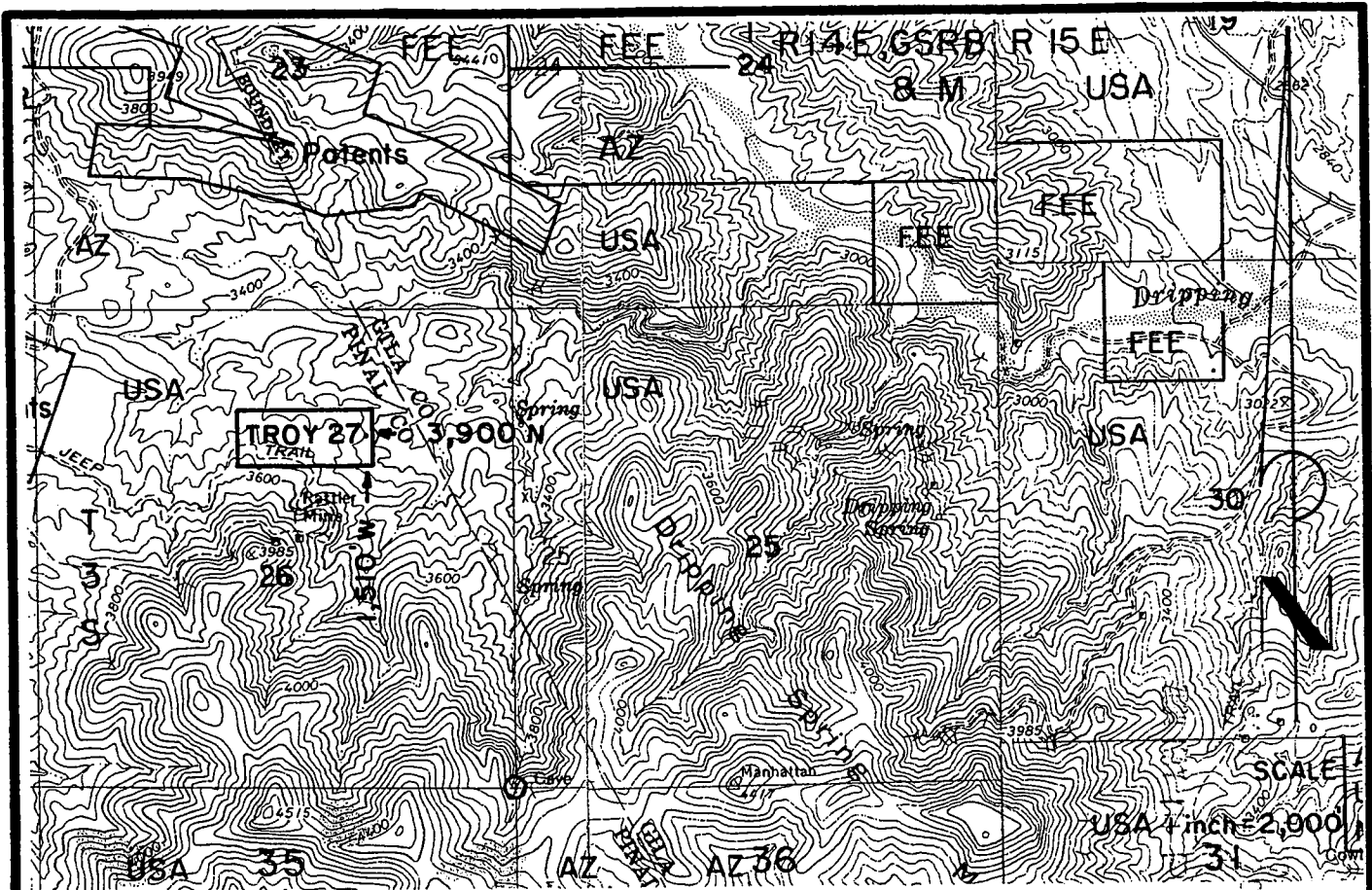
Located, dated, and posted on the ground this 22nd day of FEB., 2004.

Phelps Dodge Exploration Corporation (Owner)

By Joseph B. Beckman (agent)
Joseph B. Beckman

AMC 361255

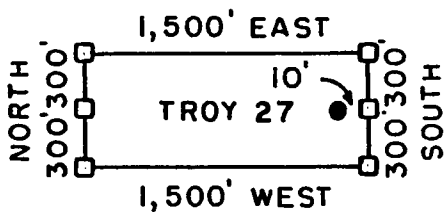
2004 MAY 10 P 21
L.M. 2004



TROY 27 LODE CLAIM-600' X 1,500'

PINAL COUNTY, ARIZONA

THE LOCATION MONUMENT OF THIS TROY CLAIM IS TIED TO THE SW CORNER OF SECTION 25, T 3 S-R 14 E, GSRB & M.



□ = CLAIM CORNER/END CENTER MONUMENT

● = LOCATION MONUMENT

ALL MONUMENTS ARE 2" X 2" X 5' WOOD POSTS.

PHELPS DODGE
EXPLORATION CORPORATION
ONE NORTH CENTRAL AVENUE
PHOENIX, ARIZONA 85004

ATTACHED TO AND
MADE A PART OF
TROY 27 LOCATION NOTICE
PAGE 2 OF 2

AMC 361255

3

When recorded mail to :

RANDAL O WHITE
 PHELPS DODGE EXPLORATION CORP
 700 W PRINCE RD # 100
 TUCSON AZ 85705



OFFICIAL RECORDS OF
 PINAL COUNTY RECORDER
 LAURA DEAN-LYTTLE

DATE/TIME: 05/13/04 1015
 FEE: \$14.00
 PAGES: 3
 FEE NUMBER: 2004-035185

(The above space reserved for recording information)

CAPTION HEADING

ARIZONA NOTICE OF LOCATION (LODE CLAIM)

AMC 361256

DO NOT DISCARD THIS PAGE. THIS COVER PAGE IS RECORDED AS PART OF YOUR DOCUMENT. THE CERTIFICATE OF RECORDATION WITH THE FEE NUMBER IN THE UPPER RIGHT CORNER IS THE PERMANENT REFERENCE NUMBER OF THIS DOCUMENT IN THE PINAL COUNTY RECORDER'S OFFICE.

MAY 14 P 2 11
 OFFICE

Gila County, AZ
Linda Haught Ortega, Recorder
05/14/2004
10:58AM
Doc Code: NML

Doc Id: 2004-007652
Receipt #: 24262
Rec Fee: 13.00

PHELPS DODGE EXPLORATION / SAS



Gila County, AZ

NML

2004-007652

Page: 1 of 2
05/14/2004 10:58A
13.00

**ARIZONA NOTICE OF LOCATION
(Lode Claim)**

NOTICE IS HEREBY GIVEN THAT PHELPS DODGE EXPLORATION CORPORATION, whose mailing address is One North Central Avenue, Phoenix, AZ 85004, by its undersigned agent, makes this location of the TROY 28 lode mining claim, in the Unknown Mining District, Gila County & Pinal County, Arizona.

The general course of the claim is from East to West, and said claim is located within _____, _____, NE, quarter(s) of Section(s) 26, Township 3 South, Range 14 East, GSRB&M, Gila County, Arizona & Pinal County, Arizona.

This claim is 1500 feet in length and 600 feet in width.

This Notice of Location is posted on the center line of the claim.

The claim runs from the location monument on which this notice is posted 1,490 feet in a E'ly direction to the East end line and 10 feet in a W'ly direction to the West end line. The claim boundaries are marked by six monuments, one at each corner and one at the center of each end line. The location monument on which this notice is posted is situated within Section 26, Township 3 South, Range 14 East, GSRB&M, Gila County & Pinal County, Arizona, and is approximately 3,900 feet North and 1,490 feet West from the SW corner of Section 25, Township 3 South, Range 14 East, GSRB&M, Gila County, Arizona & Pinal County, Arizona.

The undersigned claims the ground as depicted on the map which is attached to a copy of this Notice of Location filed in the offices of the County Recorders, Gila County, Globe, AZ & Pinal County, Florence, Arizona.

The claim has been monumented in accordance with State and Federal law. Corner and location monuments are substantial posts projecting at least four feet above the ground.

Located, dated, and posted on the ground this 22nd day of FEB., 2004.

Phelps Dodge Exploration Corporation (Owner)

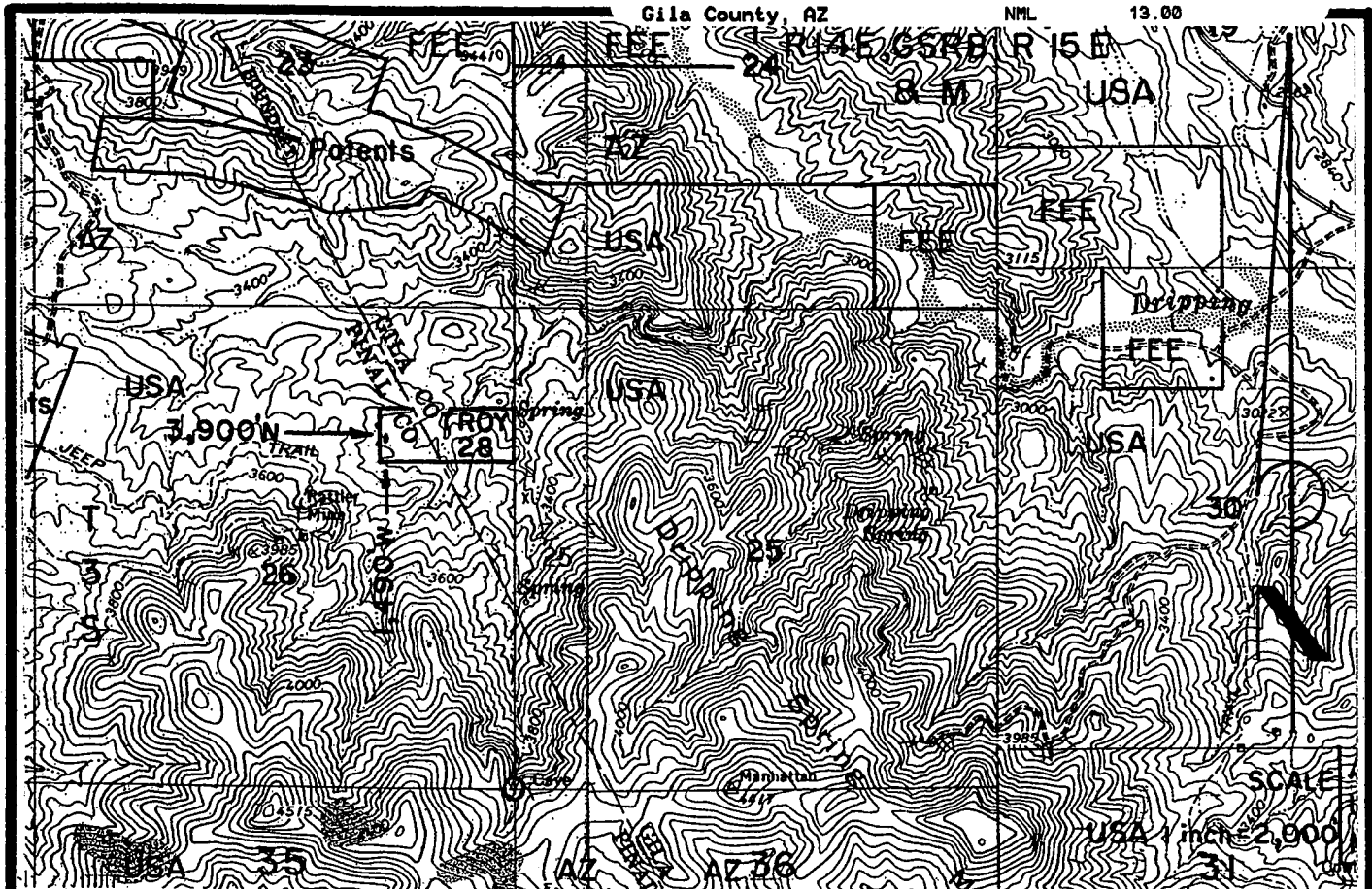
By Joseph B. Beckman (Agent)
Joseph B. Beckman

AMG 361256

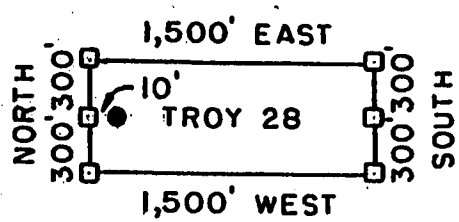
2004 MAY 14 10:58 AM
RECORDED



Gila County, AZ NML



TROY 28 LODGE CLAIM - 600' X 1,500'
GILA AND PINAL COUNTIES, ARIZONA
THE LOCATION MONUMENT OF THIS TROY CLAIM IS TIED TO
THE SW CORNER OF SECTION 25, T 3 S-R 14 E, GSRB 8 M.



- = CLAIM CORNER/END CENTER MONUMENT
- = LOCATION MONUMENT

ALL MONUMENTS ARE 2" X 2" X 5' WOOD POSTS.

HELPS DODGE
EXPLORATION CORPORATION
ONE NORTH CENTRAL AVENUE
PHOENIX, ARIZONA 85004

ATTACHED TO AND
MADE A PART OF
TROY 28 LOCATION NOTICE
PAGE 2 OF 2

AMC 36125b

3

When recorded mail to :
RANDAL O WHITE
PHELPS DODGE EXPLORATION CORP
700 W PRINCE RD # 100
TUCSON AZ 85705



OFFICIAL RECORDS OF
PINAL COUNTY RECORDER
LAURA DEAN-LYTLLE

DATE/TIME: 05/13/04 1015
FEE: \$14.00
PAGES: 3
FEE NUMBER: 2004-035186

(The above space reserved for recording information)

CAPTION HEADING

ARIZONA NOTICE OF LOCATION (LODE CLAIM)

ANC 361251

DO NOT DISCARD THIS PAGE. THIS COVER PAGE IS RECORDED AS PART OF YOUR DOCUMENT. THE CERTIFICATE OF RECORDATION WITH THE FEE NUMBER IN THE UPPER RIGHT CORNER IS THE PERMANENT REFERENCE NUMBER OF THIS DOCUMENT IN THE PINAL COUNTY RECORDER'S OFFICE.

MAY 14 P 2:11
OFFICE

ARIZONA NOTICE OF LOCATION
(Lode Claim)

NOTICE IS HEREBY GIVEN THAT PHELPS DODGE EXPLORATION CORPORATION, whose mailing address is One North Central Avenue, Phoenix, AZ 85004, by its undersigned agent, makes this location of the TROY 29 lode mining claim, in the Unknown Mining District, Pinal County, Arizona.

The general course of the claim is from East to West, and said claim is located within _____, _____, _____, NW&NE quarter(s) of Section(s) 26, Township 3 South, Range 14 East, GSRB&M, Pinal County, Arizona.

This claim is 1500 feet in length and 600 feet in width.

This Notice of Location is posted on the center line of the claim.

The claim runs from the location monument on which this notice is posted 10 feet in a E'ly direction to the East end line and 1,490 feet in a W'ly direction to the West end line. The claim boundaries are marked by six monuments, one at each corner and one at the center of each end line. The location monument on which this notice is posted is situated within Section 26, Township 3 South, Range 14 East, GSRB&M, Pinal County, Arizona, and is approximately 3,300 feet North and 1,510 feet West from the SW corner of Section 25, Township 3 South, Range 14 East, GSRB&M, Pinal County, Arizona.

The undersigned claims the ground as depicted on the map which is attached to a copy of this Notice of Location filed in the office of the County Recorder, Pinal County, Florence, Arizona.

The claim has been monumented in accordance with State and Federal law. Corner and location monuments are substantial posts projecting at least four feet above the ground.

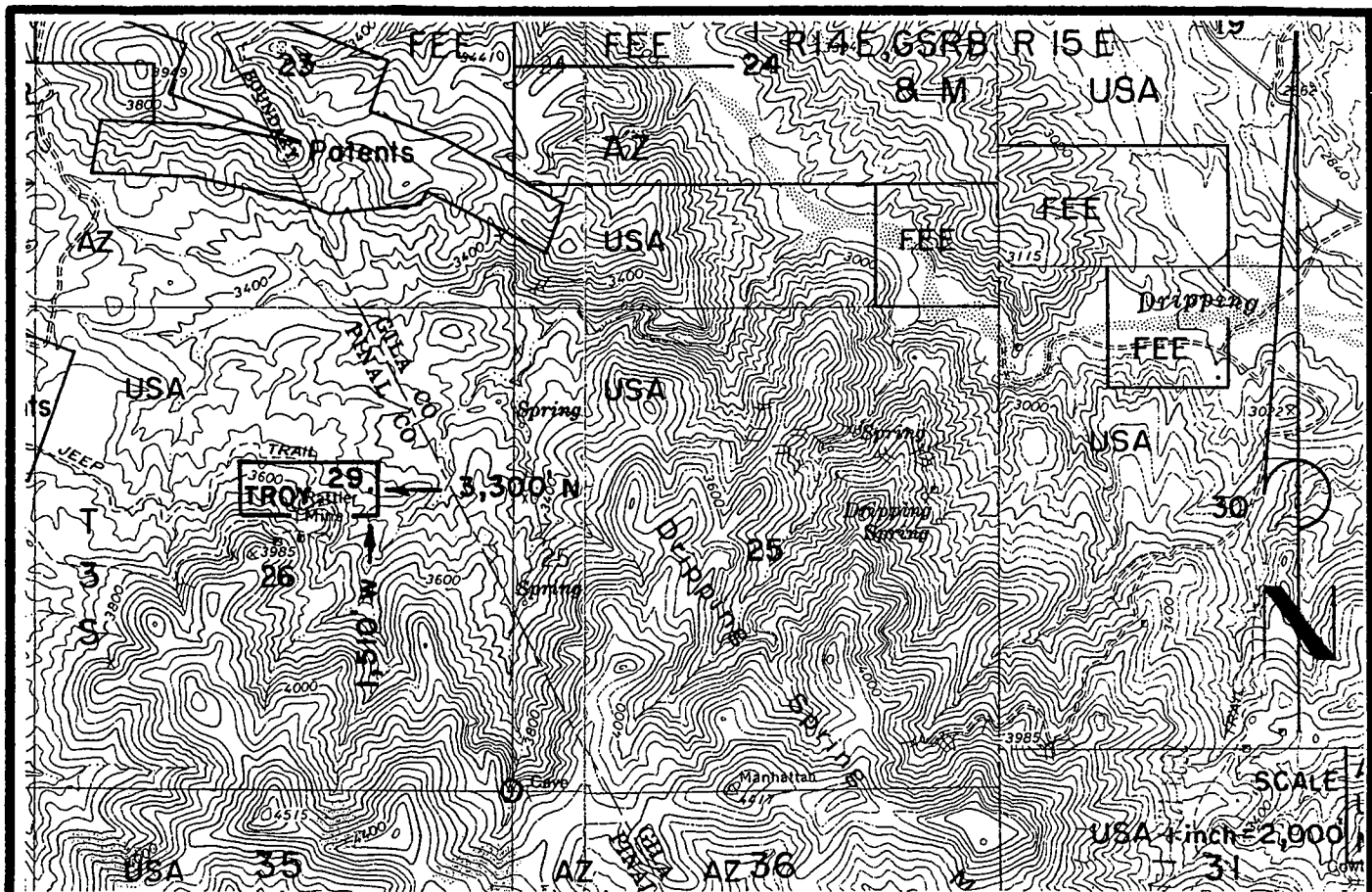
Located, dated, and posted on the ground this 22nd day of FEB., 2004.

Phelps Dodge Exploration Corporation (Owner)

By Joseph B. Beckman (Agent)
Joseph B. Beckman

AMC 361257

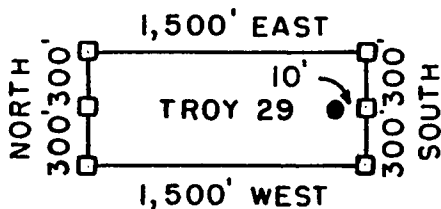
2004 MAY 14 PM 2:10
L.M.A. COUNTY RECORDER



TROY 29 LODE CLAIM-600' X 1,500'

PINAL COUNTY, ARIZONA

THE LOCATION MONUMENT OF THIS TROY CLAIM IS TIED TO THE SW CORNER OF SECTION 25, T 3 S-R 14 E, GSRB 8 M.



□ = CLAIM CORNER/END CENTER MONUMENT

● = LOCATION MONUMENT

ALL MONUMENTS ARE 2" X 2" X 5' WOOD POSTS.

PHELPS DODGE
EXPLORATION CORPORATION
ONE NORTH CENTRAL AVENUE
PHOENIX, ARIZONA 85004

ATTACHED TO AND
MADE A PART OF
TROY 29 LOCATION NOTICE
PAGE 2 OF 2

ANP 361257

3

When recorded mail to :

RANDAL O WHITE
 PHELPS DODGE EXPLORATION CORP
 700 W PRINCE RD # 100
 TUCSON AZ 85705



**OFFICIAL RECORDS OF
 PINAL COUNTY RECORDER
 LAURA DEAN-LYTTLE**

DATE/TIME: 05/13/04 1015
 FEE: \$14.00
 PAGES: 3
 FEE NUMBER: 2004-035187

(The above space reserved for recording information)

CAPTION HEADING

ARIZONA NOTICE OF LOCATION (LODE CLAIM)

AMC 361258

DO NOT DISCARD THIS PAGE. THIS COVER PAGE IS RECORDED AS PART OF YOUR DOCUMENT. THE CERTIFICATE OF RECORDATION WITH THE FEE NUMBER IN THE UPPER RIGHT CORNER IS THE PERMANENT REFERENCE NUMBER OF THIS DOCUMENT IN THE PINAL COUNTY RECORDER'S OFFICE.

MAY 14 P 2:11
 OFFICE

Gila County, AZ
Linda Haught Ortega, Recorder
05/14/2004
10:58AM
Doc Code: NML

Doc Id: 2004-007653
Receipt #: 24262
Rec Fee: 13.00

PHELPS DODGE EXPLORATION / SAS



2004-007653
Page: 1 of 2
05/14/2004 10:58A
13.00

Gila County, AZ

NML

ARIZONA NOTICE OF LOCATION
(Lode Claim)

NOTICE IS HEREBY GIVEN THAT PHELPS DODGE EXPLORATION CORPORATION, whose mailing address is One North Central Avenue, Phoenix, AZ 85004, by its undersigned agent, makes this location of the TROY 30 lode mining claim, in the Unknown Mining District, Gila County & Pinal County, Arizona.

The general course of the claim is from East to West, and said claim is located within _____, _____, _____, NE, quarter(s) of Section(s) 26, Township 3 South, Range 14 East, GSRB&M, Gila County, Arizona & Pinal County, Arizona.

This claim is 1500 feet in length and 600 feet in width.

This Notice of Location is posted on the center line of the claim.

The claim runs from the location monument on which this notice is posted 1,490 feet in a E'ly direction to the East end line and 10 feet in a W'ly direction to the West end line. The claim boundaries are marked by six monuments, one at each corner and one at the center of each end line. The location monument on which this notice is posted is situated within Section 26, Township 3 South, Range 14 East, GSRB&M, Gila County & Pinal County, Arizona, and is approximately 3,300 feet North and 1,490 feet West from the SW corner of Section 25, Township 3 South, Range 14 East, GSRB&M, Gila County, Arizona & Pinal County, Arizona.

The undersigned claims the ground as depicted on the map which is attached to a copy of this Notice of Location filed in the offices of the County Recorders, Gila County, Globe, AZ & Pinal County, Florence, Arizona.

The claim has been monumented in accordance with State and Federal law. Corner and location monuments are substantial posts projecting at least four feet above the ground.

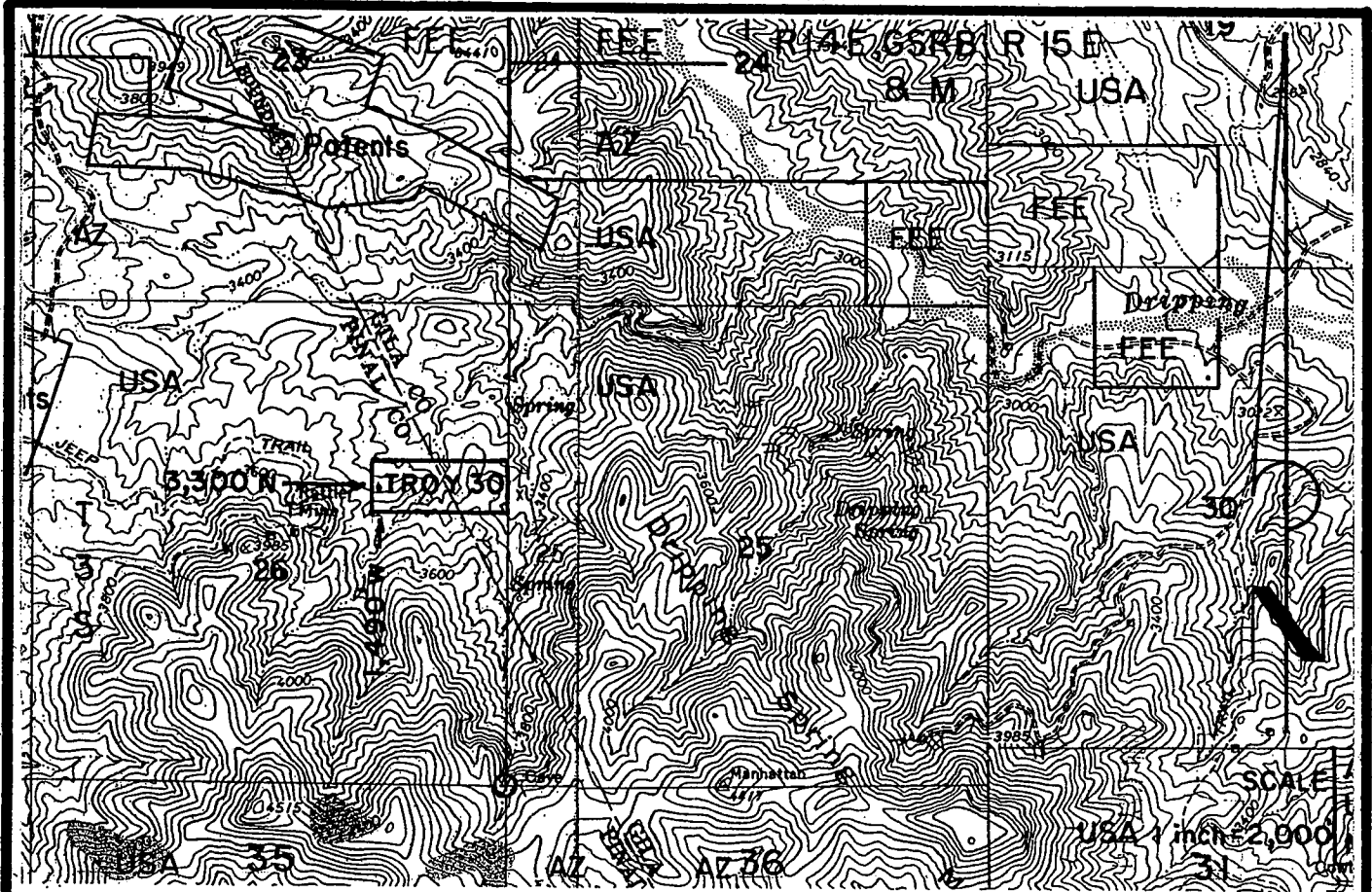
Located, dated, and posted on the ground this 22nd day of FEB., 2004

Phelps Dodge Exploration Corporation (Owner)

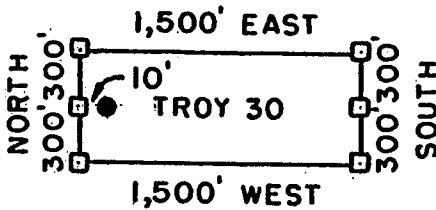
By Joseph B. Beckman (Agent)
Joseph B. Beckman

AMC 361258

2004 MAY 11 10 58 AM
PINAL COUNTY RECORDER



TROY 30 LODE CLAIM - 600' X 1,500'
 GILA AND PINAL COUNTIES, ARIZONA
 THE LOCATION MONUMENT OF THIS TROY CLAIM IS TIED TO
 THE SW CORNER OF SECTION 25, T 3 S-R 14 E, GSRB 8 M.



- = CLAIM CORNER/END CENTER MONUMENT
- = LOCATION MONUMENT

ALL MONUMENTS ARE 2" X 2" X 5' WOOD POSTS.

PHELPS DODGE
 EXPLORATION CORPORATION
 ONE NORTH CENTRAL AVENUE
 PHOENIX, ARIZONA 85004

ATTACHED TO AND
 MADE A PART OF
 TROY 30 LOCATION NOTICE
 PAGE 2 OF 2

ANR 361258

3²

When recorded mail to :
RANDAL O WHITE
PHELPS DODGE EXPLORATION CORP
700 W PRINCE RD # 100
TUCSON AZ 85705



OFFICIAL RECORDS OF
PINAL COUNTY RECORDER
LAURA DEAN-LYTTLE

DATE/TIME: 05/13/04 1015
FEE: \$14.00
PAGES: 3
FEE NUMBER: 2004-035188

(The above space reserved for recording information)

CAPTION HEADING

ARIZONA NOTICE OF LOCATION (LODE CLAIM)

ANC 361259

DO NOT DISCARD THIS PAGE. THIS COVER PAGE IS RECORDED AS PART OF YOUR DOCUMENT. THE CERTIFICATE OF RECORDATION WITH THE FEE NUMBER IN THE UPPER RIGHT CORNER IS THE PERMANENT REFERENCE NUMBER OF THIS DOCUMENT IN THE PINAL COUNTY RECORDER'S OFFICE.

REC'D
MAY 14 P 2:43
OFFICE

ARIZONA NOTICE OF LOCATION
(Lode Claim)

NOTICE IS HEREBY GIVEN THAT PHELPS DODGE EXPLORATION CORPORATION, whose mailing address is One North Central Avenue, Phoenix, AZ 85004, by its undersigned agent, makes this location of the TROY 31 lode mining claim, in the Unknown Mining District, Pinal County, Arizona.

The general course of the claim is from East to West, and said claim is located within NW, NE, SW, SE quarter(s) of Section(s) 26, Township 3 South, Range 14 East, GSRB&M, Pinal County, Arizona.

This claim is 1500 feet in length and 600 feet in width.

This Notice of Location is posted on the center line of the claim.

The claim runs from the location monument on which this notice is posted 10 feet in a E'ly direction to the East end line and 1,490 feet in a W'ly direction to the West end line. The claim boundaries are marked by six monuments, one at each corner and one at the center of each end line. The location monument on which this notice is posted is situated within Section 26, Township 3 South, Range 14 East, GSRB&M, Pinal County, Arizona, and is approximately 2,700 feet North and 1,510 feet West from the SW corner of Section 25, Township 3 South, Range 14 East, GSRB&M, Pinal County, Arizona.

The undersigned claims the ground as depicted on the map which is attached to a copy of this Notice of Location filed in the office of the County Recorder, Pinal County, Florence, Arizona.

The claim has been monumented in accordance with State and Federal law. Corner and location monuments are substantial posts projecting at least four feet above the ground.

Located, dated, and posted on the ground this 22nd day of FEB., 2004.

Phelps Dodge Exploration Corporation (Owner)

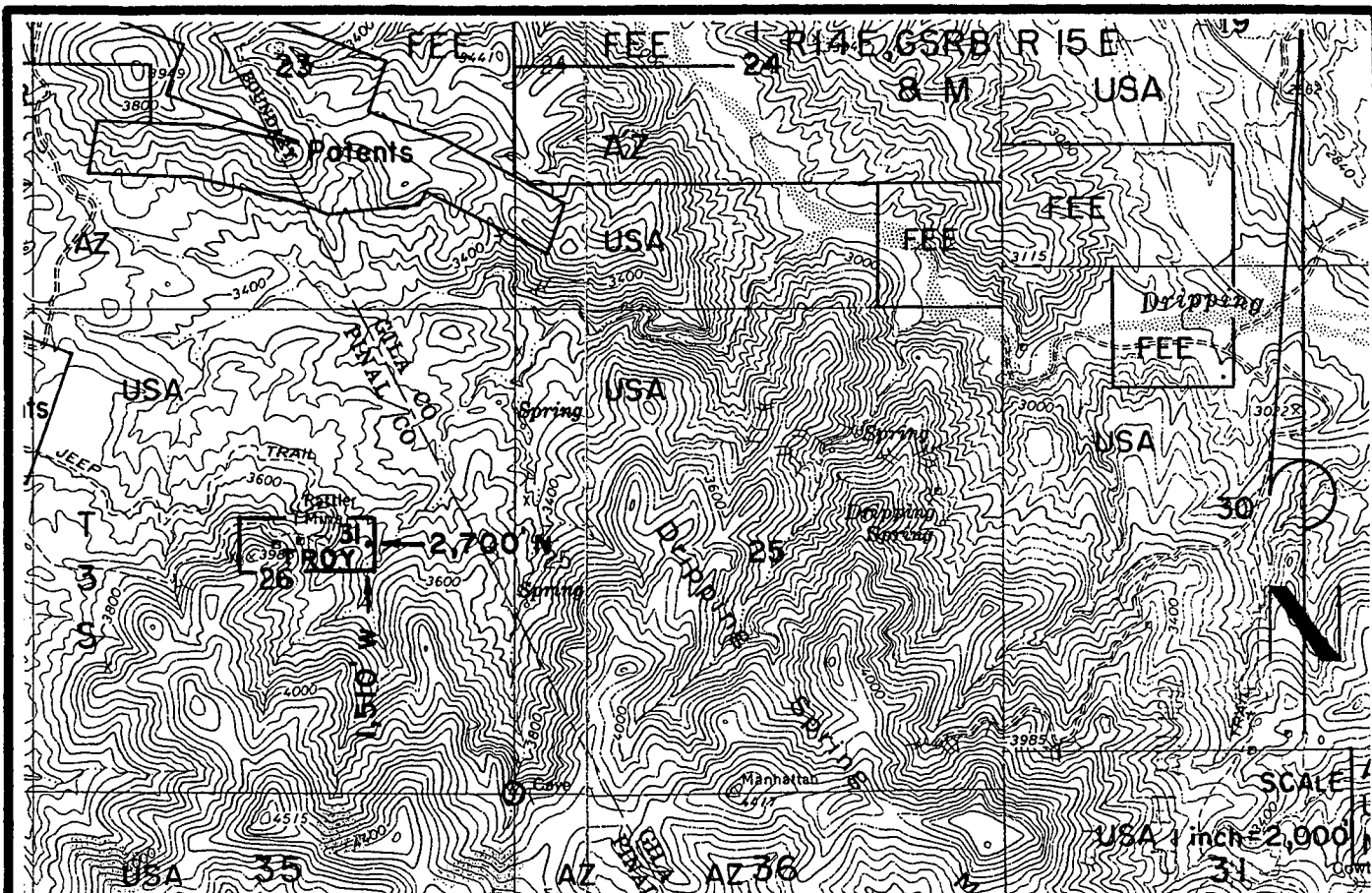
By Joseph B Beckman (Agent)

Joseph B. Beckman

AMC 361259

2004 MAY 14 2 14

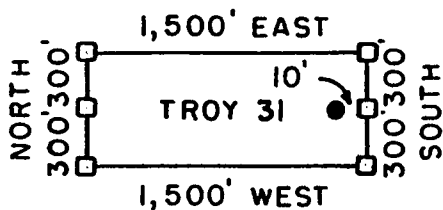
OFFICE



TROY 31 LODE CLAIM-600' X 1,500'

PINAL COUNTY, ARIZONA

THE LOCATION MONUMENT OF THIS TROY CLAIM IS TIED TO THE SW CORNER OF SECTION 25, T 3 S-R 14 E, GSRB & M.



- = CLAIM CORNER/END CENTER MONUMENT
- = LOCATION MONUMENT

ALL MONUMENTS ARE 2" X 2" X 5' WOOD POSTS.

PHELPS DODGE
EXPLORATION CORPORATION
ONE NORTH CENTRAL AVENUE
PHOENIX, ARIZONA 85004

ATTACHED TO AND
MADE A PART OF
TROY 31 LOCATION NOTICE
PAGE 2 OF 2

ANP 261259

Gila County, AZ
Linda Haught Ortega, Recorder
05/14/2004
10:58AM
Doc Code: NML

Doc Id: 2004-007654
Receipt #: 24262
Rec Fee: 13.00

PHELPS DODGE EXPLORATION / SAS



Gila County, AZ

NML

2004-007654

Page: 1 of 2

05/14/2004 10:58A
13.00

ARIZONA NOTICE OF LOCATION
(Lode Claim)

NOTICE IS HEREBY GIVEN THAT PHELPS DODGE EXPLORATION CORPORATION, whose mailing address is One North Central Avenue, Phoenix, AZ 85004, by its undersigned agent, makes this location of the TROY 32 lode mining claim, in the Unknown Mining District, Gila County & Pinal County, Arizona.

The general course of the claim is from East to West, and said claim is located within _____, _____, NE 4 SE, quarter(s) of Section(s) 32, Township 3 South, Range 14 East, GSRB&M, Gila County, Arizona & Pinal County, Arizona.

This claim is 1500 feet in length and 600 feet in width.

This Notice of Location is posted on the center line of the claim.

The claim runs from the location monument on which this notice is posted 1,490 feet in a E'ly direction to the East end line and 10 feet in a W'ly direction to the West end line. The claim boundaries are marked by six monuments, one at each corner and one at the center of each end line. The location monument on which this notice is posted is situated within Section 26, Township 3 South, Range 14 East, GSRB&M, Gila County & Pinal County, Arizona, and is approximately 2,700 feet North and 1,490 feet West from the SW corner of Section 25, Township 3 South, Range 14 East, GSRB&M, Gila County, Arizona & Pinal County, Arizona.

The undersigned claims the ground as depicted on the map which is attached to a copy of this Notice of Location filed in the offices of the County Recorders, Gila County, Globe, AZ & Pinal County, Florence, Arizona.

The claim has been monumented in accordance with State and Federal law. Corner and location monuments are substantial posts projecting at least four feet above the ground.

Located, dated, and posted on the ground this 22nd day of FEB., 2004

Phelps Dodge Exploration Corporation (Owner)

By Joseph B. Beckman (Agent)
Joseph B. Beckman

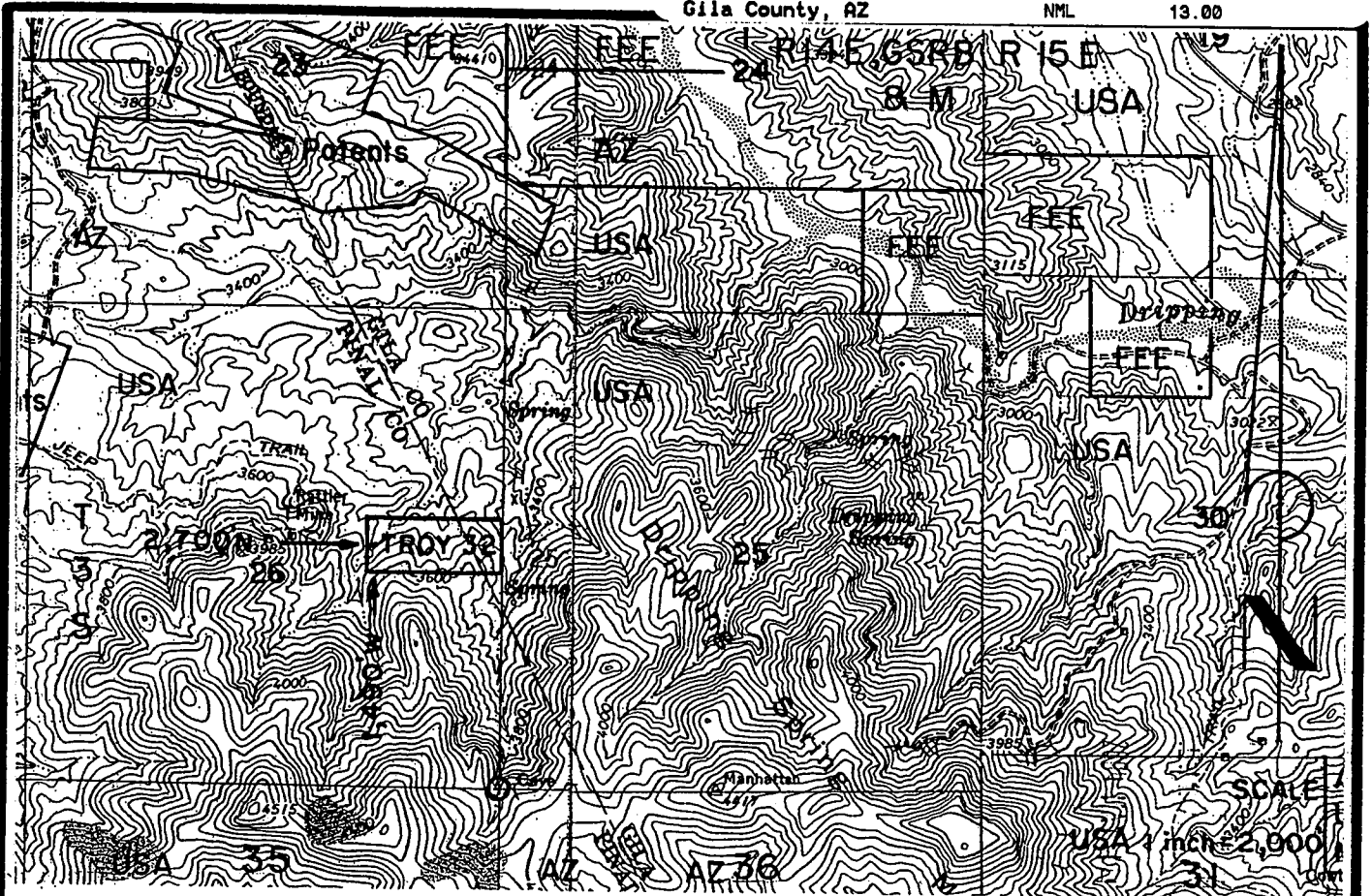
AMC 361260

2004 MAY 14 10:58 AM
RECORDED

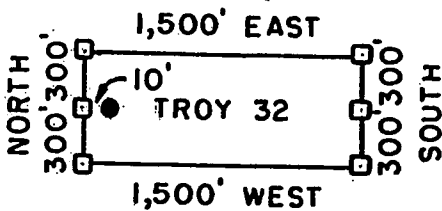


Gila County, AZ

NML



TROY 32 LODE CLAIM - 600' X 1,500'
GILA AND PINAL COUNTIES, ARIZONA
THE LOCATION MONUMENT OF THIS TROY CLAIM IS TIED TO
THE SW CORNER OF SECTION 25, T 3 S-R 14 E, GSRB & M.



□ = CLAIM CORNER/END CENTER MONUMENT

● = LOCATION MONUMENT

ALL MONUMENTS ARE 2" X 2" X 5' WOOD POSTS.

RHELPS DODGE
EXPLORATION CORPORATION
ONE NORTH CENTRAL AVENUE
PHOENIX, ARIZONA 85004

ATTACHED TO AND
MADE A PART OF
TROY 32 LOCATION NOTICE
PAGE 2 OF 2

1100 21 10
1100 21 10
1100 21 10
1100 21 10
1100 21 10

3

When recorded mail to :
RANDAL O WHITE
PHELPS DODGE EXPLORATION CORP
700 W PRINCE RD # 100
TUCSON AZ 85705



OFFICIAL RECORDS OF
PINAL COUNTY RECORDER
LAURA DEAN-LYTL

DATE/TIME: 05/13/04 1015
FEE: \$14.00
PAGES: 3
FEE NUMBER: 2004-035190

(The above space reserved for recording information)

CAPTION HEADING

ARIZONA NOTICE OF LOCATION (LODE CLAIM)

AMC 361261

DO NOT DISCARD THIS PAGE. THIS COVER PAGE IS RECORDED AS PART OF YOUR DOCUMENT. THE CERTIFICATE OF RECORDATION WITH THE FEE NUMBER IN THE UPPER RIGHT CORNER IS THE PERMANENT REFERENCE NUMBER OF THIS DOCUMENT IN THE PINAL COUNTY RECORDER'S OFFICE.

Form RE-49

2004 MAY 14 P 2:51
OFFICE

ARIZONA NOTICE OF LOCATION
(Lode Claim)

NOTICE IS HEREBY GIVEN THAT PHELPS DODGE EXPLORATION CORPORATION, whose mailing address is One North Central Avenue, Phoenix, AZ 85004, by its undersigned agent, makes this location of the TROY 33 lode mining claim, in the Unknown Mining District, Pinal County, Arizona.

The general course of the claim is from East to West, and said claim is located within SW~~1~~SE quarter(s) of Section(s) 26, Township 3 South, Range 14 East, GSRB&M, Pinal County, Arizona.

This claim is 1500 feet in length and 600 feet in width.

This Notice of Location is posted on the center line of the claim.

The claim runs from the location monument on which this notice is posted 10 feet in a E'ly direction to the East end line and 1,490 feet in a W'ly direction to the West end line. The claim boundaries are marked by six monuments, one at each corner and one at the center of each end line. The location monument on which this notice is posted is situated within Section 26, Township 3 South, Range 14 East, GSRB&M, Pinal County, Arizona, and is approximately 2,100 feet North and 1,510 feet West from the SW corner of Section 25, Township 3 South, Range 14 East, GSRB&M, Pinal County, Arizona.

The undersigned claims the ground as depicted on the map which is attached to a copy of this Notice of Location filed in the office of the County Recorder, Pinal County, Florence, Arizona.

The claim has been monumented in accordance with State and Federal law. Corner and location monuments are substantial posts projecting at least four feet above the ground.

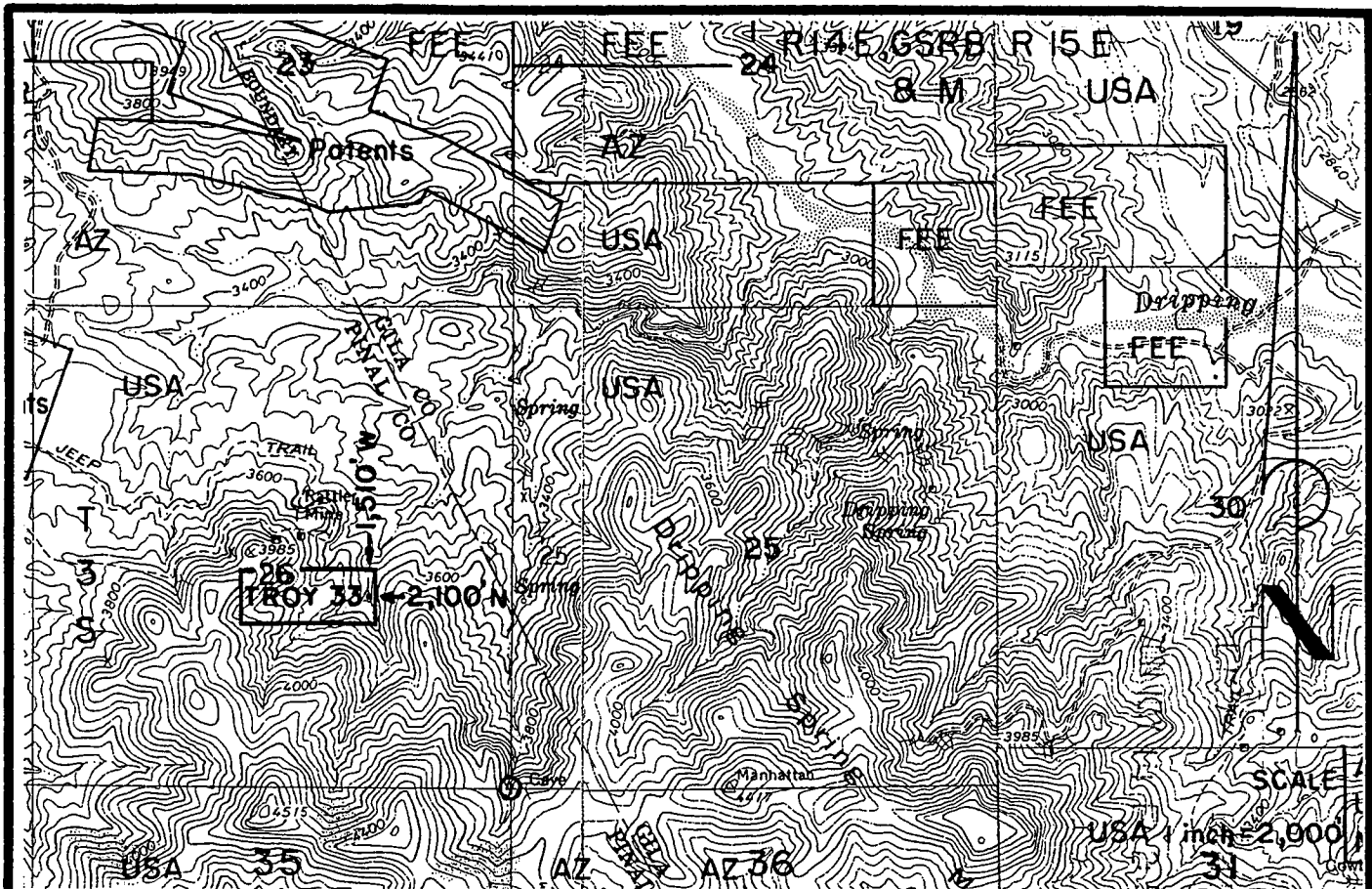
Located, dated, and posted on the ground this 22nd day of FEB., 2004.

Phelps Dodge Exploration Corporation (Owner)

By Joseph B. Beckman (Agent)
Joseph B. Beckman

AMC 361261

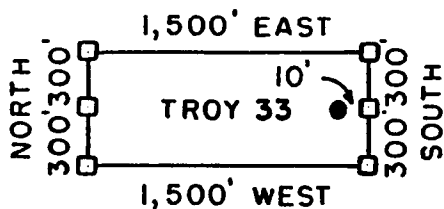
2004 MAY 14 2 51
COUNTY RECORDER
PINAL COUNTY ARIZONA



TROY 33 LODE CLAIM-600' X 1,500'

PINAL COUNTY, ARIZONA

THE LOCATION MONUMENT OF THIS TROY CLAIM IS TIED TO THE SW CORNER OF SECTION 25, T 3 S-R 14 E, GSRB & M.



- = CLAIM CORNER/END CENTER MONUMENT
- = LOCATION MONUMENT

ALL MONUMENTS ARE 2" X 2" X 5' WOOD POSTS.

PHELPS DODGE
EXPLORATION CORPORATION
ONE NORTH CENTRAL AVENUE
PHOENIX, ARIZONA 85004

ATTACHED TO AND
MADE A PART OF
TROY 33 LOCATION NOTICE
PAGE 2 OF 2

ANC 361261

3

When recorded mail to :

RANDAL O WHITE
 PHELPS DODGE EXPLORATION CORP
 700 W PRINCE RD # 100
 TUCSON AZ 85705



**OFFICIAL RECORDS OF
 PINAL COUNTY RECORDER
 LAURA DEAN-LYTTLE**

DATE/TIME: 05/13/04 1015
 FEE: \$14.00
 PAGES: 3
 FEE NUMBER: 2004-035191

(The above space reserved for recording information)

CAPTION HEADING

ARIZONA NOTICE OF LOCATION (LODE CLAIM)

AMC 361262

DO NOT DISCARD THIS PAGE. THIS COVER PAGE IS RECORDED AS PART OF YOUR DOCUMENT. THE CERTIFICATE OF RECORDATION WITH THE FEE NUMBER IN THE UPPER RIGHT CORNER IS THE PERMANENT REFERENCE NUMBER OF THIS DOCUMENT IN THE PINAL COUNTY RECORDER'S OFFICE.

2004 MAY 14 P 2:51
 LAURA DEAN-LYTTLE
 RECORDER

Gila County, AZ
Linda Haught Ortega, Recorder
05/14/2004
10:58AM
Doc Code: NML

Doc Id: 2004-007655
Receipt #: 24262
Rec Fee: 13.00

PHELPS DODGE EXPLORATION / SAS



2004-007655

Page: 1 of 2
05/14/2004 10:58A
13.00

Gila County, AZ

NML

ARIZONA NOTICE OF LOCATION
(Lode Claim)

NOTICE IS HEREBY GIVEN THAT PHELPS DODGE EXPLORATION CORPORATION, whose mailing address is One North Central Avenue, Phoenix, AZ 85004, by its undersigned agent, makes this location of the TROY 34 lode mining claim, in the Unknown Mining District, Gila County & Pinal County, Arizona.

The general course of the claim is from East to West, and said claim is located within SE quarter(s) of Section(s) 26, Township 3 South, Range 14 East, GSRB&M, Gila County, Arizona & Pinal County, Arizona.

This claim is 1500 feet in length and 600 feet in width.

This Notice of Location is posted on the center line of the claim.

The claim runs from the location monument on which this notice is posted 1,490 feet in a E'ly direction to the East end line and 10 feet in a W'ly direction to the West end line. The claim boundaries are marked by six monuments, one at each corner and one at the center of each end line. The location monument on which this notice is posted is situated within Section 26, Township 3 South, Range 14 East, GSRB&M, Gila County & Pinal County, Arizona, and is approximately 2,100 feet North and 1,490 feet West from the SW corner of Section 25, Township 3 South, Range 14 East, GSRB&M, Gila County, Arizona & Pinal County, Arizona.

The undersigned claims the ground as depicted on the map which is attached to a copy of this Notice of Location filed in the offices of the County Recorders, Gila County, Globe, AZ & Pinal County, Florence, Arizona.

The claim has been monumented in accordance with State and Federal law. Corner and location monuments are substantial posts projecting at least four feet above the ground.

Located, dated, and posted on the ground this 22nd day of FEB., 2004.

Phelps Dodge Exploration Corporation (Owner)

By Joseph B. Beckman (Agent)
Joseph B. Beckman

ANC 361252

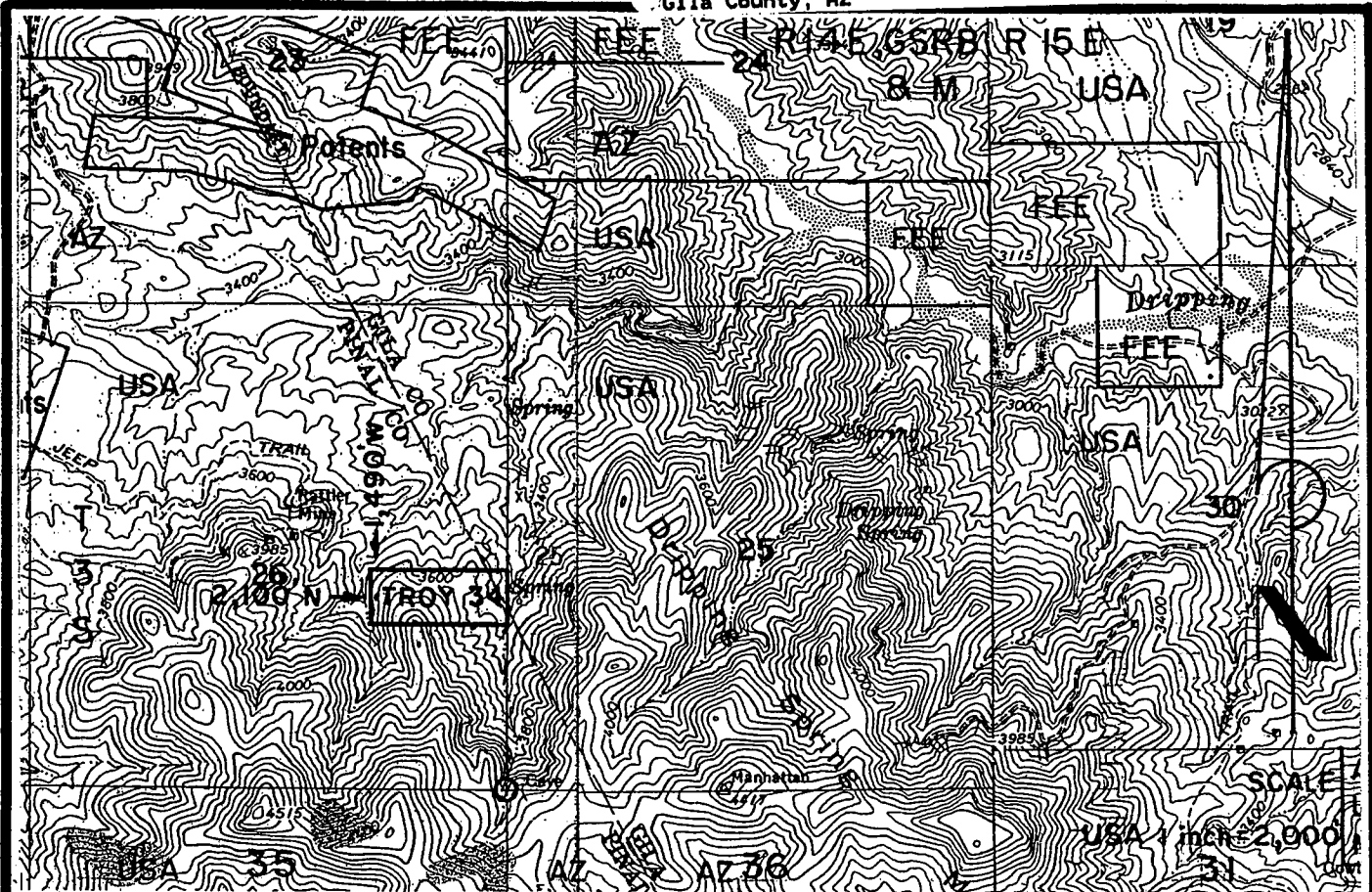
2004 MAY 14 PM 2:51

RECORDED

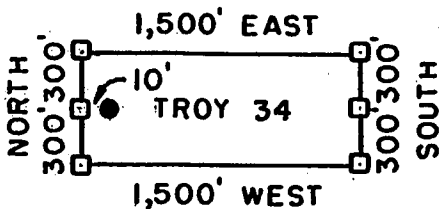


Gila County, AZ

NML



TROY 34 LODE CLAIM - 600' X 1,500'
 GILA AND PINAL COUNTIES, ARIZONA
 THE LOCATION MONUMENT OF THIS TROY CLAIM IS TIED TO
 THE SW CORNER OF SECTION 25, T 3 S-R 14 E, GSRB & M.



□ = CLAIM CORNER/END CENTER MONUMENT

● = LOCATION MONUMENT

ALL MONUMENTS ARE 2" X 2" X 5' WOOD POSTS.

RHELPS DODGE
 EXPLORATION CORPORATION
 ONE NORTH CENTRAL AVENUE
 PHOENIX, ARIZONA 85004

ATTACHED TO AND
 MADE A PART OF
 TROY 34 LOCATION NOTICE
 PAGE 2 OF 2

ANG 361242

3

When recorded mail to :
RANDAL O WHITE
PHELPS DODGE EXPLORATION CORP
700 W PRINCE RD # 100
TUCSON AZ 85705



OFFICIAL RECORDS OF
PINAL COUNTY RECORDER
LAURA DEAN-LYTTLE

DATE/TIME: 05/13/04 1015
FEE: \$14.00
PAGES: 3
FEE NUMBER: 2004-035192

(The above space reserved for recording information)

CAPTION HEADING

ARIZONA NOTICE OF LOCATION (LODE CLAIM)

ANC 361263

DO NOT DISCARD THIS PAGE. THIS COVER PAGE IS RECORDED AS PART OF YOUR DOCUMENT. THE CERTIFICATE OF RECORDATION WITH THE FEE NUMBER IN THE UPPER RIGHT CORNER IS THE PERMANENT REFERENCE NUMBER OF THIS DOCUMENT IN THE PINAL COUNTY RECORDER'S OFFICE.

RECORDED
P 252
OFFICE

ARIZONA NOTICE OF LOCATION
(Lode Claim)

NOTICE IS HEREBY GIVEN THAT PHELPS DODGE EXPLORATION CORPORATION, whose mailing address is One North Central Avenue, Phoenix, AZ 85004, by its undersigned agent, makes this location of the TROY 35 lode mining claim, in the Unknown Mining District, Pinal County, Arizona.

The general course of the claim is from East to West, and said claim is located within _____, _____, _____, SW & SE, quarter(s) of Section(s) 26, Township 3 South, Range 14 East, GSRB&M, Pinal County, Arizona.

This claim is 1500 feet in length and 600 feet in width.

This Notice of Location is posted on the center line of the claim.

The claim runs from the location monument on which this notice is posted 10 feet in a E'ly direction to the East end line and 1,490 feet in a W'ly direction to the West end line. The claim boundaries are marked by six monuments, one at each corner and one at the center of each end line. The location monument on which this notice is posted is situated within Section 26, Township 3 South, Range 14 East, GSRB&M, Pinal County, Arizona, and is approximately 1,500 feet North and 1,510 feet West from the SW corner of Section 25, Township 3 South, Range 14 East, GSRB&M, Pinal County, Arizona.

The undersigned claims the ground as depicted on the map which is attached to a copy of this Notice of Location filed in the office of the County Recorder, Pinal County, Florence, Arizona.

The claim has been monumented in accordance with State and Federal law. Corner and location monuments are substantial posts projecting at least four feet above the ground.

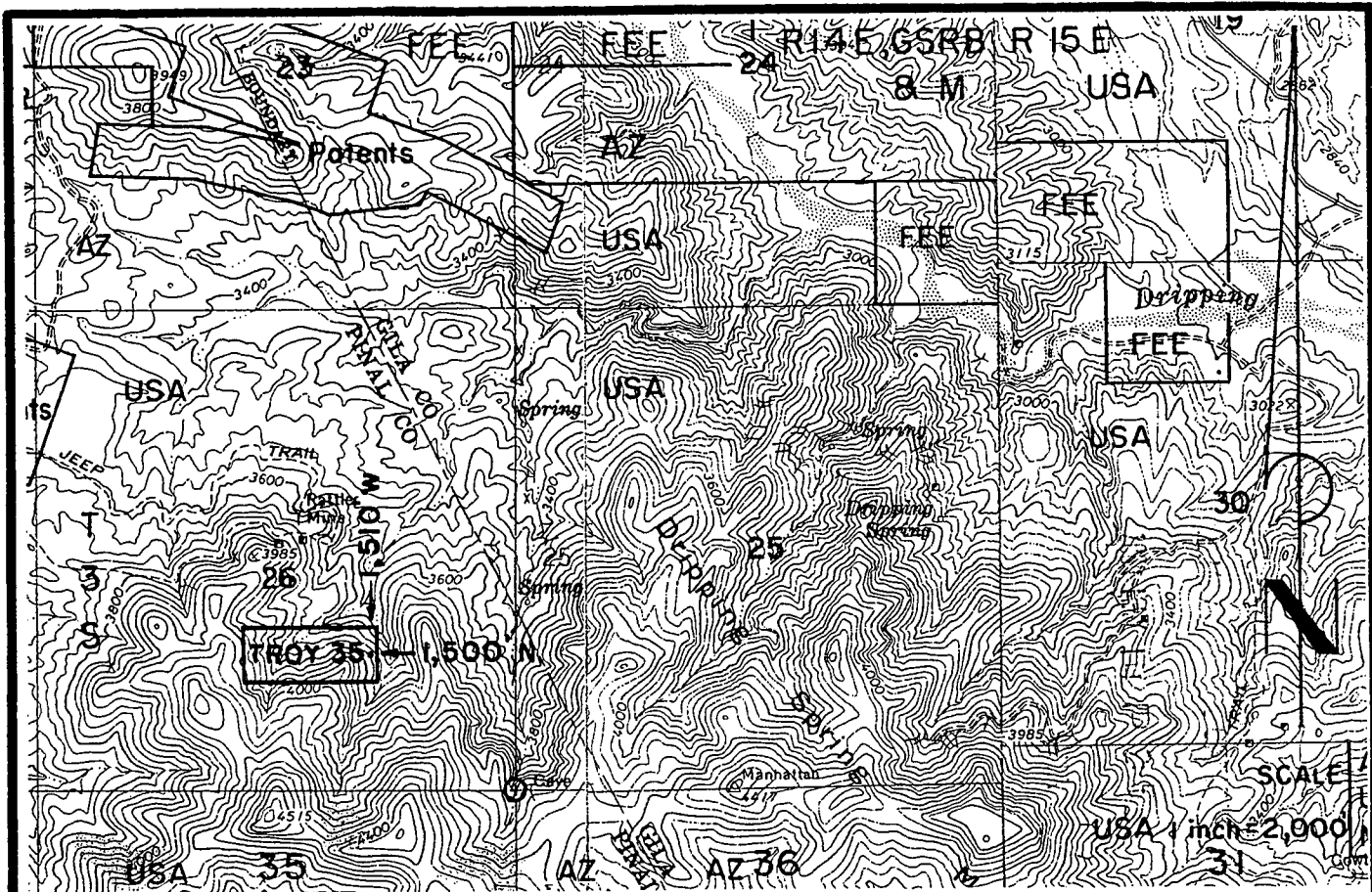
Located, dated, and posted on the ground this 22nd day of FEB, 2004.

Phelps Dodge Exploration Corporation (Owner)

By Joseph B Beckman (agent)
Joseph B. Beckman

RECORDED
MAY 14 2004
L. J. [unclear]

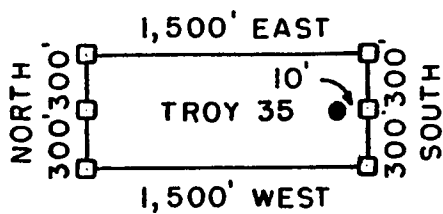
AMC 361263



TROY 35 LODE CLAIM-600' X 1,500'

PINAL COUNTY, ARIZONA

THE LOCATION MONUMENT OF THIS TROY CLAIM IS TIED TO THE SW CORNER OF SECTION 25, T 3 S-R 14 E, GSRB & M.



□ = CLAIM CORNER/END CENTER MONUMENT

● = LOCATION MONUMENT

ALL MONUMENTS ARE 2" X 2" X 5' WOOD POSTS.

PHELPS DODGE
EXPLORATION CORPORATION
ONE NORTH CENTRAL AVENUE
PHOENIX, ARIZONA 85004

ATTACHED TO AND
MADE A PART OF
TROY 35 LOCATION NOTICE
PAGE 2 OF 2

AMC 361263

3

When recorded mail to :
RANDAL O WHITE
PHELPS DODGE EXPLORATION CORP
700 W PRINCE RD # 100
TUCSON AZ 85705



OFFICIAL RECORDS OF
PINAL COUNTY RECORDER
LAURA DEAN-LYTLER

DATE/TIME: 05/13/04 1015
FEE: \$14.00
PAGES: 3
FEE NUMBER: 2004-035193

(The above space reserved for recording information)

CAPTION HEADING

ARIZONA NOTICE OF LOCATION (LODE CLAIM)

AMC 361264

DO NOT DISCARD THIS PAGE. THIS COVER PAGE IS RECORDED AS PART OF YOUR DOCUMENT. THE CERTIFICATE OF RECORDATION WITH THE FEE NUMBER IN THE UPPER RIGHT CORNER IS THE PERMANENT REFERENCE NUMBER OF THIS DOCUMENT IN THE PINAL COUNTY RECORDER'S OFFICE.

MAY 14 P 2 52
RECORDED

ARIZONA NOTICE OF LOCATION
(Lode Claim)

NOTICE IS HEREBY GIVEN THAT PHELPS DODGE EXPLORATION CORPORATION, whose mailing address is One North Central Avenue, Phoenix, AZ 85004, by its undersigned agent, makes this location of the TROY 36 lode mining claim, in the Unknown Mining District, Pinal County, Arizona.

The general course of the claim is from East to West, and said claim is located within _____, _____, _____, SE, quarter(s) of Section(s) 26, Township 3 South, Range 14 East, GSRB&M, Pinal County, Arizona.

This claim is 1500 feet in length and 600 feet in width.

This Notice of Location is posted on the center line of the claim.

The claim runs from the location monument on which this notice is posted 1,490 feet in a E'ly direction to the East end line and 10 feet in a W'ly direction to the West end line. The claim boundaries are marked by six monuments, one at each corner and one at the center of each end line. The location monument on which this notice is posted is situated within Section 26, Township 3 South, Range 14 East, GSRB&M, Pinal County, Arizona, and is approximately 1,500 feet North and 1,490 feet West from the SW corner of Section 25, Township 3 South, Range 14 East, GSRB&M, Pinal County, Arizona.

The undersigned claims the ground as depicted on the map which is attached to a copy of this Notice of Location filed in the office of the County Recorder, Pinal County, Florence, Arizona.

The claim has been monumented in accordance with State and Federal law. Corner and location monuments are substantial posts projecting at least four feet above the ground.

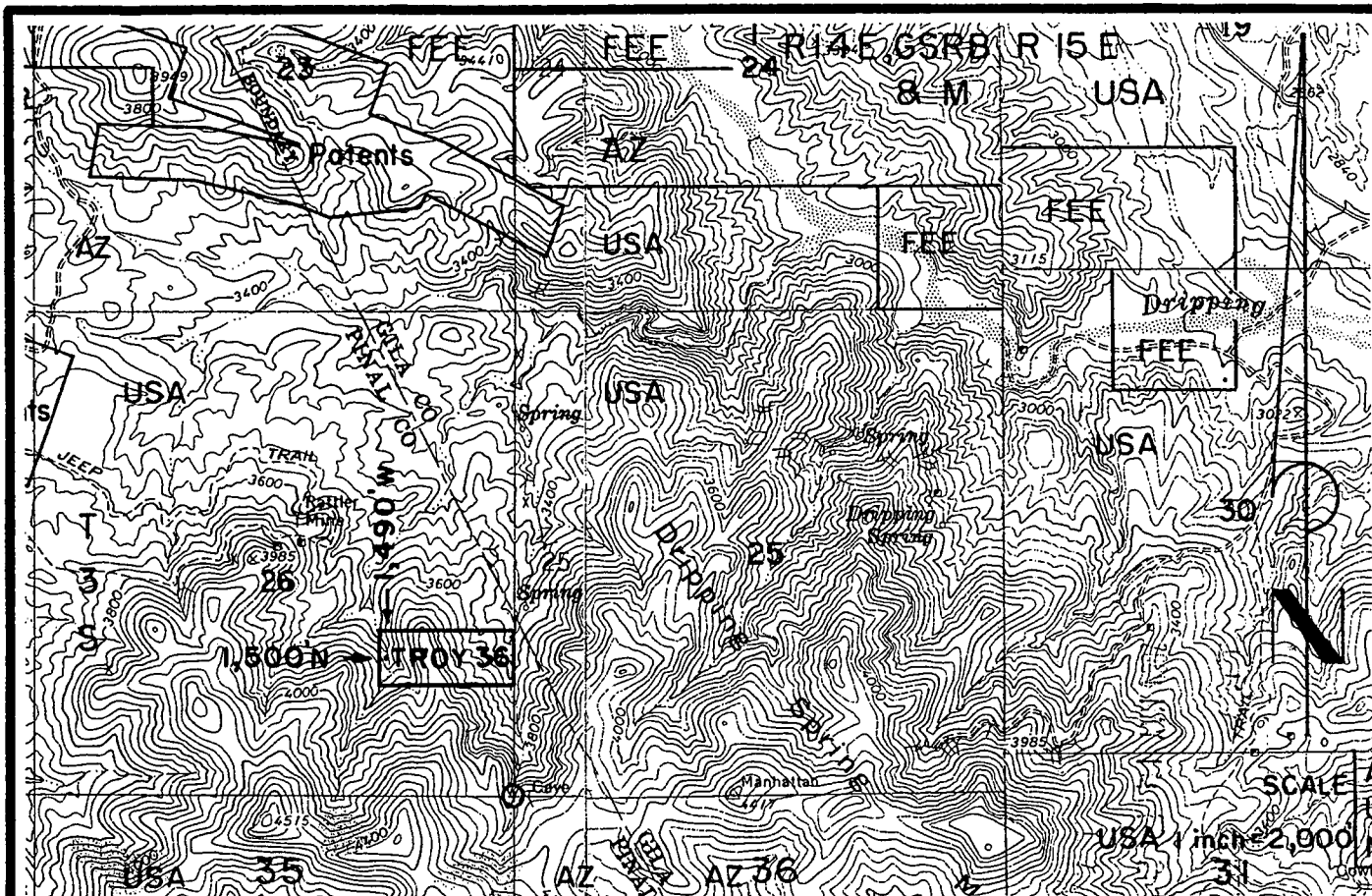
Located, dated, and posted on the ground this 22nd day of FEB., 2004

Phelps Dodge Exploration Corporation (Owner)

By Joseph B. Beckman (Agent)

Joseph B. Beckman

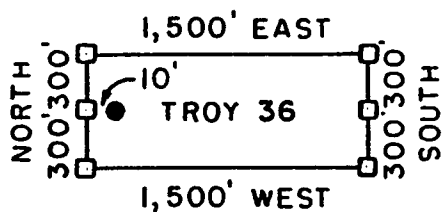
AMC 361264



TROY 36 LODE CLAIM-600' X 1,500'

PINAL COUNTY, ARIZONA

THE LOCATION MONUMENT OF THIS TROY CLAIM IS TIED TO THE SW CORNER OF SECTION 25, T 3 S-R 14 E, GSRB & M.



□ = CLAIM CORNER/END CENTER MONUMENT

● = LOCATION MONUMENT

ALL MONUMENTS ARE 2" X 2" X 5' WOOD POSTS.

PHELPS DODGE
EXPLORATION CORPORATION
ONE NORTH CENTRAL AVENUE
PHOENIX, ARIZONA 85004

ATTACHED TO AND
MADE A PART OF
TROY 36 LOCATION NOTICE
PAGE 2 OF 2

AMC 361264

3

When recorded mail to :
RANDAL O WHITE
PHELPS DODGE EXPLORATION CORP
700 W PRINCE RD # 100
TUCSON AZ 85705



OFFICIAL RECORDS OF
PINAL COUNTY RECORDER
LAURA DEAN-LYTTLE

DATE/TIME: 05/13/04 1015
FEE: \$14.00
PAGES: 3
FEE NUMBER: 2004-035194

(The above space reserved for recording information)

CAPTION HEADING

ARIZONA NOTICE OF LOCATION (LODE CLAIM)

DO NOT DISCARD THIS PAGE. THIS COVER PAGE IS RECORDED AS PART OF YOUR DOCUMENT. THE CERTIFICATE OF RECORDATION WITH THE FEE NUMBER IN THE UPPER RIGHT CORNER IS THE PERMANENT REFERENCE NUMBER OF THIS DOCUMENT IN THE PINAL COUNTY RECORDER'S OFFICE.

AMC 361265

2004 MAY 13 10:15 AM
PINAL COUNTY RECORDER'S OFFICE
TUCSON, ARIZONA

ARIZONA NOTICE OF LOCATION
(Lode Claim)

NOTICE IS HEREBY GIVEN THAT PHELPS DODGE EXPLORATION CORPORATION, whose mailing address is One North Central Avenue, Phoenix, AZ 85004, by its undersigned agent, makes this location of the TROY 37 lode mining claim, in the Unknown Mining District, Pinal County, Arizona.

The general course of the claim is from East to West, and said claim is located within _____, _____, _____, SW & SE, quarter(s) of Section(s) 26, Township 3 South, Range 14 East, GSRB&M, Pinal County, Arizona.

This claim is 1500 feet in length and 600 feet in width.

This Notice of Location is posted on the center line of the claim.

The claim runs from the location monument on which this notice is posted 10 feet in a E'ly direction to the East end line and 1,490 feet in a W'ly direction to the West end line. The claim boundaries are marked by six monuments, one at each corner and one at the center of each end line. The location monument on which this notice is posted is situated within Section 26, Township 3 South, Range 14 East, GSRB&M, Pinal County, Arizona, and is approximately 900 feet North and 1,510 feet West from the SW corner of Section 25, Township 3 South, Range 14 East, GSRB&M, Pinal County, Arizona.

The undersigned claims the ground as depicted on the map which is attached to a copy of this Notice of Location filed in the office of the County Recorder, Pinal County, Florence, Arizona.

The claim has been monumented in accordance with State and Federal law. Corner and location monuments are substantial posts projecting at least four feet above the ground.

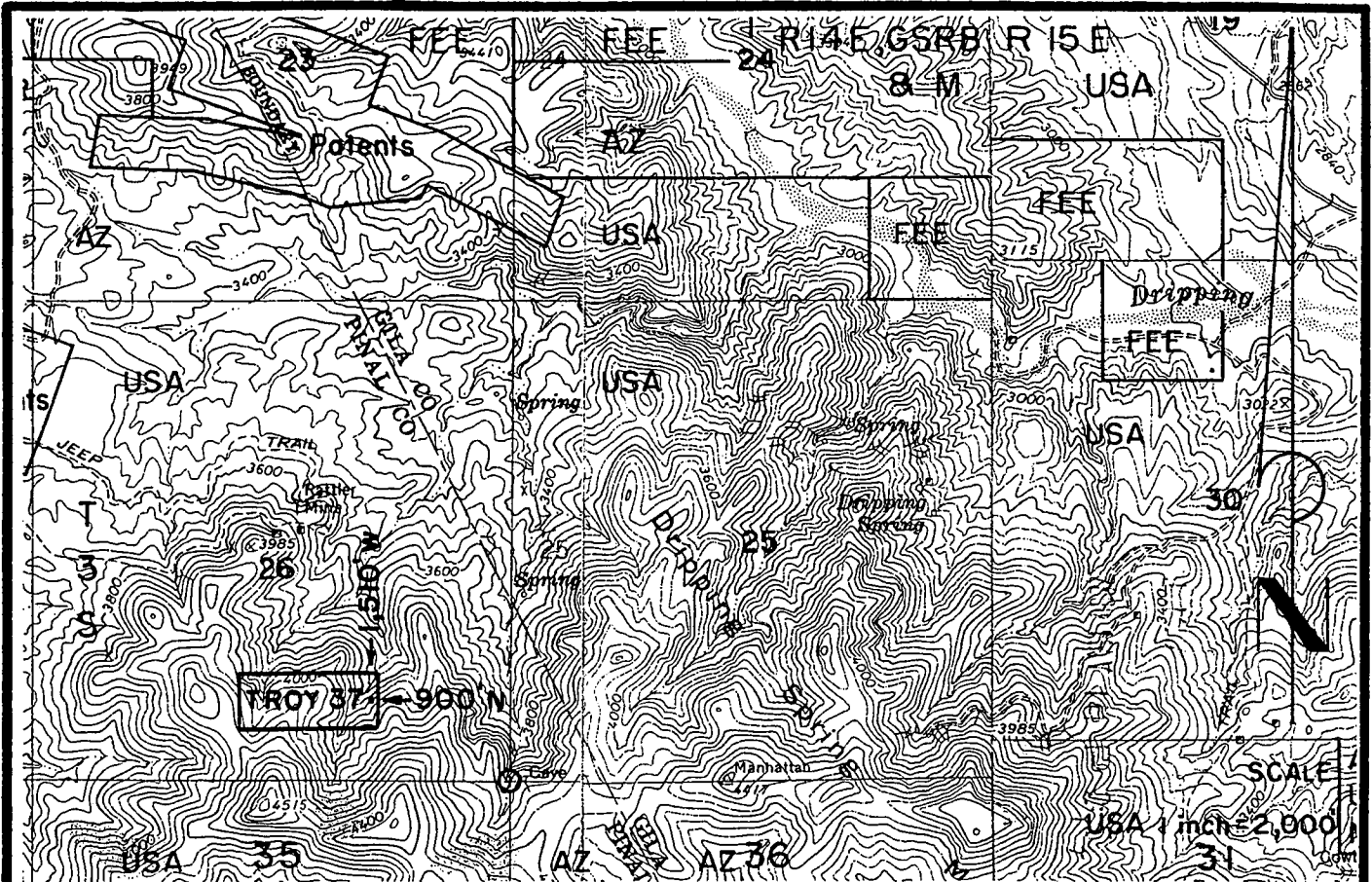
Located, dated, and posted on the ground this 22nd day of FEB., 2004.

Phelps Dodge Exploration Corporation (Owner)

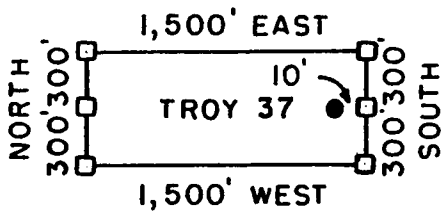
By Joseph B. Beckman (Agent)
Joseph B. Beckman

ANG 361265

RECORDED
FEB 19 2004
PINAL COUNTY RECORDER



TROY 37 LODE CLAIM-600' X 1,500'
 PINAL COUNTY, ARIZONA
 THE LOCATION MONUMENT OF THIS TROY CLAIM IS TIED TO
 THE SW CORNER OF SECTION 25, T 3 S-R 14 E, GSRB & M.



- = CLAIM CORNER/END CENTER MONUMENT
- = LOCATION MONUMENT

ALL MONUMENTS ARE 2" X 2" X 5' WOOD POSTS.

PHELPS DODGE
 EXPLORATION CORPORATION
 ONE NORTH CENTRAL AVENUE
 PHOENIX, ARIZONA 85004

ATTACHED TO AND
 MADE A PART OF
 TROY 37 LOCATION NOTICE
 PAGE 2 OF 2

AMP 3-6-12-05

3

When recorded mail to :
RANDAL O WHITE
PHELPS DODGE EXPLORATION CORP
700 W PRINCE RD # 100
TUCSON AZ 85705



OFFICIAL RECORDS OF
PINAL COUNTY RECORDER
LAURA DEAN-LYTTLE

DATE/TIME: 05/13/04 1015
FEE: \$14.00
PAGES: 3
FEE NUMBER: 2004-035195

(The above space reserved for recording information)

CAPTION HEADING

ARIZONA NOTICE OF LOCATION (LODE CLAIM)

DO NOT DISCARD THIS PAGE. THIS COVER PAGE IS RECORDED AS PART OF YOUR DOCUMENT. THE CERTIFICATE OF RECORDATION WITH THE FEE NUMBER IN THE UPPER RIGHT CORNER IS THE PERMANENT REFERENCE NUMBER OF THIS DOCUMENT IN THE PINAL COUNTY RECORDER'S OFFICE.

Form RE-49

AMC 361266

RECORDED
MAY 14 P 2:53
OFFICE

ARIZONA NOTICE OF LOCATION
(Lode Claim)

NOTICE IS HEREBY GIVEN THAT PHELPS DODGE EXPLORATION CORPORATION, whose mailing address is One North Central Avenue, Phoenix, AZ 85004, by its undersigned agent, makes this location of the TROY 38 lode mining claim, in the Unknown Mining District, Pinal County, Arizona.

The general course of the claim is from East to West, and said claim is located within _____, _____, SE, quarter(s) of Section(s) 26, Township 3 South, Range 14 East, GSRB&M, Pinal County, Arizona.

This claim is 1500 feet in length and 600 feet in width.

This Notice of Location is posted on the center line of the claim.

The claim runs from the location monument on which this notice is posted 1,490 feet in a E'ly direction to the East end line and 10 feet in a W'ly direction to the West end line. The claim boundaries are marked by six monuments, one at each corner and one at the center of each end line. The location monument on which this notice is posted is situated within Section 26, Township 3 South, Range 14 East, GSRB&M, Pinal County, Arizona, and is approximately 900 feet North and 1,490 feet West from the SW corner of Section 25, Township 3 South, Range 14 East, GSRB&M, Pinal County, Arizona.

The undersigned claims the ground as depicted on the map which is attached to a copy of this Notice of Location filed in the office of the County Recorder, Pinal County, Florence, Arizona.

The claim has been monumented in accordance with State and Federal law. Corner and location monuments are substantial posts projecting at least four feet above the ground.

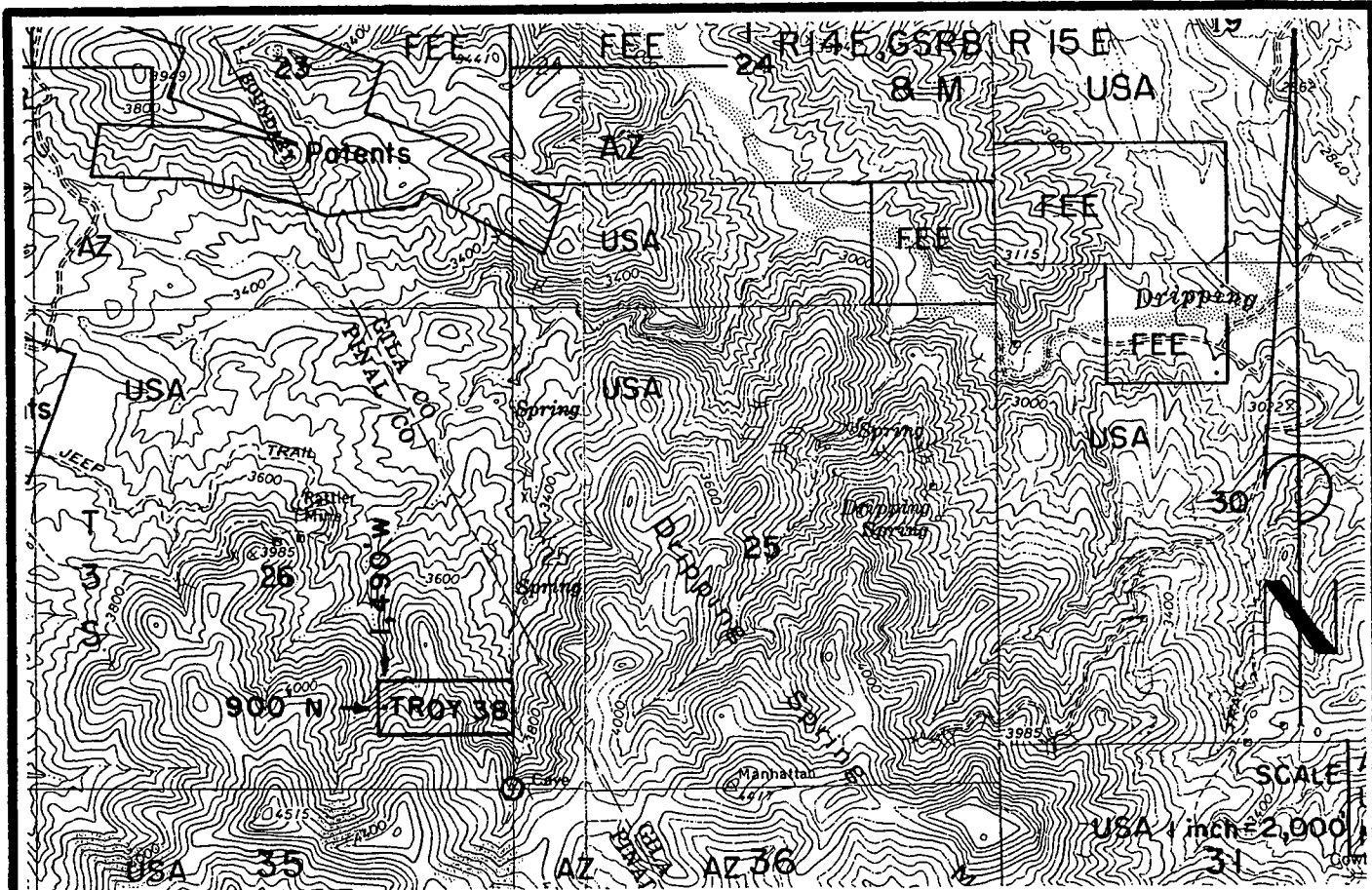
Located, dated, and posted on the ground this 22nd day of FEB., 2004.

Phelps Dodge Exploration Corporation (Owner)

By Joseph B. Beckman (Agent)
Joseph B. Beckman

ANC 361266

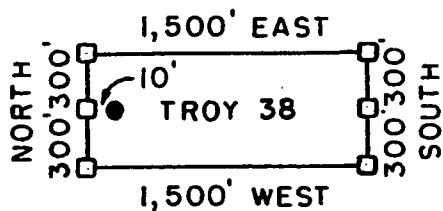
RECEIVED
FEB 23 2004
PINAL COUNTY RECORDER



TROY 38 LODE CLAIM-600' X 1,500'

PINAL COUNTY, ARIZONA

THE LOCATION MONUMENT OF THIS TROY CLAIM IS TIED TO THE SW CORNER OF SECTION 25, T 3 S-R 14 E, GSRB & M.



- = CLAIM CORNER/END CENTER MONUMENT
- = LOCATION MONUMENT

ALL MONUMENTS ARE 2" X 2" X 5' WOOD POSTS.

PHELPS DODGE
 EXPLORATION CORPORATION
 ONE NORTH CENTRAL AVENUE
 PHOENIX, ARIZONA 85004

ATTACHED TO AND
 MADE A PART OF
 TROY 38 LOCATION NOTICE
 PAGE 2 OF 2

ANR 3h1266

3^r

When recorded mail to :
RANDAL O WHITE
PHELPS DODGE EXPLORATION CORP
700 W PRINCE RD # 100
TUCSON AZ 85705



OFFICIAL RECORDS OF
PINAL COUNTY RECORDER
LAURA DEAN-LYTL

DATE/TIME: 05/13/04 1015
FEE: \$14.00
PAGES: 3
FEE NUMBER: 2004-035196

(The above space reserved for recording information)

CAPTION HEADING

ARIZONA NOTICE OF LOCATION (LODE CLAIM)

ANC 361267

DO NOT DISCARD THIS PAGE. THIS COVER PAGE IS RECORDED AS PART OF YOUR DOCUMENT. THE CERTIFICATE OF RECORDATION WITH THE FEE NUMBER IN THE UPPER RIGHT CORNER IS THE PERMANENT REFERENCE NUMBER OF THIS DOCUMENT IN THE PINAL COUNTY RECORDER'S OFFICE.

2004 MAY 14 P 2:55
L.A. V. [unclear]
[unclear]

ARIZONA NOTICE OF LOCATION
(Lode Claim)

NOTICE IS HEREBY GIVEN THAT PHELPS DODGE EXPLORATION CORPORATION, whose mailing address is One North Central Avenue, Phoenix, AZ 85004, by its undersigned agent, makes this location of the TROY 39 lode mining claim, in the Unknown Mining District, Pinal County, Arizona.

The general course of the claim is from East to West, and said claim is located within _____, _____, _____, SW 4 SE, quarter(s) of Section(s) 26, Township 3 South, Range 14 East, GSRB&M, Pinal County, Arizona.

This claim is 1500 feet in length and 600 feet in width.

This Notice of Location is posted on the center line of the claim.

The claim runs from the location monument on which this notice is posted 10 feet in a E'ly direction to the East end line and 1,490 feet in a W'ly direction to the West end line. The claim boundaries are marked by six monuments, one at each corner and one at the center of each end line. The location monument on which this notice is posted is situated within Section 26, Township 3 South, Range 14 East, GSRB&M, Pinal County, Arizona, and is approximately 300 feet North and 1,510 feet West from the SW corner of Section 25, Township 3 South, Range 14 East, GSRB&M, Pinal County, Arizona.

The undersigned claims the ground as depicted on the map which is attached to a copy of this Notice of Location filed in the office of the County Recorder, Pinal County, Florence, Arizona.

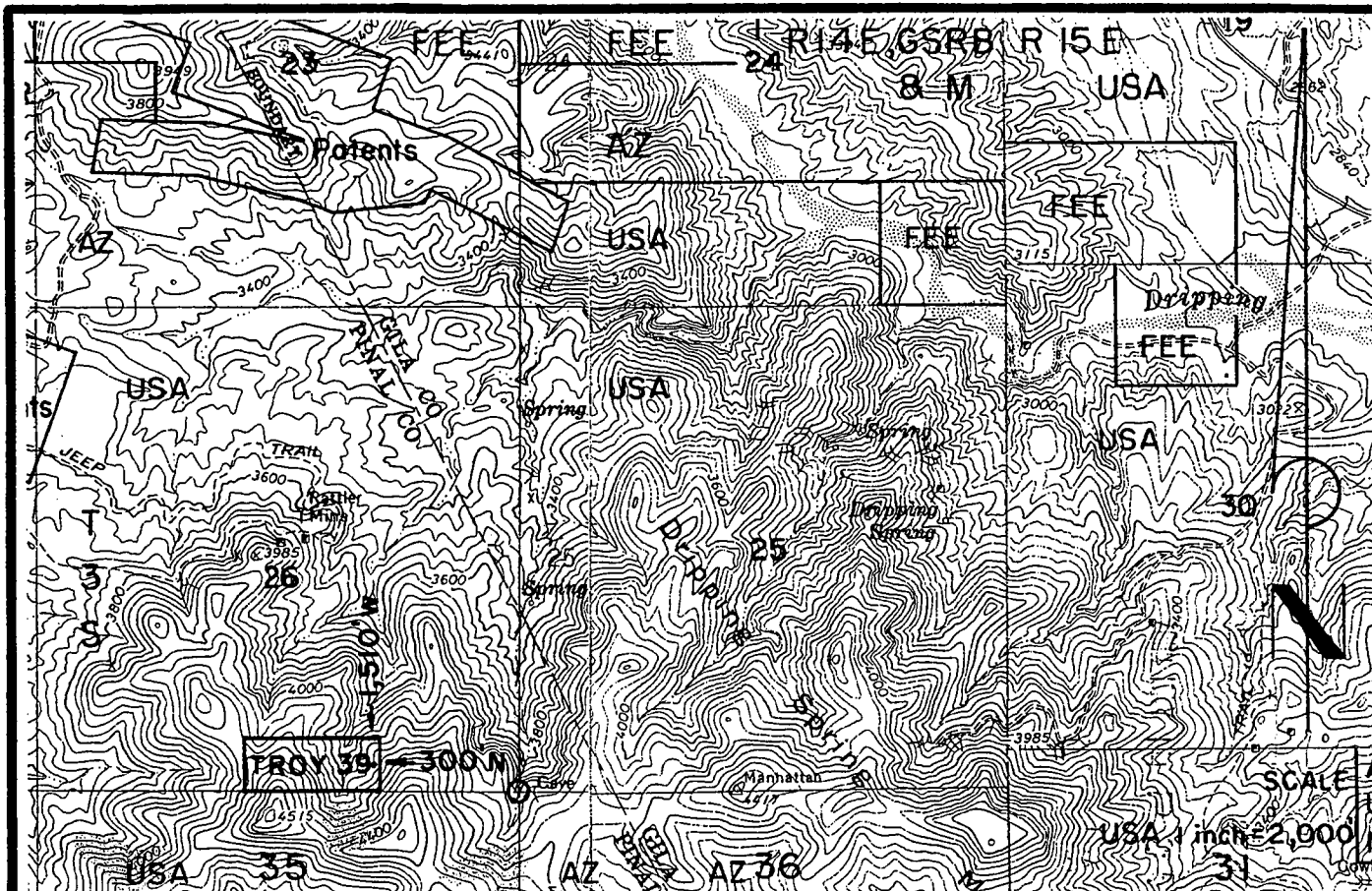
The claim has been monumented in accordance with State and Federal law. Corner and location monuments are substantial posts projecting at least four feet above the ground.

Located, dated, and posted on the ground this 22nd day of FEB., 2004.

Phelps Dodge Exploration Corporation (Owner)

By Joseph B. Beckman (Agent)
Joseph B. Beckman

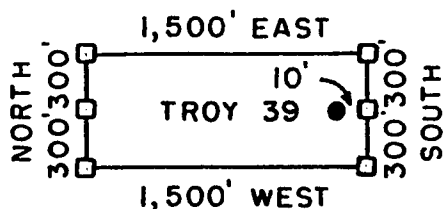
ANC 361267



TROY 39 LODE CLAIM-600' X 1,500'

PINAL COUNTY, ARIZONA

THE LOCATION MONUMENT OF THIS TROY CLAIM IS TIED TO THE SW CORNER OF SECTION 25, T 3 S-R 14 E, GSRB & M.



□ = CLAIM CORNER/END CENTER MONUMENT

● = LOCATION MONUMENT

ALL MONUMENTS ARE 2" X 2" X 5' WOOD POSTS.

PHELPS DODGE
EXPLORATION CORPORATION
ONE NORTH CENTRAL AVENUE
PHOENIX, ARIZONA 85004

ATTACHED TO AND
MADE A PART OF
TROY 39 LOCATION NOTICE
PAGE 2 OF 2

ANC 361267

3

When recorded mail to :

RANDAL O WHITE
PHELPS DODGE EXPLORATION CORP
700 W PRINCE RD # 100
TUCSON AZ 85705



OFFICIAL RECORDS OF
PINAL COUNTY RECORDER
LAURA DEAN-LYTLER

DATE/TIME: 05/13/04 1015
FEE: \$14.00
PAGES: 3
FEE NUMBER: 2004-035197

(The above space reserved for recording information)

CAPTION HEADING

ARIZONA NOTICE OF LOCATION (LODE CLAIM)

ANC 361268

DO NOT DISCARD THIS PAGE. THIS COVER PAGE IS RECORDED AS PART OF YOUR DOCUMENT. THE CERTIFICATE OF RECORDATION WITH THE FEE NUMBER IN THE UPPER RIGHT CORNER IS THE PERMANENT REFERENCE NUMBER OF THIS DOCUMENT IN THE PINAL COUNTY RECORDER'S OFFICE.

RECORDED
MAY 14 2 25 PM '04
OFFICE

ARIZONA NOTICE OF LOCATION
(Lode Claim)

NOTICE IS HEREBY GIVEN THAT PHELPS DODGE EXPLORATION CORPORATION, whose mailing address is One North Central Avenue, Phoenix, AZ 85004, by its undersigned agent, makes this location of the TROY 40 lode mining claim, in the Unknown Mining District, Pinal County, Arizona.

The general course of the claim is from East to West, and said claim is located within _____, _____, _____, SE, quarter(s) of Section(s) 26, Township 3 South, Range 14 East, GSRB&M, Pinal County, Arizona.

This claim is 1500 feet in length and 600 feet in width.

This Notice of Location is posted on the center line of the claim.

The claim runs from the location monument on which this notice is posted 1490 feet in a E'ly direction to the East end line and 10 feet in a W'ly direction to the West end line. The claim boundaries are marked by six monuments, one at each corner and one at the center of each end line. The location monument on which this notice is posted is situated within Section 26, Township 3 South, Range 14 East, GSRB&M, Pinal County, Arizona, and is approximately 300 feet North and 1490 feet West from the SW corner of Section 25, Township 3 South, Range 14 East, GSRB&M, Pinal County, Arizona.

The undersigned claims the ground as depicted on the map which is attached to a copy of this Notice of Location filed in the office of the County Recorder, Pinal County, Florence, Arizona.

The claim has been monumented in accordance with State and Federal law. Corner and location monuments are substantial posts projecting at least four feet above the ground.

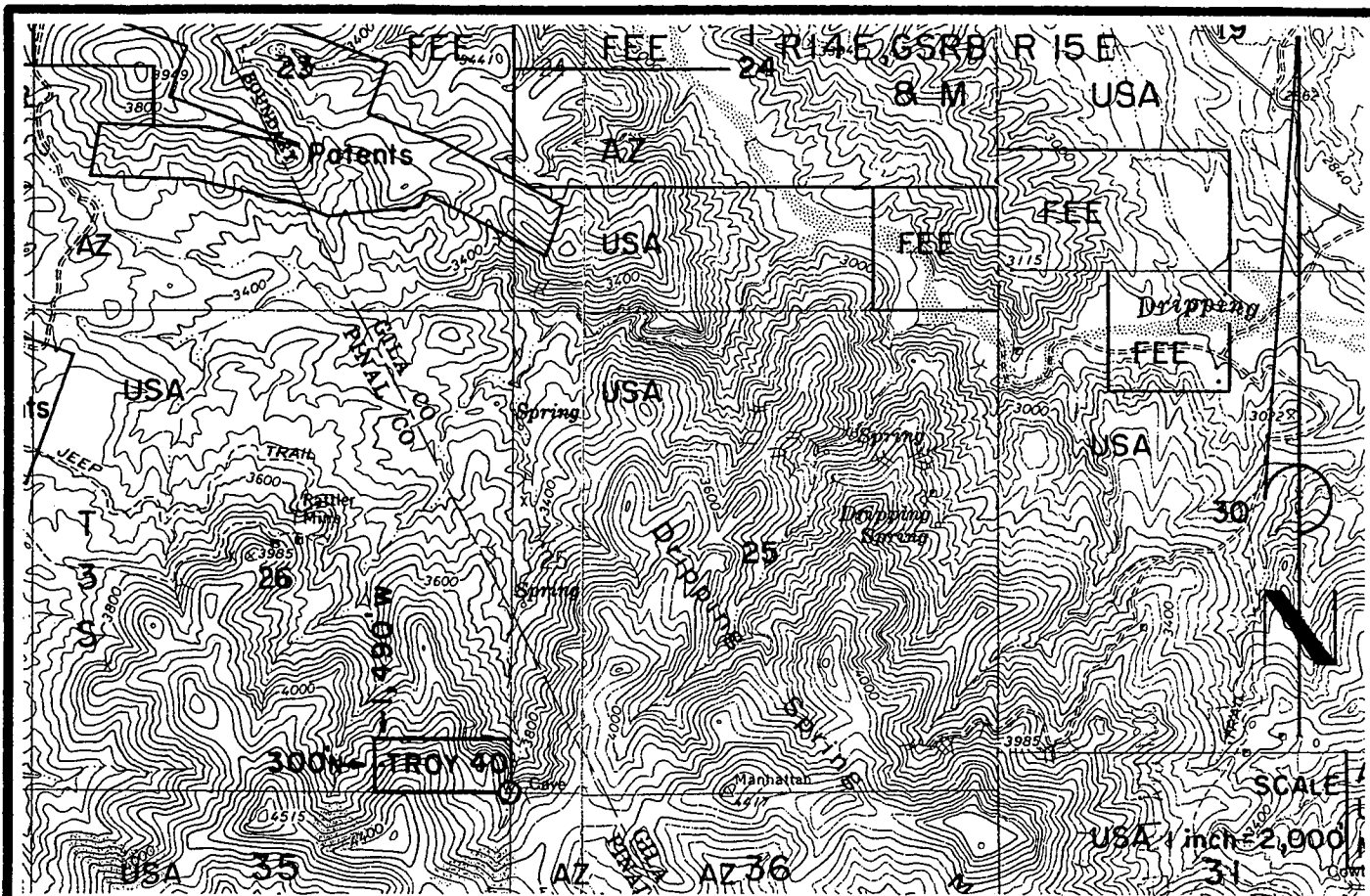
Located, dated, and posted on the ground this 22nd day of FEB., 2004.

Phelps Dodge Exploration Corporation (Owner)

By Joseph B. Beckman (Agent)
Joseph B. Beckman

AMB 361258

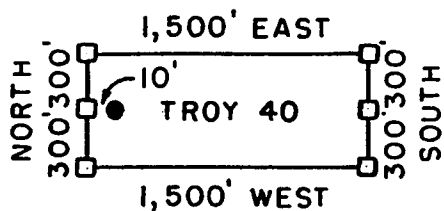
2004 FEB 22 10:11 AM
PINAL COUNTY RECORDER



TROY 40 LODE CLAIM-600' X 1,500'

PINAL COUNTY, ARIZONA

THE LOCATION MONUMENT OF THIS TROY CLAIM IS TIED TO THE SW CORNER OF SECTION 25, T 3 S-R 14 E, GSRB & M.



- = CLAIM CORNER/END CENTER MONUMENT
- = LOCATION MONUMENT

ALL MONUMENTS ARE 2" X 2" X 5' WOOD POSTS.

PHELPS DODGE
EXPLORATION CORPORATION
ONE NORTH CENTRAL AVENUE
PHOENIX, ARIZONA 85004

ATTACHED TO AND
MADE A PART OF
TROY 40 LOCATION NOTICE
PAGE 2 OF 2

MIR-3-10-8111
89710C-0111

3

When recorded mail to :
RANDAL O WHITE
PHELPS DODGE EXPLORATION CORP
700 W PRINCE RD # 100
TUCSON AZ 85705



OFFICIAL RECORDS OF
PINAL COUNTY RECORDER
LAURA DEAN-LYTLE

DATE/TIME: 05/13/04 1015
FEE: \$14.00
PAGES: 3
FEE NUMBER: 2004-035198

(The above space reserved for recording information)

CAPTION HEADING

ARIZONA NOTICE OF LOCATION (LODE CLAIM)

ANC 361269

DO NOT DISCARD THIS PAGE. THIS COVER PAGE IS RECORDED AS PART OF YOUR DOCUMENT. THE CERTIFICATE OF RECORDATION WITH THE FEE NUMBER IN THE UPPER RIGHT CORNER IS THE PERMANENT REFERENCE NUMBER OF THIS DOCUMENT IN THE PINAL COUNTY RECORDER'S OFFICE.

2004 MAY 14 P 2:55
RECORDED
INDEXED

ARIZONA NOTICE OF LOCATION
(Lode Claim)

NOTICE IS HEREBY GIVEN THAT PHELPS DODGE EXPLORATION CORPORATION, whose mailing address is One North Central Avenue, Phoenix, AZ 85004, by its undersigned agent, makes this location of the TROY 41 lode mining claim, in the Unknown Mining District, Pinal County, Arizona.

The general course of the claim is from East to West, and said claim is located within _____, _____, _____, NW & NE, quarter(s) of Section(s) 35, Township 3 South, Range 14 East, GSRB&M, Pinal County, Arizona.

This claim is 1500 feet in length and 600 feet in width.

This Notice of Location is posted on the center line of the claim.

The claim runs from the location monument on which this notice is posted 10 feet in a E'ly direction to the East end line and 1,490 feet in a W'ly direction to the West end line. The claim boundaries are marked by six monuments, one at each corner and one at the center of each end line. The location monument on which this notice is posted is situated within Section 35, Township 3 South, Range 14 East, GSRB&M, Pinal County, Arizona, and is approximately 300 feet South and 1,510 feet West from the SW corner of Section 25, Township 3 South, Range 14 East, GSRB&M, Pinal County, Arizona.

The undersigned claims the ground as depicted on the map which is attached to a copy of this Notice of Location filed in the office of the County Recorder, Pinal County, Florence, Arizona.

The claim has been monumented in accordance with State and Federal law. Corner and location monuments are substantial posts projecting at least four feet above the ground.

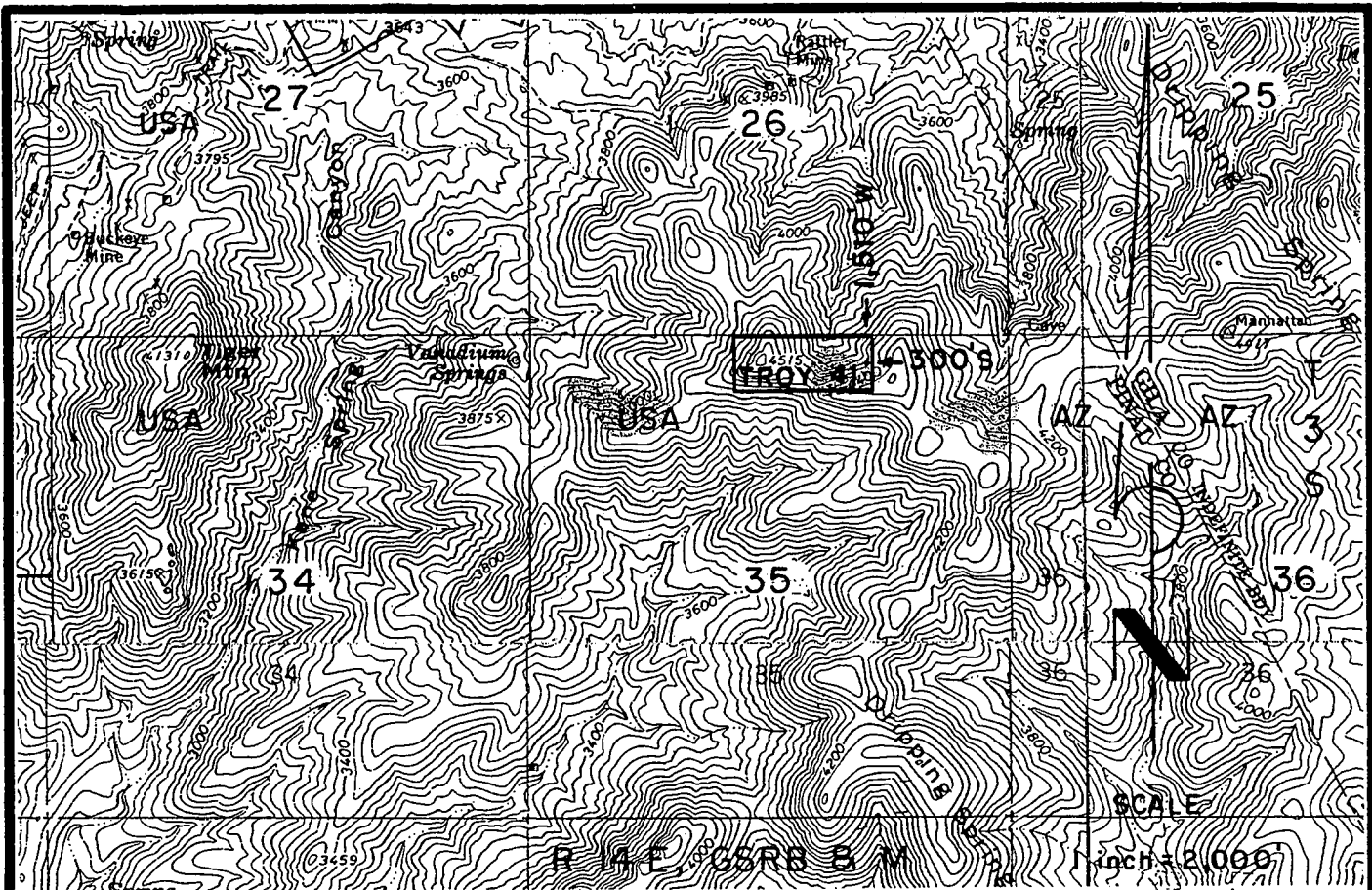
Located, dated, and posted on the ground this 22nd day of FEB., 2004.

Phelps Dodge Exploration Corporation (Owner)

By Joseph B. Beckman (agent)

Joseph B. Beckman

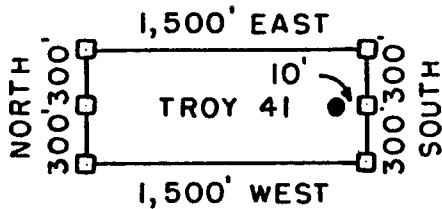
AMC 361269



TROY 41 LODE CLAIM-600' X 1,500'

PINAL COUNTY, ARIZONA

THE LOCATION MONUMENT OF THIS TROY CLAIM IS TIED TO THE SW CORNER OF SECTION 25, T 3 S-R 14 E, GSRB & M.



□ = CLAIM CORNER/END CENTER MONUMENT

● = LOCATION MONUMENT

ALL MONUMENTS ARE 2" X 2" X 5' WOOD POSTS.

PHELPS DODGE
EXPLORATION CORPORATION
ONE NORTH CENTRAL AVENUE
PHOENIX, ARIZONA 85004

ATTACHED TO AND
MADE A PART OF
TROY 41 LOCATION NOTICE
PAGE 2 OF 2

AMC 361269

3

When recorded mail to :
RANDAL O WHITE
PHELPS DODGE EXPLORATION CORP
700 W PRINCE RD # 100
TUCSON AZ 85705



OFFICIAL RECORDS OF
PINAL COUNTY RECORDER
LAURA DEAN-LYTLLE

DATE/TIME: 05/13/04 1015
FEE: \$14.00
PAGES: 3
FEE NUMBER: 2004-035199

(The above space reserved for recording information)

CAPTION HEADING

ARIZONA NOTICE OF LOCATION (LODE CLAIM)

AMC 361270

DO NOT DISCARD THIS PAGE. THIS COVER PAGE IS RECORDED AS PART OF YOUR DOCUMENT. THE CERTIFICATE OF RECORDATION WITH THE FEE NUMBER IN THE UPPER RIGHT CORNER IS THE PERMANENT REFERENCE NUMBER OF THIS DOCUMENT IN THE PINAL COUNTY RECORDER'S OFFICE.

MAY 14 P 25

ARIZONA NOTICE OF LOCATION
(Lode Claim)

NOTICE IS HEREBY GIVEN THAT PHELPS DODGE EXPLORATION CORPORATION, whose mailing address is One North Central Avenue, Phoenix, AZ 85004, by its undersigned agent, makes this location of the TROY 42 lode mining claim, in the Unknown Mining District, Pinal County, Arizona.

The general course of the claim is from East to West, and said claim is located within _____, _____, _____, NE, quarter(s) of Section(s) 35, Township 3 South, Range 14 East, GSRB&M, Pinal County, Arizona.

This claim is 1500 feet in length and 600 feet in width.

This Notice of Location is posted on the center line of the claim.

The claim runs from the location monument on which this notice is posted 1,490 feet in a E'ly direction to the East end line and 10 feet in a W'ly direction to the West end line. The claim boundaries are marked by six monuments, one at each corner and one at the center of each end line. The location monument on which this notice is posted is situated within Section 35, Township 3 South, Range 14 East, GSRB&M, Pinal County, Arizona, and is approximately 300 feet South and 1,490 feet West from the SW corner of Section 25, Township 3 South, Range 14 East, GSRB&M, Pinal County, Arizona.

The undersigned claims the ground as depicted on the map which is attached to a copy of this Notice of Location filed in the office of the County Recorder, Pinal County, Florence, Arizona.

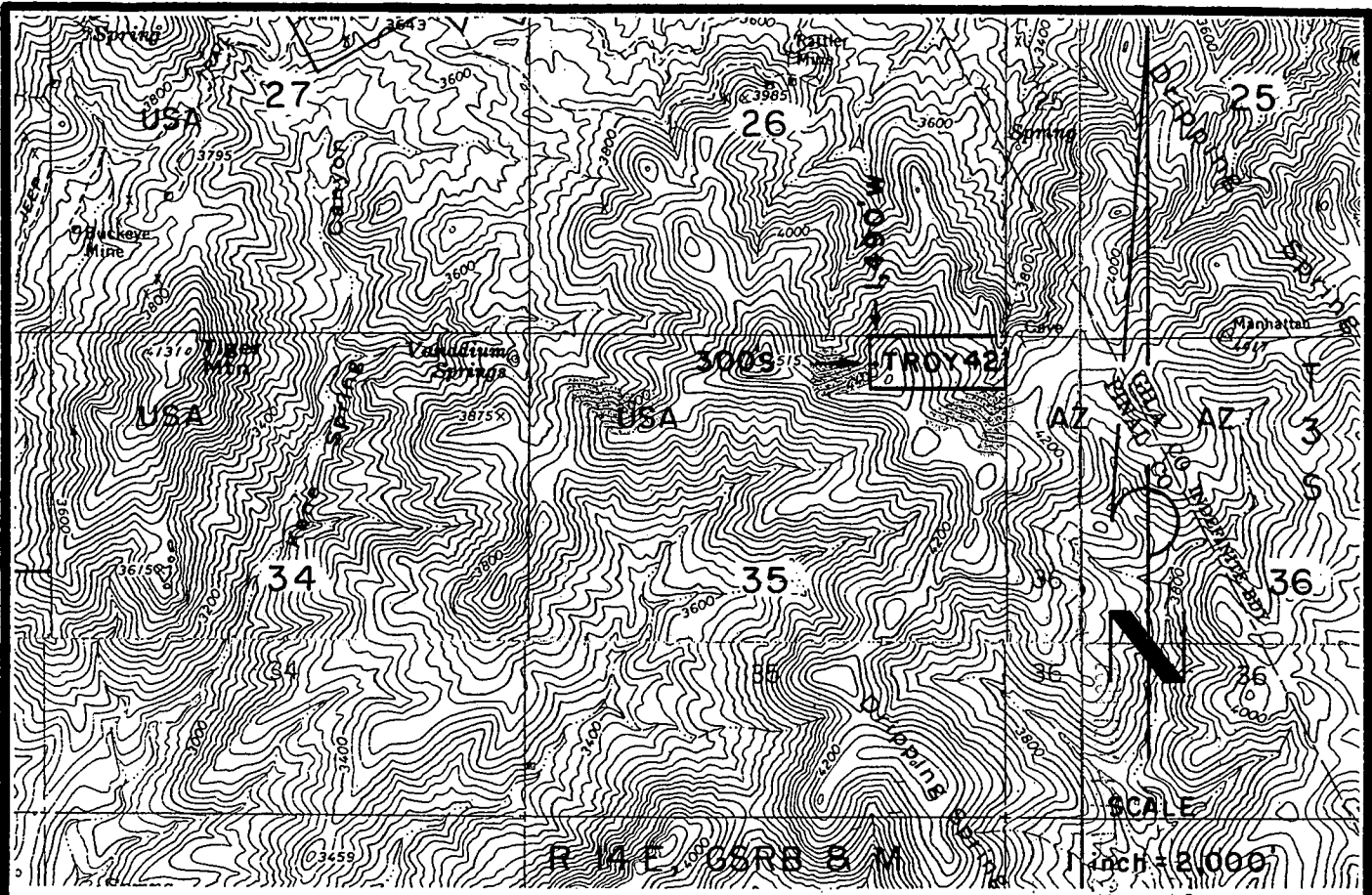
The claim has been monumented in accordance with State and Federal law. Corner and location monuments are substantial posts projecting at least four feet above the ground.

Located, dated, and posted on the ground this 22nd day of FEB., 2004.

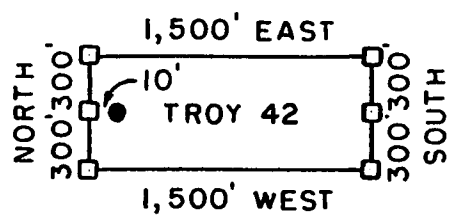
Phelps Dodge Exploration Corporation (Owner)

By Joseph B. Beckman (Agent)
Joseph B. Beckman

AMC 361270



TROY 42 LODE CLAIM- 600' X 1,500'
 PINAL COUNTY, ARIZONA
 THE LOCATION MONUMENT OF THIS TROY CLAIM IS TIED TO
 THE SW CORNER OF SECTION 25, T 3 S-R 14 E, GSRB & M.



- = CLAIM CORNER/END CENTER MONUMENT
 - = LOCATION MONUMENT
- ALL MONUMENTS ARE 2" X 2" X 5' WOOD POSTS.

PHELPS DODGE
 EXPLORATION CORPORATION
 ONE NORTH CENTRAL AVENUE
 PHOENIX, ARIZONA 85004

ATTACHED TO AND
 MADE A PART OF
 TROY 42 LOCATION NOTICE
 PAGE 2 OF 2

ANC 361270

3

When recorded mail to :
RANDAL O WHITE
PHELPS DODGE EXPLORATION CORP
700 W PRINCE RD # 100
TUCSON AZ 85705



OFFICIAL RECORDS OF
PINAL COUNTY RECORDER
LAURA DEAN-LYTLER

DATE/TIME: 05/13/04 1015
FEE: \$14.00
PAGES: 3
FEE NUMBER: 2004-035200

(The above space reserved for recording information)

CAPTION HEADING

ARIZONA NOTICE OF LOCATION (LODE CLAIM)

ANC 361271

DO NOT DISCARD THIS PAGE. THIS COVER PAGE IS RECORDED AS PART OF YOUR DOCUMENT. THE CERTIFICATE OF RECORDATION WITH THE FEE NUMBER IN THE UPPER RIGHT CORNER IS THE PERMANENT REFERENCE NUMBER OF THIS DOCUMENT IN THE PINAL COUNTY RECORDER'S OFFICE.

2004 MAY 14 P 2:51
L.A. 7 2004

ARIZONA NOTICE OF LOCATION
(Lode Claim)

NOTICE IS HEREBY GIVEN THAT PHELPS DODGE EXPLORATION CORPORATION, whose mailing address is One North Central Avenue, Phoenix, AZ 85004, by its undersigned agent, makes this location of the TROY 43 lode mining claim, in the Unknown Mining District, Pinal County, Arizona.

The general course of the claim is from East to West, and said claim is located within _____, _____, _____, NW & NE quarter(s) of Section(s) 35, Township 3 South, Range 14 East, GSRB&M, Pinal County, Arizona.

This claim is 1500 feet in length and 600 feet in width.

This Notice of Location is posted on the center line of the claim.

The claim runs from the location monument on which this notice is posted 10 feet in a E'ly direction to the East end line and 1,490 feet in a W'ly direction to the West end line. The claim boundaries are marked by six monuments, one at each corner and one at the center of each end line. The location monument on which this notice is posted is situated within Section 35, Township 3 South, Range 14 East, GSRB&M, Pinal County, Arizona, and is approximately 900 feet South and 1,510 feet West from the SW corner of Section 25, Township 3 South, Range 14 East, GSRB&M, Pinal County, Arizona.

The undersigned claims the ground as depicted on the map which is attached to a copy of this Notice of Location filed in the office of the County Recorder, Pinal County, Florence, Arizona.

The claim has been monumented in accordance with State and Federal law. Corner and location monuments are substantial posts projecting at least four feet above the ground.

Located, dated, and posted on the ground this 22nd day of FEB., 2004.

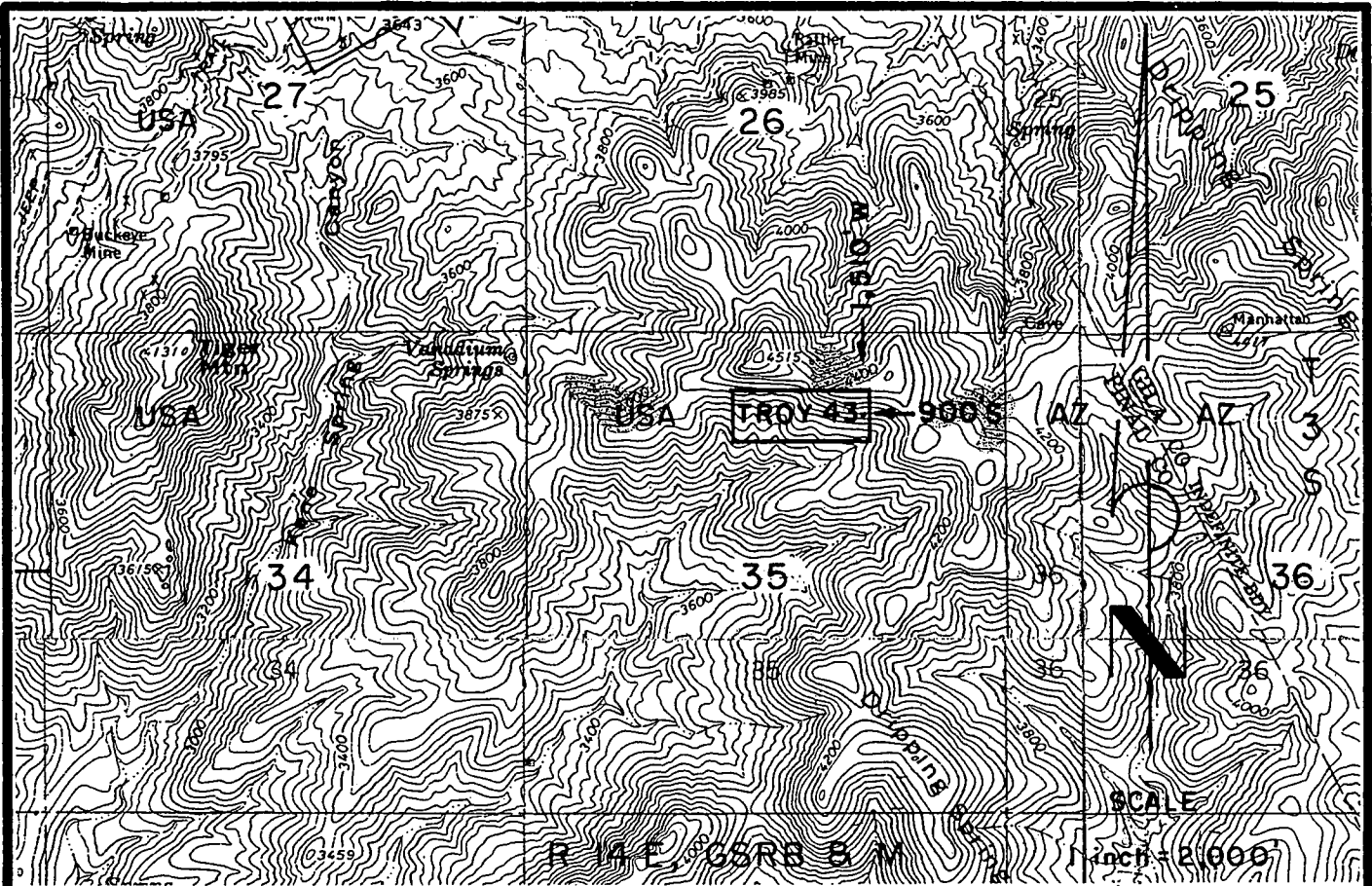
Phelps Dodge Exploration Corporation (Owner)

By Joseph B. Beckman (Agent)

Joseph B. Beckman

AMC 361271

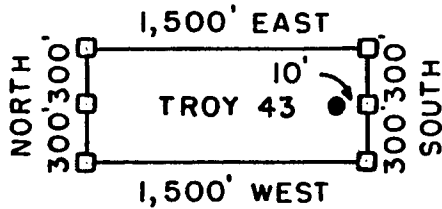
RECORDED
FEB 25 2004
PINAL COUNTY ARIZONA



TROY 43 LODE CLAIM-600' X 1,500'

PINAL COUNTY, ARIZONA

THE LOCATION MONUMENT OF THIS TROY CLAIM IS TIED TO THE SW CORNER OF SECTION 25, T 3 S-R 14 E, GSRB & M.



- = CLAIM CORNER/END CENTER MONUMENT
- = LOCATION MONUMENT

ALL MONUMENTS ARE 2" X 2" X 5' WOOD POSTS.

PHELPS DODGE
 EXPLORATION CORPORATION
 ONE NORTH CENTRAL AVENUE
 PHOENIX, ARIZONA 85004

ATTACHED TO AND
 MADE A PART OF
 TROY 43 LOCATION NOTICE
 PAGE 2 OF 2

AMC 361271

3

When recorded mail to :
RANDAL O WHITE
PHELPS DODGE EXPLORATION CORP
700 W PRINCE RD # 100
TUCSON AZ 85705



OFFICIAL RECORDS OF
PINAL COUNTY RECORDER
LAURA DEAN-LYTTLE

DATE/TIME: 05/13/04 1015
FEE: \$14.00
PAGES: 3
FEE NUMBER: 2004-035201

(The above space reserved for recording information)

CAPTION HEADING

ARIZONA NOTICE OF LOCATION (LODE CLAIM)

AMC 361272

DO NOT DISCARD THIS PAGE. THIS COVER PAGE IS RECORDED AS PART OF YOUR DOCUMENT. THE CERTIFICATE OF RECORDATION WITH THE FEE NUMBER IN THE UPPER RIGHT CORNER IS THE PERMANENT REFERENCE NUMBER OF THIS DOCUMENT IN THE PINAL COUNTY RECORDER'S OFFICE.

MAY 14 P 251

ARIZONA NOTICE OF LOCATION
(Lode Claim)

NOTICE IS HEREBY GIVEN THAT PHELPS DODGE EXPLORATION CORPORATION, whose mailing address is One North Central Avenue, Phoenix, AZ 85004, by its undersigned agent, makes this location of the TROY 44 lode mining claim, in the Unknown Mining District, Pinal County, Arizona.

The general course of the claim is from East to West, and said claim is located within _____, _____, _____, NE, quarter(s) of Section(s) 35, Township 3 South, Range 14 East, GSRB&M, Pinal County, Arizona.

This claim is 1500 feet in length and 600 feet in width.

This Notice of Location is posted on the center line of the claim.

The claim runs from the location monument on which this notice is posted 1490 feet in a E'ly direction to the East end line and 10 feet in a W'ly direction to the West end line. The claim boundaries are marked by six monuments, one at each corner and one at the center of each end line. The location monument on which this notice is posted is situated within Section 35, Township 3 South, Range 14 East, GSRB&M, Pinal County, Arizona, and is approximately 900 feet South and 1490 feet West from the SW corner of Section 25, Township 3 South, Range 14 East, GSRB&M, Pinal County, Arizona.

The undersigned claims the ground as depicted on the map which is attached to a copy of this Notice of Location filed in the office of the County Recorder, Pinal County, Florence, Arizona.

The claim has been monumented in accordance with State and Federal law. Corner and location monuments are substantial posts projecting at least four feet above the ground.

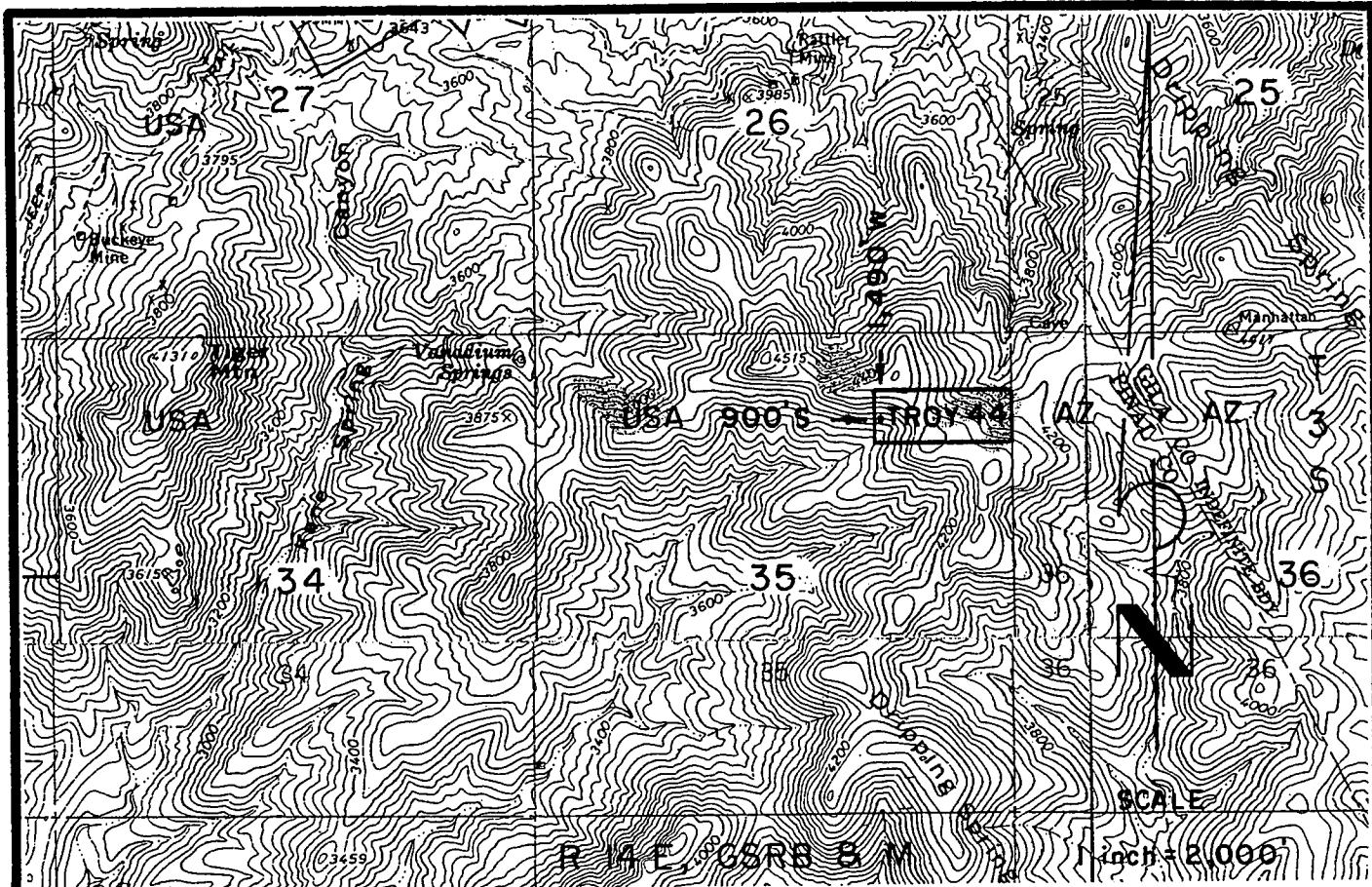
Located, dated, and posted on the ground this 22nd day of FEB., 2004.

Phelps Dodge Exploration Corporation (Owner)

By Joseph B. Beckman (Agent)
Joseph B. Beckman

AMC 361272

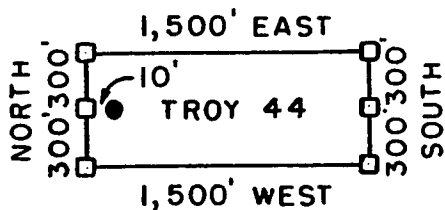
MAY 19 2 55
PINAL COUNTY RECORDER



TROY 44 LODE CLAIM-600' X 1,500'

PINAL COUNTY, ARIZONA

THE LOCATION MONUMENT OF THIS TROY CLAIM IS TIED TO THE SW CORNER OF SECTION 25, T 3 S-R 14 E, GSRB & M.



□ = CLAIM CORNER/END CENTER MONUMENT

● = LOCATION MONUMENT

ALL MONUMENTS ARE 2" X 2" X 5' WOOD POSTS.

PHELPS DODGE
EXPLORATION CORPORATION
ONE NORTH CENTRAL AVENUE
PHOENIX, ARIZONA 85004

ATTACHED TO AND
MADE A PART OF
TROY 44 LOCATION NOTICE
PAGE 2 OF 2

AMC 361272

3

When recorded mail to :
RANDAL O WHITE
PHELPS DODGE EXPLORATION CORP
700 W PRINCE RD # 100
TUCSON AZ 85705



OFFICIAL RECORDS OF
PINAL COUNTY RECORDER
LAURA DEAN-LYTLER

DATE/TIME: 05/13/04 1015
FEE: \$14.00
PAGES: 3
FEE NUMBER: 2004-035202

(The above space reserved for recording information)

CAPTION HEADING

ARIZONA NOTICE OF LOCATION (LODE CLAIM)

ANC 361273

DO NOT DISCARD THIS PAGE. THIS COVER PAGE IS RECORDED AS PART OF YOUR DOCUMENT. THE CERTIFICATE OF RECORDATION WITH THE FEE NUMBER IN THE UPPER RIGHT CORNER IS THE PERMANENT REFERENCE NUMBER OF THIS DOCUMENT IN THE PINAL COUNTY RECORDER'S OFFICE.

2004 MAY 14 P 2:53
LAURA DEAN-LYTLER
RECORDER

ARIZONA NOTICE OF LOCATION
(Lode Claim)

NOTICE IS HEREBY GIVEN THAT PHELPS DODGE EXPLORATION CORPORATION, whose mailing address is One North Central Avenue, Phoenix, AZ 85004, by its undersigned agent, makes this location of the TROY 45 lode mining claim, in the Unknown Mining District, Pinal County, Arizona.

The general course of the claim is from East to West, and said claim is located within _____, _____, _____, NW & NE quarter(s) of Section(s) 35, Township 3 South, Range 14 East, GSRB&M, Pinal County, Arizona.

This claim is 1500 feet in length and 600 feet in width.

This Notice of Location is posted on the center line of the claim.

The claim runs from the location monument on which this notice is posted 10 feet in a E'ly direction to the East end line and 1,490 feet in a W'ly direction to the West end line. The claim boundaries are marked by six monuments, one at each corner and one at the center of each end line. The location monument on which this notice is posted is situated within Section 35, Township 3 South, Range 14 East, GSRB&M, Pinal County, Arizona, and is approximately 1,500 feet South and 1,510 feet West from the SW corner of Section 25, Township 3 South, Range 14 East, GSRB&M, Pinal County, Arizona.

The undersigned claims the ground as depicted on the map which is attached to a copy of this Notice of Location filed in the office of the County Recorder, Pinal County, Florence, Arizona.

The claim has been monumented in accordance with State and Federal law. Corner and location monuments are substantial posts projecting at least four feet above the ground.

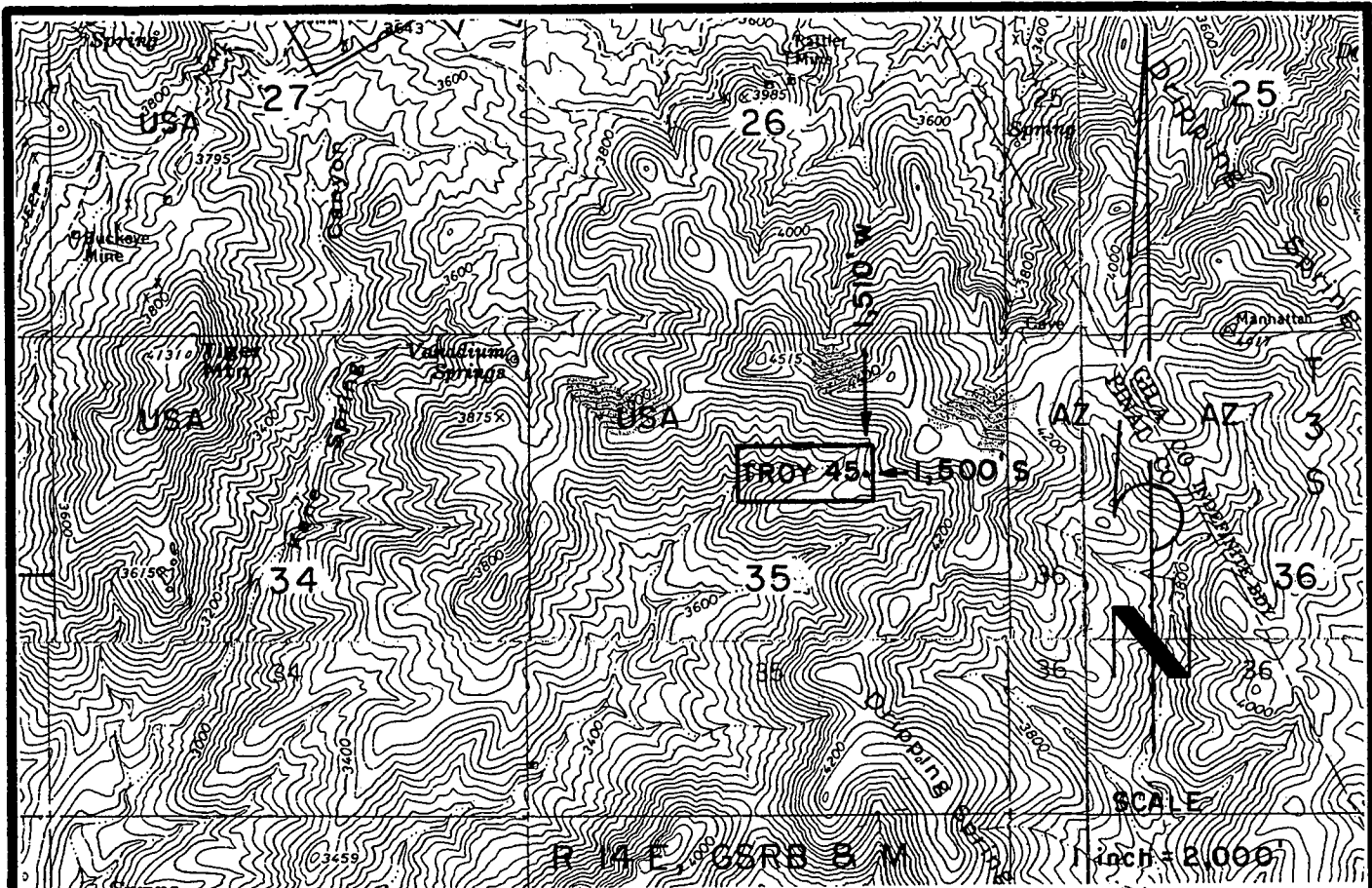
Located, dated, and posted on the ground this 22nd day of FEB, 2004

Phelps Dodge Exploration Corporation (Owner)

By Joseph B. Beckman (agent)
Joseph B. Beckman

ANC 361273

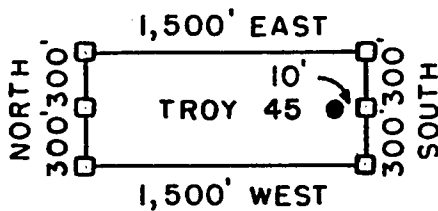
RECORDED
FEB 25 2004
PINAL COUNTY RECORDER



TROY 45 LODE CLAIM-600' X 1,500'

PINAL COUNTY, ARIZONA

THE LOCATION MONUMENT OF THIS TROY CLAIM IS TIED TO THE SW CORNER OF SECTION 25, T 3 S-R 14 E, GSRB & M.



- = CLAIM CORNER/END CENTER MONUMENT
- = LOCATION MONUMENT

ALL MONUMENTS ARE 2" X 2" X 5' WOOD POSTS.

PHELPS DODGE
EXPLORATION CORPORATION
ONE NORTH CENTRAL AVENUE
PHOENIX, ARIZONA 85004

ATTACHED TO AND
MADE A PART OF
TROY 45 LOCATION NOTICE
PAGE 2 OF 2

AMC 361273

3

When recorded mail to :
RANDAL O WHITE
PHELPS DODGE EXPLORATION CORP
700 W PRINCE RD # 100
TUCSON AZ 85705



OFFICIAL RECORDS OF
PINAL COUNTY RECORDER
LAURA DEAN-LYTTLE

DATE/TIME: 05/13/04 1015
FEE: \$14.00
PAGES: 3
FEE NUMBER: 2004-035203

(The above space reserved for recording information)

CAPTION HEADING

ARIZONA NOTICE OF LOCATION (LODE CLAIM)

AMC 361274

DO NOT DISCARD THIS PAGE. THIS COVER PAGE IS RECORDED AS PART OF YOUR DOCUMENT. THE CERTIFICATE OF RECORDATION WITH THE FEE NUMBER IN THE UPPER RIGHT CORNER IS THE PERMANENT REFERENCE NUMBER OF THIS DOCUMENT IN THE PINAL COUNTY RECORDER'S OFFICE.

2004 MAY 14 P 2:50
L.A. DEAN-LYTTLE
RECORDER

ARIZONA NOTICE OF LOCATION
(Lode Claim)

NOTICE IS HEREBY GIVEN THAT PHELPS DODGE EXPLORATION CORPORATION, whose mailing address is One North Central Avenue, Phoenix, AZ 85004, by its undersigned agent, makes this location of the TROY 46 lode mining claim, in the Unknown Mining District, Pinal County, Arizona.

The general course of the claim is from East to West, and said claim is located within _____, _____, _____, NE, quarter(s) of Section(s) 35, Township 3 South, Range 14 East, GSRB&M, Pinal County, Arizona.

This claim is 1500 feet in length and 600 feet in width.

This Notice of Location is posted on the center line of the claim.

The claim runs from the location monument on which this notice is posted 1,490 feet in a E'ly direction to the East end line and 10 feet in a W'ly direction to the West end line. The claim boundaries are marked by six monuments, one at each corner and one at the center of each end line. The location monument on which this notice is posted is situated within Section 35, Township 3 South, Range 14 East, GSRB&M, Pinal County, Arizona, and is approximately 1,500 feet South and 1,490 feet West from the SW corner of Section 25, Township 3 South, Range 14 East, GSRB&M, Pinal County, Arizona.

The undersigned claims the ground as depicted on the map which is attached to a copy of this Notice of Location filed in the office of the County Recorder, Pinal County, Florence, Arizona.

The claim has been monumented in accordance with State and Federal law. Corner and location monuments are substantial posts projecting at least four feet above the ground.

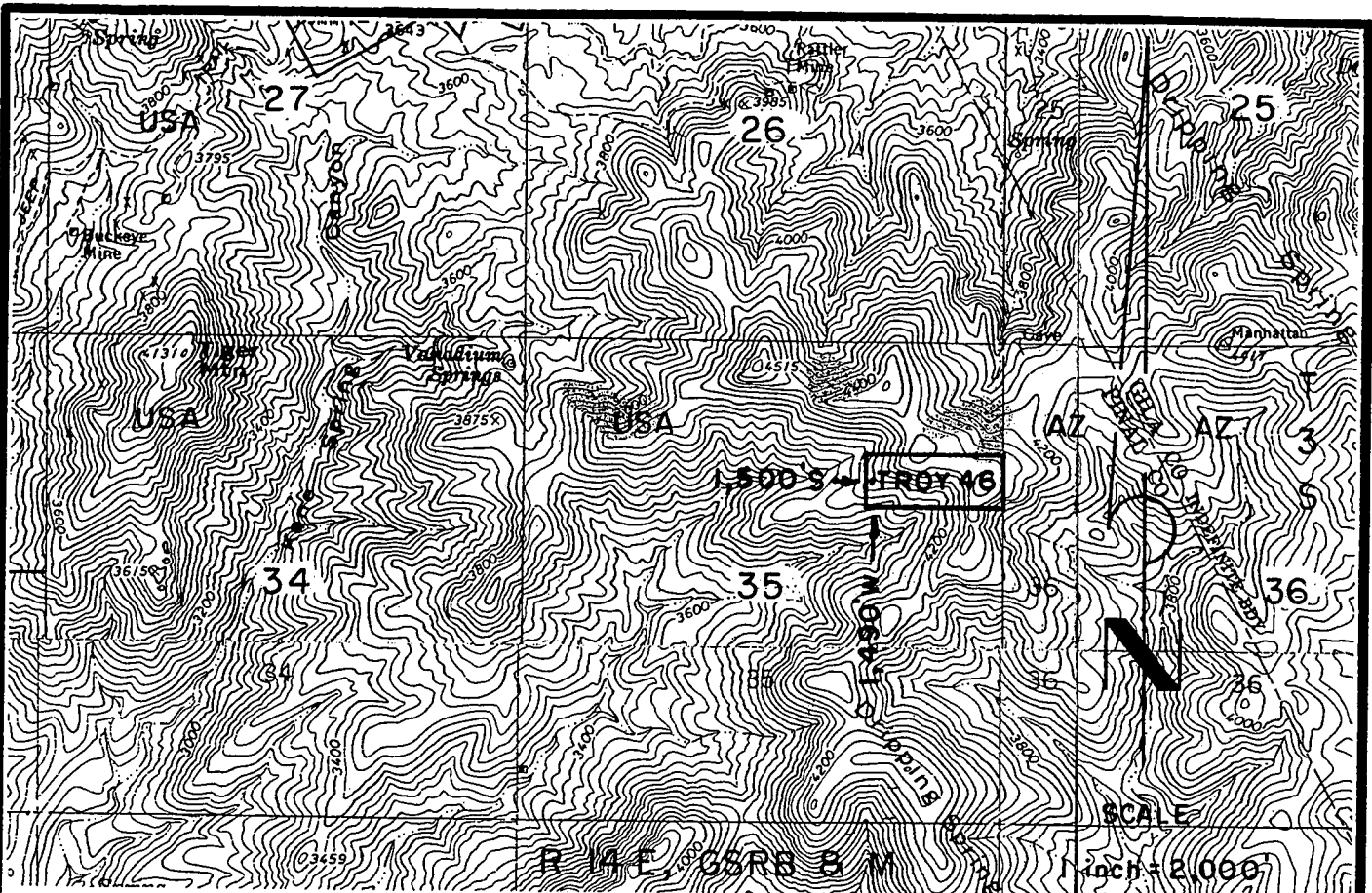
Located, dated, and posted on the ground this 22nd day of FEB., 2004.

Phelps Dodge Exploration Corporation (Owner)

By Joseph B. Beckman (Agent)
Joseph B. Beckman

AMC 361274

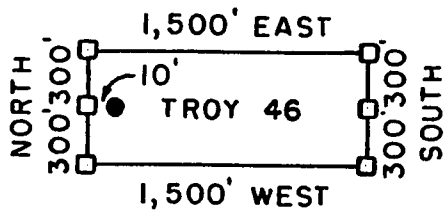
RECORDED
FEB 19 2004
PINAL COUNTY ARIZONA



TROY 46 LODGE CLAIM-600' X 1,500'

PINAL COUNTY, ARIZONA

THE LOCATION MONUMENT OF THIS TROY CLAIM IS TIED TO THE SW CORNER OF SECTION 25, T 3 S-R 14 E, GSRB & M.



- = CLAIM CORNER/END CENTER MONUMENT
- = LOCATION MONUMENT

ALL MONUMENTS ARE 2" X 2" X 5' WOOD POSTS.

PHELPS DODGE
EXPLORATION CORPORATION
ONE NORTH CENTRAL AVENUE
PHOENIX, ARIZONA 85004

ATTACHED TO AND
MADE A PART OF
TROY 46 LOCATION NOTICE
PAGE 2 OF 2

AMC 361274

3^r

When recorded mail to :
RANDAL O WHITE
PHELPS DODGE EXPLORATION CORP
700 W PRINCE RD # 100
TUCSON AZ 85705



OFFICIAL RECORDS OF
PINAL COUNTY RECORDER
LAURA DEAN-LYTL

DATE/TIME: 05/13/04 1015
FEE: \$14.00
PAGES: 3
FEE NUMBER: 2004-035204

(The above space reserved for recording information)

CAPTION HEADING

ARIZONA NOTICE OF LOCATION (LODE CLAIM)

ANC 361275

DO NOT DISCARD THIS PAGE. THIS COVER PAGE IS RECORDED AS PART OF YOUR DOCUMENT. THE CERTIFICATE OF RECORDATION WITH THE FEE NUMBER IN THE UPPER RIGHT CORNER IS THE PERMANENT REFERENCE NUMBER OF THIS DOCUMENT IN THE PINAL COUNTY RECORDER'S OFFICE.

Form RE-49

2004 MAY 14 P 2 50
RECORDED
INDEXED

ARIZONA NOTICE OF LOCATION
(Lode Claim)

NOTICE IS HEREBY GIVEN THAT PHELPS DODGE EXPLORATION CORPORATION, whose mailing address is One North Central Avenue, Phoenix, AZ 85004, by its undersigned agent, makes this location of the TROY 47 lode mining claim, in the Unknown Mining District, Pinal County, Arizona.

The general course of the claim is from East to West, and said claim is located within _____, _____, _____, NW & NE, quarter(s) of Section(s) 35, Township 3 South, Range 14 East, GSRB&M, Pinal County, Arizona.

This claim is 1500 feet in length and 600 feet in width.

This Notice of Location is posted on the center line of the claim.

The claim runs from the location monument on which this notice is posted 10 feet in a E'ly direction to the East end line and 1,490 feet in a W'ly direction to the West end line. The claim boundaries are marked by six monuments, one at each corner and one at the center of each end line. The location monument on which this notice is posted is situated within Section 35, Township 3 South, Range 14 East, GSRB&M, Pinal County, Arizona, and is approximately 2,100 feet South and 1,510 feet West from the SW corner of Section 25, Township 3 South, Range 14 East, GSRB&M, Pinal County, Arizona.

The undersigned claims the ground as depicted on the map which is attached to a copy of this Notice of Location filed in the office of the County Recorder, Pinal County, Florence, Arizona.

The claim has been monumented in accordance with State and Federal law. Corner and location monuments are substantial posts projecting at least four feet above the ground.

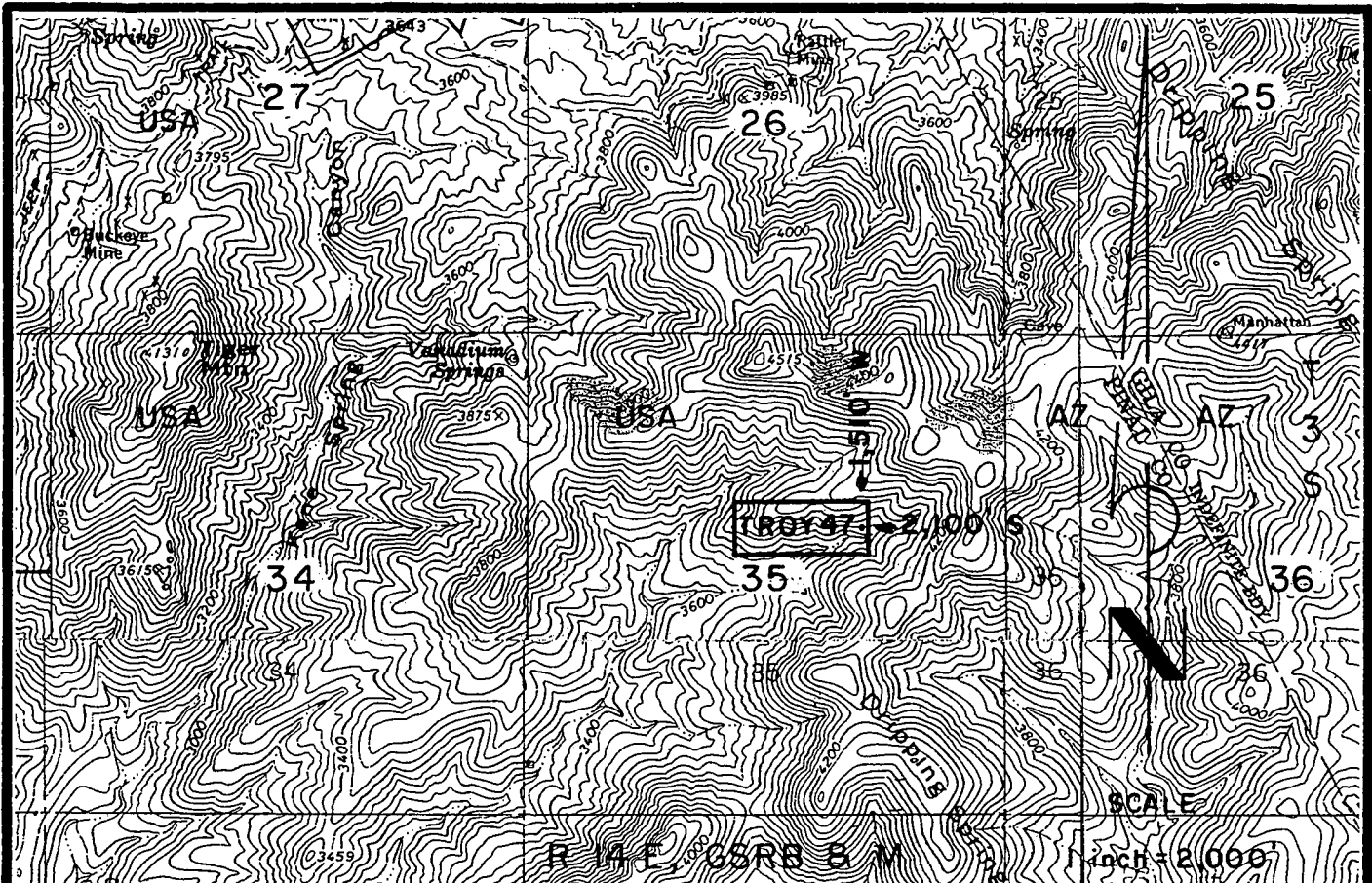
Located, dated, and posted on the ground this 22nd day of FEB., 2004.

Phelps Dodge Exploration Corporation (Owner)

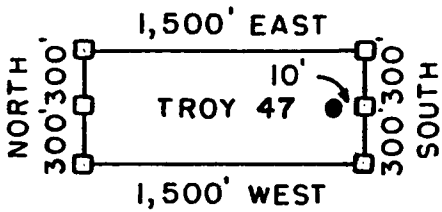
By Joseph B. Beckman (Agent)
Joseph B. Beckman

AMC 361275

2004 MAY 11 PM 3:55
COUNTY RECORDER



TROY 47 LODE CLAIM-600' X 1,500'
 PINAL COUNTY, ARIZONA
 THE LOCATION MONUMENT OF THIS TROY CLAIM IS TIED TO
 THE SW CORNER OF SECTION 25, T 3 S-R 14 E, GSRB & M.



- = CLAIM CORNER/END CENTER MONUMENT
- = LOCATION MONUMENT

ALL MONUMENTS ARE 2" X 2" X 5' WOOD POSTS.

PHELPS DODGE
 EXPLORATION CORPORATION
 ONE NORTH CENTRAL AVENUE
 PHOENIX, ARIZONA 85004

ATTACHED TO AND
 MADE A PART OF
 TROY 47 LOCATION NOTICE
 PAGE 2 OF 2

ANC 361275

ANC 361275

3

When recorded mail to :
RANDAL O WHITE
PHELPS DODGE EXPLORATION CORP
700 W PRINCE RD # 100
TUCSON AZ 85705



OFFICIAL RECORDS OF
PINAL COUNTY RECORDER
LAURA DEAN-LYTL

DATE/TIME: 05/13/04 1015
FEE: \$14.00
PAGES: 3
FEE NUMBER: 2004-035205

(The above space reserved for recording information)

CAPTION HEADING

ARIZONA NOTICE OF LOCATION (LODE CLAIM)

AMC 361276

DO NOT DISCARD THIS PAGE. THIS COVER PAGE IS RECORDED AS PART OF YOUR DOCUMENT. THE CERTIFICATE OF RECORDATION WITH THE FEE NUMBER IN THE UPPER RIGHT CORNER IS THE PERMANENT REFERENCE NUMBER OF THIS DOCUMENT IN THE PINAL COUNTY RECORDER'S OFFICE.

2004 MAY 14 P 2:51
OFFICE

ARIZONA NOTICE OF LOCATION
(Lode Claim)

NOTICE IS HEREBY GIVEN THAT PHELPS DODGE EXPLORATION CORPORATION, whose mailing address is One North Central Avenue, Phoenix, AZ 85004, by its undersigned agent, makes this location of the TROY 48 lode mining claim, in the Unknown Mining District, Pinal County, Arizona.

The general course of the claim is from East to West, and said claim is located within _____, _____, _____, NE, quarter(s) of Section(s) 35, Township 3 South, Range 14 East, GSRB&M, Pinal County, Arizona.

This claim is 1500 feet in length and 600 feet in width.

This Notice of Location is posted on the center line of the claim.

The claim runs from the location monument on which this notice is posted 1,490 feet in a E'ly direction to the East end line and 10 feet in a W'ly direction to the West end line. The claim boundaries are marked by six monuments, one at each corner and one at the center of each end line. The location monument on which this notice is posted is situated within Section 35, Township 3 South, Range 14 East, GSRB&M, Pinal County, Arizona, and is approximately 2,100 feet South and 1,490 feet West from the SW corner of Section 25, Township 3 South, Range 14 East, GSRB&M, Pinal County, Arizona.

The undersigned claims the ground as depicted on the map which is attached to a copy of this Notice of Location filed in the office of the County Recorder, Pinal County, Florence, Arizona.

The claim has been monumented in accordance with State and Federal law. Corner and location monuments are substantial posts projecting at least four feet above the ground.

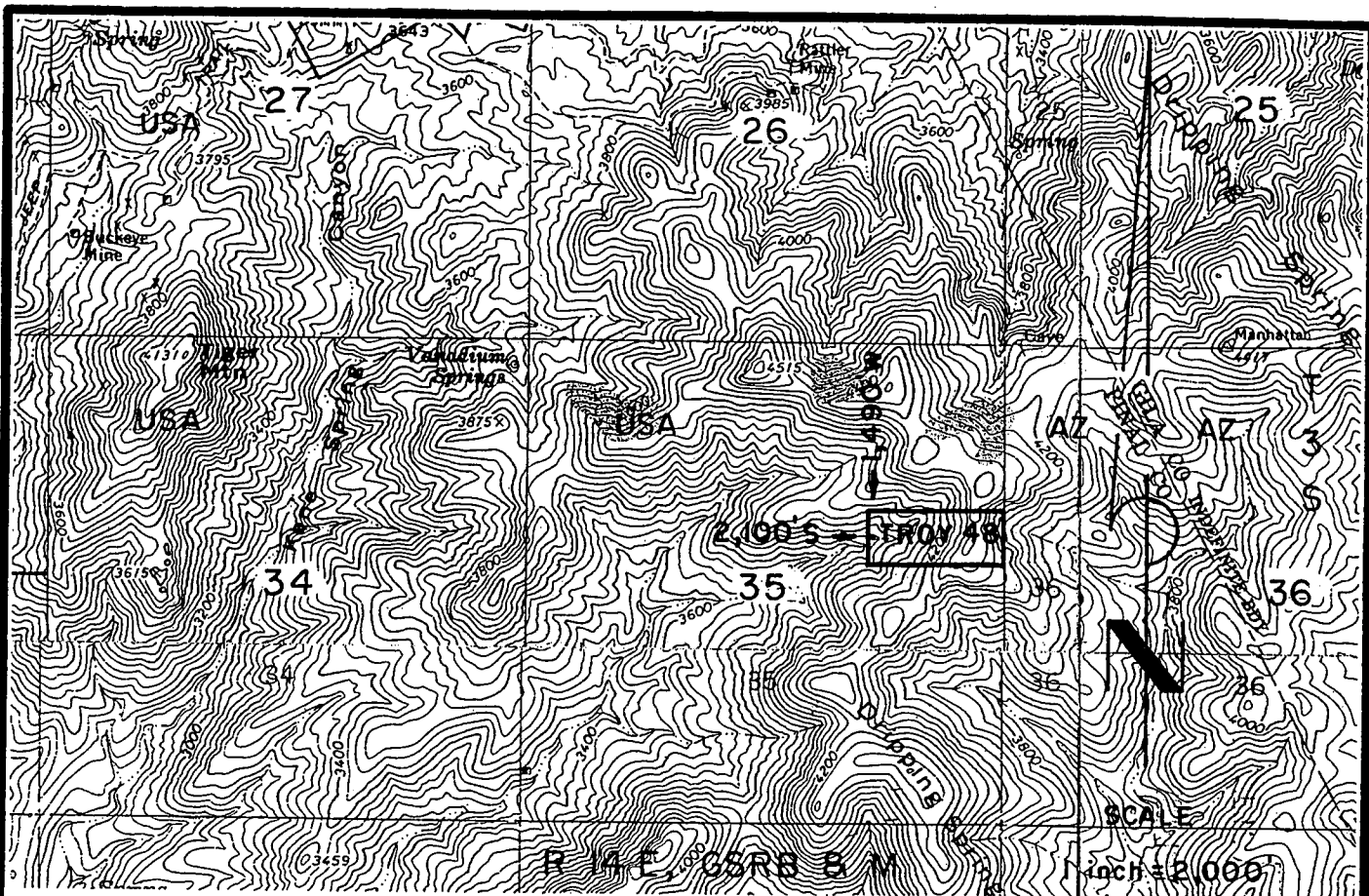
Located, dated, and posted on the ground this 22nd day of FEB., 2004.

Phelps Dodge Exploration Corporation (Owner)

By Joseph B. Beckman (Agent)
Joseph B. Beckman

AMC 361276

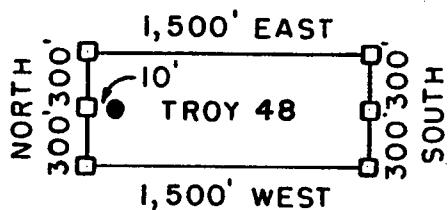
2004 FEB 25 11 14 P
LIVE



TROY 48 LODE CLAIM-600' X 1,500'

PINAL COUNTY, ARIZONA

THE LOCATION MONUMENT OF THIS TROY CLAIM IS TIED TO THE SW CORNER OF SECTION 25, T 3 S-R 14 E, GSRB & M.



- = CLAIM CORNER/END CENTER MONUMENT
- = LOCATION MONUMENT

ALL MONUMENTS ARE 2" X 2" X 5' WOOD POSTS.

PHELPS DODGE
EXPLORATION CORPORATION
ONE NORTH CENTRAL AVENUE
PHOENIX, ARIZONA 85004

ATTACHED TO AND
MADE A PART OF
TROY 48 LOCATION NOTICE
PAGE 2 OF 2

ANPC 361276

3

When recorded mail to :
RANDAL O WHITE
PHELPS DODGE EXPLORATION CORP
700 W PRINCE RD # 100
TUCSON AZ 85705



OFFICIAL RECORDS OF
PINAL COUNTY RECORDER
LAURA DEAN-LYTTLE

DATE/TIME: 05/13/04 1015
FEE: \$14.00
PAGES: 3
FEE NUMBER: 2004-035206

(The above space reserved for recording information)

CAPTION HEADING

ARIZONA NOTICE OF LOCATION (LODE CLAIM)

AMC 361277

DO NOT DISCARD THIS PAGE. THIS COVER PAGE IS RECORDED AS PART OF YOUR DOCUMENT. THE CERTIFICATE OF RECORDATION WITH THE FEE NUMBER IN THE UPPER RIGHT CORNER IS THE PERMANENT REFERENCE NUMBER OF THIS DOCUMENT IN THE PINAL COUNTY RECORDER'S OFFICE.

MAY 14 P 251

ARIZONA NOTICE OF LOCATION
(Lode Claim)

NOTICE IS HEREBY GIVEN THAT PHELPS DODGE EXPLORATION CORPORATION, whose mailing address is One North Central Avenue, Phoenix, AZ 85004, by its undersigned agent, makes this location of the TROY 49 lode mining claim, in the Unknown Mining District, Pinal County, Arizona.

The general course of the claim is from East to West, and said claim is located within NW, NE, SW, SE quarter(s) of Section(s) 35, Township 3 South, Range 14 East, GSRB&M, Pinal County, Arizona.

This claim is 1500 feet in length and 600 feet in width.

This Notice of Location is posted on the center line of the claim.

The claim runs from the location monument on which this notice is posted 10 feet in a E'ly direction to the East end line and 1,490 feet in a W'ly direction to the West end line. The claim boundaries are marked by six monuments, one at each corner and one at the center of each end line. The location monument on which this notice is posted is situated within Section 35, Township 3 South, Range 14 East, GSRB&M, Pinal County, Arizona, and is approximately 2,700 feet South and 1,510 feet West from the SW corner of Section 25, Township 3 South, Range 14 East, GSRB&M, Pinal County, Arizona.

The undersigned claims the ground as depicted on the map which is attached to a copy of this Notice of Location filed in the office of the County Recorder, Pinal County, Florence, Arizona.

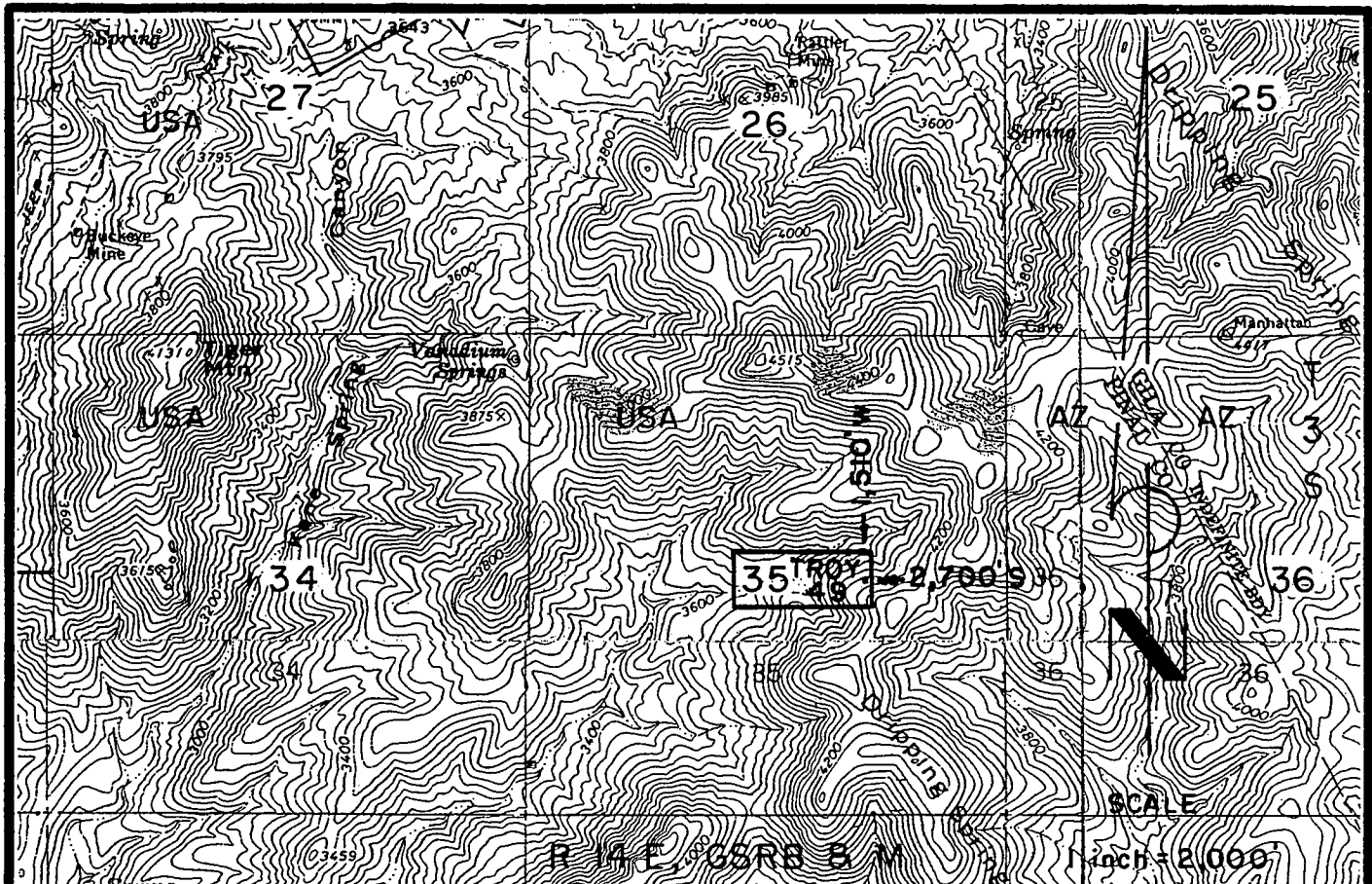
The claim has been monumented in accordance with State and Federal law. Corner and location monuments are substantial posts projecting at least four feet above the ground.

Located, dated, and posted on the ground this 22nd day of FEB., 2004.

Phelps Dodge Exploration Corporation (Owner)

By Joseph B. Beckman (agent)
Joseph B. Beckman

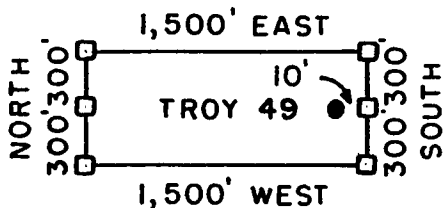
ANC 361277



TROY 49 LODE CLAIM-600' X 1,500'

PINAL COUNTY, ARIZONA

THE LOCATION MONUMENT OF THIS TROY CLAIM IS TIED TO THE SW CORNER OF SECTION 25, T 3 S-R 14 E, GSRB & M.



□ = CLAIM CORNER/END CENTER MONUMENT

● = LOCATION MONUMENT

ALL MONUMENTS ARE 2" X 2" X 5' WOOD POSTS.

PHELPS DODGE
EXPLORATION CORPORATION
ONE NORTH CENTRAL AVENUE
PHOENIX, ARIZONA 85004

ATTACHED TO AND
MADE A PART OF
TROY 49 LOCATION NOTICE
PAGE 2 OF 2

ANP 361277

3

When recorded mail to :

RANDAL O WHITE
 PHELPS DODGE EXPLORATION CORP
 700 W PRINCE RD # 100
 TUCSON AZ 85705



**OFFICIAL RECORDS OF
 PINAL COUNTY RECORDER
 LAURA DEAN-LYTTLE**

DATE/TIME: 05/13/04 1015
 FEE: \$14.00
 PAGES: 3
 FEE NUMBER: 2004-035207

(The above space reserved for recording information)

CAPTION HEADING

ARIZONA NOTICE OF LOCATION (LODE CLAIM)

ANG 3 5 1 2 7 8

DO NOT DISCARD THIS PAGE. THIS COVER PAGE IS RECORDED AS PART OF YOUR DOCUMENT. THE CERTIFICATE OF RECORDATION WITH THE FEE NUMBER IN THE UPPER RIGHT CORNER IS THE PERMANENT REFERENCE NUMBER OF THIS DOCUMENT IN THE PINAL COUNTY RECORDER'S OFFICE.

2004 MAY 14 P 2:51
 L.A. J. [unclear]

ARIZONA NOTICE OF LOCATION
(Lode Claim)

NOTICE IS HEREBY GIVEN THAT PHELPS DODGE EXPLORATION CORPORATION, whose mailing address is One North Central Avenue, Phoenix, AZ 85004, by its undersigned agent, makes this location of the TROY 50 lode mining claim, in the Unknown Mining District, Pinal County, Arizona.

The general course of the claim is from East to West, and said claim is located within _____, _____, _____, NE~~SE~~, quarter(s) of Section(s) 35, Township 3 South, Range 14 East, GSRB&M, Pinal County, Arizona.

This claim is 1500 feet in length and 600 feet in width.

This Notice of Location is posted on the center line of the claim.

The claim runs from the location monument on which this notice is posted 1,490 feet in a E'ly direction to the East end line and 10 feet in a W'ly direction to the West end line. The claim boundaries are marked by six monuments, one at each corner and one at the center of each end line. The location monument on which this notice is posted is situated within Section 35, Township 3 South, Range 14 East, GSRB&M, Pinal County, Arizona, and is approximately 2,700 feet South and 1,490 feet West from the SW corner of Section 25, Township 3 South, Range 14 East, GSRB&M, Pinal County, Arizona.

The undersigned claims the ground as depicted on the map which is attached to a copy of this Notice of Location filed in the office of the County Recorder, Pinal County, Florence, Arizona.

The claim has been monumented in accordance with State and Federal law. Corner and location monuments are substantial posts projecting at least four feet above the ground.

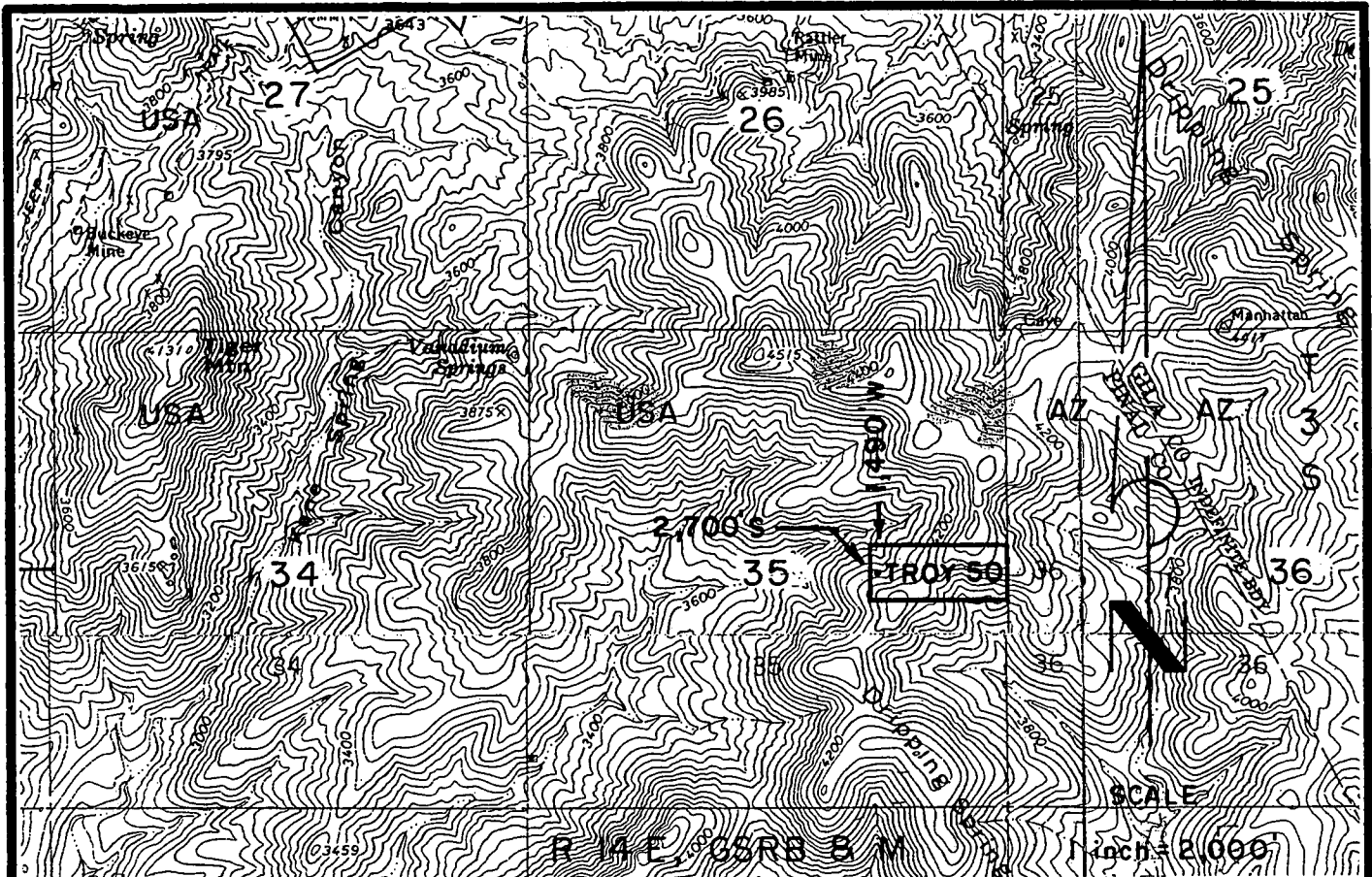
Located, dated, and posted on the ground this 22nd day of FEB., 2004.

Phelps Dodge Exploration Corporation (Owner)

By Joseph B. Beckman (Agent)
Joseph B. Beckman

AMC 341278

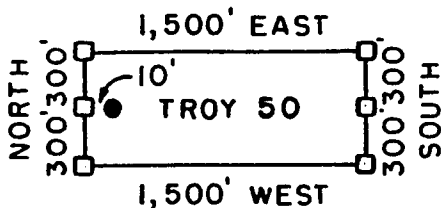
RECORDED
FEB 25 2004
PINAL COUNTY ARIZONA



TROY 50 LODE CLAIM- 600' X 1,500'

PINAL COUNTY, ARIZONA

THE LOCATION MONUMENT OF THIS TROY CLAIM IS TIED TO THE SW CORNER OF SECTION 25, T 3 S-R 14 E, GSRB & M.



- = CLAIM CORNER/END CENTER MONUMENT
- = LOCATION MONUMENT

ALL MONUMENTS ARE 2" X 2" X 5' WOOD POSTS.

PHELPS DODGE
EXPLORATION CORPORATION
ONE NORTH CENTRAL AVENUE
PHOENIX, ARIZONA 85004

ATTACHED TO AND
MADE A PART OF
TROY 50 LOCATION NOTICE
PAGE 2 OF 2

ANR 361278

3^r

When recorded mail to :

RANDAL O WHITE
PHELPS DODGE EXPLORATION CORP
700 W PRINCE RD # 100
TUCSON AZ 85705



OFFICIAL RECORDS OF
PINAL COUNTY RECORDER
LAURA DEAN-LYTTLE

DATE/TIME: 05/13/04 1015
FEE: \$14.00
PAGES: 3
FEE NUMBER: 2004-035208

(The above space reserved for recording information)

CAPTION HEADING

ARIZONA NOTICE OF LOCATION (LODE CLAIM)

ANC 361279

DO NOT DISCARD THIS PAGE. THIS COVER PAGE IS RECORDED AS PART OF YOUR DOCUMENT. THE CERTIFICATE OF RECORDATION WITH THE FEE NUMBER IN THE UPPER RIGHT CORNER IS THE PERMANENT REFERENCE NUMBER OF THIS DOCUMENT IN THE PINAL COUNTY RECORDER'S OFFICE.

2004 MAY 14 P 2:50
L.A. / [unclear]

ARIZONA NOTICE OF LOCATION
(Lode Claim)

NOTICE IS HEREBY GIVEN THAT PHELPS DODGE EXPLORATION CORPORATION, whose mailing address is One North Central Avenue, Phoenix, AZ 85004, by its undersigned agent, makes this location of the TROY 51 lode mining claim, in the Unknown Mining District, Pinal County, Arizona.

The general course of the claim is from East to West, and said claim is located within SE, SW, NE, NW quarter(s) of Section(s) 22, 23, 27, 28, Township 3 South, Range 14 East, GSRB&M, Pinal County, Arizona.

This claim is 1500 feet in length and 600 feet in width.

This Notice of Location is posted on the center line of the claim.

The claim runs from the location monument on which this notice is posted 10 feet in a E'ly direction to the East end line and 1,490 feet in a W'ly direction to the West end line. The claim boundaries are marked by six monuments, one at each corner and one at the center of each end line. The location monument on which this notice is posted is situated within Section 26, Township 3 South, Range 14 East, GSRB&M, Pinal County, Arizona, and is approximately 5,100 feet North and 4,510 feet West from the SW corner of Section 25, Township 3 South, Range 14 East, GSRB&M, Pinal County, Arizona.

The undersigned claims the ground as depicted on the map which is attached to a copy of this Notice of Location filed in the office of the County Recorder, Pinal County, Florence, Arizona.

The claim has been monumented in accordance with State and Federal law. Corner and location monuments are substantial posts projecting at least four feet above the ground.

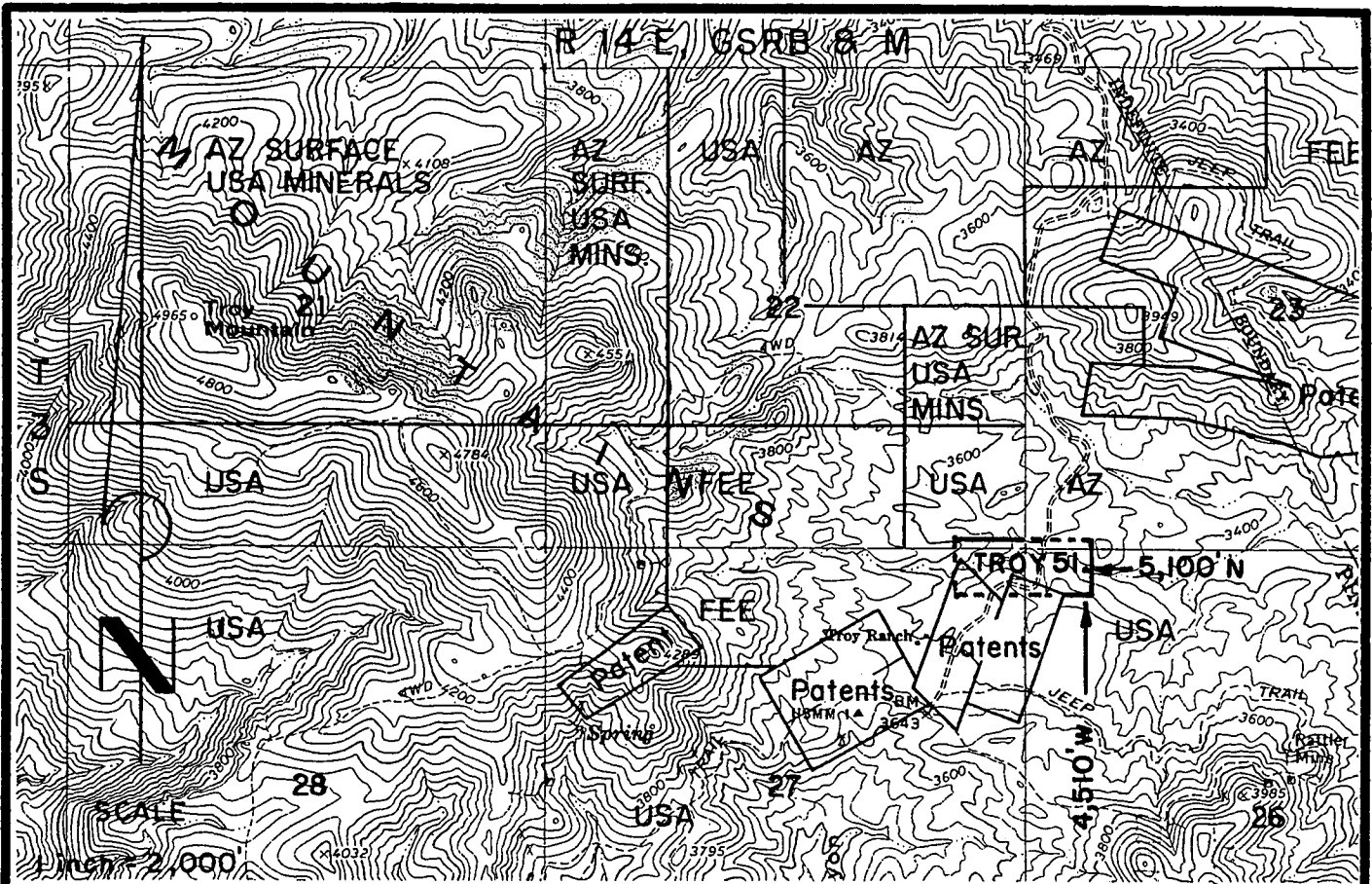
Located, dated, and posted on the ground this 20th day of FEB., 2004.

Phelps Dodge Exploration Corporation (Owner)

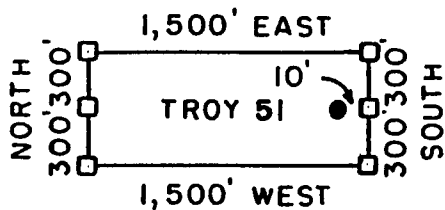
By Joseph B Beckman (Agent)
Joseph B. Beckman

ANC 361279

RECORDED
FEB 25 2004
PINAL COUNTY RECORDER



TROY 51 LODE CLAIM-600' X 1,500'
 PINAL COUNTY, ARIZONA
 THE LOCATION MONUMENT OF THIS TROY CLAIM IS TIED TO
 THE SW CORNER OF SECTION 25, T 3 S-R 14 E, GSRB 8 M.



- = CLAIM CORNER/END CENTER MONUMENT
- = LOCATION MONUMENT

ALL MONUMENTS ARE 2" X 2" X 5' WOOD POSTS.

PHELPS DODGE
 EXPLORATION CORPORATION
 ONE NORTH CENTRAL AVENUE
 PHOENIX, ARIZONA 85004

ATTACHED TO AND
 MADE A PART OF
 TROY 51 LOCATION NOTICE
 PAGE 2 OF 2

AMP 301279

Input Parameters for Geographic Report with Land

System Id = CR

Admin State = AZ

Geo State =

Casetype begins with

Case Disp Txt = AUTHORIZED, CANCELLED, CLOSED, EXPIRED, No Match, PENDING, REJECTED, RELINQUISHED, VOID, WITHDRAWN

Mer Twp Rng = 14 0030S 0140E

Mtrs =

Commodity =

Pending Org =

Section = 022, 023, 024, 025, 026, 027, 032, 035

Total Rows Returned: 3

RUN TIME: 07:35 AM

UNITED STATES DEPARTMENT OF INTERIOR
BUREAU OF LAND MANAGEMENT
GEOGRAPHIC REPORT WITH LAND
Sorted by Serial Number

RUN DATE: 06/02/2004
Page 1 of 1

Adm State: AZ

Serial Number: AZA 027165
Total Case Acres: 1.000

<u>Casetype</u>	<u>Case Disp</u>	14	0030S	0140E	<u>Sect</u>	<u>Sur Typ</u>	<u>Sur Num</u>	<u>Suff</u>	<u>Subdivision</u>	<u>Act Pend</u>
380913	CLOSED				025	FF		1 1	PART OF S2S2SE;	Y

Serial Number: AZA 029473
Total Case Acres: 1.000

<u>Casetype</u>	<u>Case Disp</u>	14	0030S	0140E	<u>Sect</u>	<u>Sur Typ</u>	<u>Sur Num</u>	<u>Suff</u>	<u>Subdivision</u>	<u>Act Pend</u>
837000	CLOSED				022 026	ALIQ			E2W2; E2,NENW,S2;	

Input Parameters for Geographic Report with Land

System Id = CR

Admin State = AZ

Geo State =

Casetype begins with

Case Disp Txt = AUTHORIZED, PENDING

Mer Twp Rng = 14 0030S 0140E

Mtrs =

Commodity =

Pending Org =

Section = 021, 028, 034

Total Rows Returned: 1

RUN TIME: 07:07 AM

UNITED STATES DEPARTMENT OF INTERIOR
BUREAU OF LAND MANAGEMENT
GEOGRAPHIC REPORT WITH LAND
Sorted by Serial Number

RUN DATE: 06/14/2005
Page 1 of 1

Serial Number: AZA 031116AF
Total Case Acres: 8,195.070

<u>Casetype</u>	<u>Case Disp</u>	14	0030S	0140E	<u>Sect</u>	<u>Sur Typ</u>	<u>Sur Num</u>	<u>Suff</u>	<u>Subdivision</u>	<u>Act Pend</u>
220100	PENDING				034	ALIQ			S2SW;	

Input Parameters for Geographic Report with Land

System Id = CR

Admin State = AZ

Geo State =

Casetype begins with

Case Disp Txt = AUTHORIZED, CANCELLED, CLOSED, EXPIRED, No Match, PENDING, REJECTED, RELINQUISHED, VOID, WITHDRAWN

Mer Twp Rng = 14 0040S 0150E

Mtrs =

Commodity =

Pending Org =

Section = 013, 014

Total Rows Returned: 4

RUN TIME: 07:34 AM

UNITED STATES DEPARTMENT OF INTERIOR
BUREAU OF LAND MANAGEMENT
GEOGRAPHIC REPORT WITH LAND
Sorted by Serial Number

RUN DATE: 06/02/2004
Page 1 of 1

Adm State: AZ

Serial Number: AZA 024678
Total Case Acres: 14.220

<u>Casetype</u>	<u>Case Disp</u>				<u>Sect</u>	<u>Sur Typ</u>	<u>Sur Num</u>	<u>Suff</u>	<u>Subdivision</u>	<u>Act Pend</u>
286203	AUTHORIZED	14	0040S	0150E	014	ALIQ			E2NE,SWNE,SENE,E2SW;	

Serial Number: AZA 028128
Total Case Acres: 1.000

<u>Casetype</u>	<u>Case Disp</u>				<u>Sect</u>	<u>Sur Typ</u>	<u>Sur Num</u>	<u>Suff</u>	<u>Subdivision</u>	<u>Act Pend</u>
380913	CLOSED	14	0040S	0150E	014	ALIQ			ALL;	

Serial Number: AZA 031997
Total Case Acres: 2.000

<u>Casetype</u>	<u>Case Disp</u>				<u>Sect</u>	<u>Sur Typ</u>	<u>Sur Num</u>	<u>Suff</u>	<u>Subdivision</u>	<u>Act Pend</u>
380913	PENDING	14	0040S	0150E	013	ALIQ			SE;	Y

Serial Number: AZPHX 0079735
Total Case Acres: 14.220

<u>Casetype</u>	<u>Case Disp</u>				<u>Sect</u>	<u>Sur Typ</u>	<u>Sur Num</u>	<u>Suff</u>	<u>Subdivision</u>	<u>Act Pend</u>
286202	CLOSED	14	0040S	0150E	014	ALIQ			E2NE,SWNE,SENE,E2SW;	

Input Parameters for Geographic Report with Land

System Id = CR

Admin State = AZ

Geo State =

Casetype begins with .

Case Disp Txt = AUTHORIZED, CANCELLED, CLOSED, EXPIRED, No Match, PENDING, REJECTED, RELINQUISHED, VOID, WITHDRAWN

Mer Twp Rng =

Mtrs = 14 0040S 0160E 018

Commodity =

Pending Org =

Section =

Total Rows Returned: 0

RUN TIME: 07:32 AM

**UNITED STATES DEPARTMENT OF INTERIOR
BUREAU OF LAND MANAGEMENT
GEOGRAPHIC REPORT WITH LAND
Sorted by Serial Number**

**RUN DATE: 06/02/2004
Page 1 of 1**

Adm State:

The United States of America,

In all to whom these presents shall come, Greeting:

WHEREAS, a Certificate of the Register of the Land Office at **Phoenix, Arizona**

has been deposited in the General Land Office, whereby it appears that, pursuant to the Act of Congress of May 20, 1862,

"To Secure Homesteads to Actual Settlers on the Public Domain," and the acts supplemental thereto, the claim of

Mark Adams

has been established and duly consummated, in conformity to law, for the **southeast quarter of the southwest quarter and the southwest quarter of the southeast quarter of Section twenty-two and the Lots one, two and three of Section twenty-seven in Township three south of Range fourteen east of the Gila and Salt River Meridian, Arizona, containing one hundred sixty-seven acres and fifty hundredths of an acre,**

according to the Official Plat of the Survey of the said Land, on file in the GENERAL LAND OFFICE:

NOW KNOW YE, That there is, therefore, granted by the UNITED STATES unto the said claimant **the tract of Land above described;** TO HAVE AND TO HOLD the said tract of Land, with the appurtenances thereof, unto the said claimant **and to the heirs and assigns of the said claimant** forever; subject to any vested and accrued water rights for mining, agricultural, manufacturing, or other purposes, and rights to ditches and reservoirs used in connection with such water rights, as may be recognized and acknowledged by the local customs, laws, and decisions of courts; and there is reserved from the lands hereby granted a right of way thereon for ditches or canals constructed by the authority of the United States.

IN TESTIMONY WHEREOF, I, **Franklin D. Roosevelt,**

President of the United States of America, have caused these letters to be made Patent, and the seal of the General Land Office to be hereunto affixed.

GIVEN under my hand, at the City of Washington, the **FOURTH**

(REAL)

day of **NOVEMBER** In the year of our Lord one thousand

nine hundred and **FORTY-TWO** and of the Independence of the

United States the one hundred and **SIXTY-SEVENTH**

By the President:

Franklin D. Roosevelt

By

Ruth W. Talley

Secretary.

R. S. McIntosh

Chief, Patents Division,

Register of the General Land Office.

4-402-tyr.

General Land Office

Mineral Certificate

No.

No.

Phoenix 0311.

The United States of America,

To all to whom these presents shall come, Greeting:

Whereas, In pursuance of the provisions of the Revised Statutes of the United States, Chapter Six, Title Thirty-two, and legislation supplemental thereto, there have been deposited in the General Land Office of the United States the Plat and Field Notes of survey and the Certificate, No. 0311, of the Register of the Land Office at Phoenix, in the Territory of Arizona, accompanied by other evidence whereby it appears that J. B. Newman

did, on the twenty-eighth day of November, A. D. 1908, duly enter and pay for that certain mining claim or premises, known as the Newport and Amended Well lode mining claims,

designated by the Surveyor General as Survey No. 2446, embracing a portion of the unsurveyed public domain, in the Riverside Mining District, in the County of Pinal and Territory of Arizona,

in the District of Lands subject to sale at Phoenix

and bounded, described, and platted as follows, with magnetic variation for the Newport lode claim fourteen degrees east and for the Amended Well lode claim thirteen degrees, thirty minutes east to fourteen degrees east, at all corners:

Beginning for the description of the Newport lode claim, at corner No. 1, a pine post four feet long, four inches square, marked 1 - 2446 - N P., in mound of stones, from which the U. S. Location Monument No. 1, bears south sixty-eight degrees, eight minutes west six hundred forty-four and four-tenths feet distant;

Thence, first course, south forty-four degrees, twenty-five minutes east six hundred fifty feet to corner No. 2, a pine post four feet long, four inches square, marked 2 - 2446 - N P, in mound of stones;

Thence, second course, north twenty-one degrees, five minutes east one thousand five hundred feet to corner No. 3, a pine post four feet long, four inches square, marked 3 - 2446 - N P, in mound of stones;

Thence, third course, north forty-four degrees, twenty-five minutes west three hundred twenty-five feet to a point from which discovery shaft bears south twenty-one degrees, five minutes west two hundred five feet distant; six hundred fifty feet to corner No. 4, a pine post four feet long, four inches square, marked 4 - 2446 - N P, in mound of stones;

Thence, fourth course, south twenty-one degrees, five minutes west one thousand five hundred feet to corner No. 1, the place of beginning; the survey of the lode claim, as above described, extending one thousand five hundred feet in length along said Newport vein or lode;

Beginning, for the description of the Amended Well lode claim, at corner No. 1, a pine post four feet long, four inches square, marked 1 - 2446 - A W., in mound of stones, from which said U. S. Location Monument No. 1, bears south eighty-six degrees, twenty-nine minutes west one thousand one hundred sixty-nine feet distant;

Thence, first course, south sixty-eight degrees, fifty-five minutes east six hundred feet to corner No. 2, a pine post four feet long, four inches square, marked 2 - 2446 - A W., in mound of stones;

Thence, second course, north twenty-one degrees, five minutes east one thousand five hundred feet to corner No. 3, a pine post four feet long, four inches square, marked 3 - 2446 - A W., in mound of stones;

Thence, third course, north sixty-eight degrees, fifty-five minutes west three hundred feet to a point from which discovery shaft bears south twenty-one degrees, five minutes west one hundred ninety-two feet distant; six hundred feet to corner No. 4, a pine post four feet long, four inches square, marked 4 - 2446 - A W., in mound of stones;

Thence, fourth course, south twenty-one degrees, five minutes west one thousand five hundred feet to corner No. 1, the place of beginning; the survey of the lode claim, as above described, extending one thousand five hundred feet in length along said Amended Well vein or lode; the premises, herein granted, containing forty-one and twenty-eight-thousandths acres, more or less.

4462b-1yr1

NOW KNOW YE, That there is therefore hereby granted by the United States unto the said

J. B. Newman

and to his heirs and assigns, the said mining premises hereinbefore described, and not expressly excepted from these presents, and all that portion of the said Newport and Amended Well

vein, lode, or ledge, and of all other veins, lodes, and ledges throughout their entire depth, the tops or apexes of which lie inside of the surface boundary lines of said granted premises in said Survey No. 2446,

extended downward vertically, although such veins, lodes, or ledges in their downward course may so far depart from a perpendicular as to extend outside the vertical side lines of said premises: Provided, That the right of possession to such outside parts of said veins, lodes, or ledges, shall be confined to such portions thereof as lie between vertical planes

drawn downward through the end lines of said Survey No. 2446

so continued in their own direction that such planes will intersect such exterior parts of said veins, lodes, or ledges: And provided further, That nothing herein contained shall authorize the grantee herein to enter upon the surface of a claim owned or possessed by another.

TO HAVE AND TO HOLD said mining premises, together with all the rights, privileges, immunities, and appurtenances of whatsoever nature thereunto belonging unto the said grantee above named

and to his heirs and assigns forever;

subject, nevertheless, to the above-mentioned and to the following conditions and stipulations:

First, That the premises hereby granted, with the exception of the surface, may be entered by the proprietor of any other vein, lode, or ledge, the top or apex of which lies outside of the boundary of said granted premises, should the same in its dip be found to penetrate, intersect, or extend into said premises, for the purpose of extracting and removing the ore from such other vein, lode, or ledge.

Second, That the premises hereby granted shall be held subject to any vested and accrued water rights for mining, agricultural, manufacturing, or other purposes, and rights to ditches and reservoirs used in connection with such water rights as may be recognized and acknowledged by the local laws, customs, and decisions of the courts. And there is reserved from the lands hereby granted a right of way thereon for ditches or canals constructed by the authority of the United States.

Third, That in the absence of necessary legislation by Congress, the Legislature of Arizona, may provide rules for working the mining claim or premises hereby granted, involving easements, drainage, and other necessary means to its complete development.

IN TESTIMONY WHEREOF, I, William H. Taft

President of the United States of America, have caused these letters to be made Patent; and the seal of the General Land Office to be hereunto affixed.

[SEAL]

GIVEN under my hand, at the City of Washington, the twelfth day of July, in the year of our Lord one thousand nine hundred and nine, and of the Independence of the United States the one hundred and thirty-fourth.

By the President:

Wm. H. Taft

By

M. W. Young

Secretary.

LIST NO. 91

ARIZONA

INDEMNITY SCHOOL LAND SELECTIONS,

PHOENIX LAND DISTRICT.

EMBRACING 21,462.74 ACRES.

Patent to contain provisions covering
local conditions and limitations of
Sec. 24, National Water Power Act, June 17,
1908 (35 Stat., 1224), as amended
Act. 27 P. S. 228
Notarized July 13, 1926

Approved July 7, 1926

Approval Noted July 13, 1926

July 15, 1926 To Governor of Arizona, transmitting certified copy. Acknowledged July 24, 1926. 1237239.
" " To Register, Phoenix, transmitting copy of list. Ltr. 23, 1926. 1237239.
" " To Forester, Forest Service, advising of approval of selection in lieu of land in National Forest.
March 10, 1927 To Director, National Park Service, notice of approval of selection in lieu of school sections in Grand Canyon National Park.

APPROVED LIST NO. 91 OF

EXHIBITING the tracts selected by the State of ARIZONA in the school lands, or losses to its grant for the support of Common Schools, assigned as bases for the (36 Stat., 557).

Table with columns: CAUSE OF LOSS, DESCRIPTION OF BASES, SECTION, TOWNSHIP, RANGE, MERIDIAN, AREA OF TRACTS, TOTAL AREA OF BASES. Includes entries for Grand Canyon National Park and Grand Canyon National Park.

Total 21,462 74

SCHOOL INDEMNITY LANDS:

Land District, in lieu of, or as indemnity for, the corresponding sections, which were made under the provisions of the Act of Congress approved June 20, 1910

Table with columns: DATE OF SELECTION, NUMBER OF LOTS, DESCRIPTION OF TRACTS SELECTED, SECTION, TOWNSHIP, RANGE, MERIDIAN, AREA OF TRACTS, TOTAL AREA OF BASES. Includes entries for various dates from 1924 to 1925.

Total 21,462 74

APPROVED LIST NO. 91 OF

SCHOOL INDEMNITY LANDS.

EXHIBITING the tracts selected by the State of ARIZONA in the Land District, in lieu of, or as indemnity for, the corresponding school lands, or losses to its grant for the support of Common Schools, assigned as bases for the lands which were made under the provisions of the Act of Congress approved June 25, 1910 (36 Stat., 557).

176
528
170

CAUSE OF LOSS	DESCRIPTION OF BASES	SECTION	TOWNSHIP	RANGE	MERIDIAN	AREA OF TRACTS Acres	TOTAL AREA of Bases Acres	DATE OF SELECTION	NUMBER OF LOTS	DESCRIPTION OF TRACTS SELECTED	SECTION	TOWNSHIP	RANGE	MERIDIAN	AREA OF TRACTS Acres	TOTAL AREA of Bases Acres
	Brought forward						7,902 60			Brought forward					7,902 60	
Grand Canyon National Park	SE 1/4 SW 1/4, part of NE 1/4 SE 1/4	32	32 N.	2 E.	G. 48 R.	66 16										
Mineral classification	Part of NW 1/4 SW 1/4	2	32 N.	4 E.	"	11 83										
	SW 1/4, NW 1/4 SE 1/4, S 1/4 SE 1/4	16	15 N.	13 W.	"	280 00	357 99	Jan 1, 1923	055672	Lots 3, 4, W 1/2 SW 1/4, SW 1/4 SW 1/4	12	11 N.	3 E.	G. 48 R.	357 99	
	SW 1/4 SW 1/4	16	13 N.	8 W.	"		40 00	Jan 27, 1923	055720	SE 1/4 SW 1/4	15	5 S.	13 E.	"	40 00	
Maricopa Indian Reservation	Part of SE 1/4 SW 1/4	36	26 N.	12 W.	"	16 98										
	Part of NE 1/4 SE 1/4	36	26 N.	12 W.	"	27 24										
	Part of SW 1/4 SE 1/4	36	26 N.	12 W.	"	21 92										
	Part of SE 1/4 SE 1/4	36	26 N.	12 W.	"	5 88										
	Lot 2	2	28 N.	14 W.	"	43 72										
	Part of lot 3	2	28 N.	14 W.	"	43 16	158 90	Jan 19, 1923	055727	Lots 1, 2, E 1/2 NW 1/4	18	5 S.	1 E.	"	158 90	
Papago Indian Reservation	N 1/2 SW 1/4, SE 1/4 SW 1/4, W 1/2 SW 1/4, SW 1/4 SW 1/4 and part of SW 1/4 SW 1/4	32	14 S.	2 W.	"	279 61										
	Part of NE 1/4 SW 1/4	32	14 S.	2 W.	"	36 64	319 61	Jan 31, 1923	055739	N 1/2 SW 1/4, SE 1/4 SW 1/4, SW 1/4, lot 5	3	24 S.	25 E.	"	319 61	
	Part of NE 1/4 SW 1/4	36	16 S.	1 W.	"	3 36										
University selection (act February 18, 1861)	E 1/2 NW 1/4, S 1/2 SW 1/4	32	20 N.	6 E.	"		160 00	Jan 27, 1923	055793	E 1/2 NW 1/4, S 1/2 SW 1/4	23	5 N.	2 E.	"	160 00	
										reserving unto the United States, its permittees or licensees, the right to enter upon, occupy and use, any or all of that portion of the NE 1/4 SW 1/4 Sec. 23, T. 5 N., R. 2 E., lying within 20 feet of the center line of the transmission line right of way of the Pacific Gas and Electric Company for the purposes provided in the act of June 18, 1900 (31 Stat., 1063), and subject to the conditions and limitations of Sec. 24 of said act.						
Mineral classification	W 1/2 SW 1/4	36	17 N.	14 W.	"	80 00	80 00	Jan 21, 1923	055794	N 1/2 NE 1/4	12	4 S.	15 E.	"	80 00	
	W 1/2 NW 1/4	36	17 N.	14 W.	"	80 00	80 00	"	"	E 1/2 SW 1/4	11	4 S.	15 E.	"	80 00	
	S 1/2 NE 1/4	2	20 N.	12 W.	"	80 00	80 00	"	"	S 1/2 SW 1/4	9	4 S.	15 E.	"	80 00	
	S 1/2 NW 1/4	2	20 N.	12 W.	"	80 00	80 00	"	"	N 1/2 SW 1/4	8	4 S.	15 E.	"	80 00	
	Lot 4 and part of lot 2	2	20 N.	12 W.	"	40 10	40 10	"	"	Lot 6	6	4 S.	25 E.	"	40 10	
	Lot 3 and part of lot 2	2	20 N.	12 W.	"	40 83	40 83	"	"	Lot 2	5	4 S.	15 E.	"	40 83	
	S 1/2 SW 1/4	32	20 N.	12 W.	"	80 00	80 00	"	"	S 1/2 SE 1/4	1	4 S.	15 E.	"	80 00	
	N 1/2 SW 1/4	32	20 N.	12 W.	"	80 00	80 00	"	"	N 1/2 NW 1/4	33	3 S.	15 E.	"	80 00	
	SE 1/4 SE 1/4	32	20 N.	12 W.	"	40 00	40 00	"	"	SW 1/4 NW 1/4	10	3 S.	15 E.	"	40 00	
	SW 1/4 SE 1/4	32	20 N.	12 W.	"	40 00	40 00	"	"	NW 1/4 NW 1/4	9	3 S.	15 E.	"	40 00	
	NW 1/4 SE 1/4	32	20 N.	12 W.	"	40 00	40 00	"	"	SE 1/4 NE 1/4	8	3 S.	15 E.	"	40 00	
	NE 1/4 SE 1/4	32	20 N.	12 W.	"	40 00	40 00	"	"	NE 1/4 NE 1/4	7	3 S.	15 E.	"	40 00	
	S 1/2 SW 1/4, SW 1/4 SW 1/4	36	3 N.	18 W.	"	320 00	440 00	Jan 3, 1923	055950	NE 1/4, SW 1/4, N 1/2 SW 1/4, SW 1/4 SW 1/4	21	16 S.	7 E.	"	440 00	
	N 1/2 SW 1/4, SW 1/4 SW 1/4	36	4 N.	18 W.	"	120 00	40 00	"	"	SW 1/4 NW 1/4	27	16 S.	7 E.	"	40 00	
	SE 1/4 SW 1/4	16	6 N.	4 W.	"		160 00	"	"	W 1/2 NW 1/4, SW 1/4 SW 1/4, SW 1/4 SW 1/4	24	16 S.	7 E.	"	160 00	
	SW 1/4 SW 1/4	16	10 N.	5 W.	"		40 00	"	"	SW 1/4 SW 1/4	26	16 S.	7 E.	"	40 00	
	All of	36	23 S.	23 E.	"		640 00	Jan 1, 1923	055984	All of	20	5 N.	3 E.	"	640 00	
	N 1/2 NE 1/4, SW 1/4 NE 1/4, W 1/2 NE 1/4, N 1/2 NW 1/4, SW 1/4 NW 1/4	32	23 S.	24 E.	"		320 00	Jan 1, 1923	055986	N 1/2	28	5 N.	3 E.	"	320 00	
	SW 1/4, SE 1/4 NW 1/4, part of SE 1/4 NE 1/4	32	23 S.	24 E.	"	207 56										
	SW 1/4 NW 1/4, SW 1/4 NE 1/4, part of lot 1	2	18 S.	10 E.	"	112 44	320 00	Jan 1, 1923	056027	N 1/2	29	5 N.	3 E.	"	320 00	

DEPARTMENT OF THE INTERIOR

GENERAL LAND OFFICE

Washington, D. C., May 25, 1926.

This certifies that the tracts of land described in the foregoing list have been carefully examined and compared with the township plats and tract books in this office, and the same have been found to be subject to selection by the State of Arizona, under its grant for the purpose stated, being free from conflicts or other adverse claims of record; that a portion of the $\frac{E}{2}$ $\frac{W}{2}$ Sec. 23, T. 5-N., R. 2-E., selected in List No. 055793, is embraced in a power-site reserve made May 16, 1921, prior to the filing of the State's application for the land, and the selection is subject to Sec. 24 of the Federal water power act; that the $\frac{E}{2}$ $\frac{W}{2}$ Sec. 12, T. 4-S., R. 15-E., selected in List No. 055794, and the $\frac{E}{2}$ $\frac{W}{2}$ Sec. 1 of said T. 4-S., R. 15-E., selected in List No. 055795, were withdrawn by Executive order of October 23, 1924, for a power-site reserve, but as these selections were perfected prior to the reservation for water power purposes they are not affected thereby; that the remaining selections are not embraced in any subsisting withdrawal or reservation of record and that reports have been received from the Geological Survey, or from inspectors, indicating that these selected lands are not valuable for coal or other minerals.

Mary L. Hindley
Recorder.

Approved:

J. R. Dudley
Chief, Division "F"

wjst

DEPARTMENT OF THE INTERIOR

GENERAL LAND OFFICE

Washington, D. C., *July 2, 1926.*

It is hereby certified that the tracts described in this list, No. 91, are embraced in the original lists now on file in this office, of lands selected by the State of Arizona, pursuant to the laws of said State, in the Phoenix land district, as indemnity for losses in the sections and townships named, which school-land indemnity selections are authorized by the act of Congress cited.

It is further certified that the lands reported lost or deficient in said list and those selected in lieu thereof have been examined and compared with the township plats and tract books in this office; that the indemnity lands claimed have been found to be properly due the townships for which they were selected, and the selected lands are shown to be subject to such selection, being surveyed public lands, not mineral in character, within the limits of said State, and free from adverse claims of record.

It is, therefore, recommended that the said list, embracing 21,662.74 acres, be approved subject to any valid interfering rights existing at date of selection, but reserving unto the United States rights of way over and across said selected lands for ditches or canals constructed by their authority, all as directed and required by the act of Congress approved August 30, 1890 (26 Stat., 391), and as to lot 4, Sec. 2,

3. 16 N., R. 2 W., embraced in list No. 058262, subject to such rights as the Mountain States Telephone and Telegraph Company may have under its right of way for telephone and telegraph line, under the provisions of the act of March 4, 1911 (36 Stat., 1853-1854).

William Gray
Commissioner.

DEPARTMENT OF THE INTERIOR
OFFICE OF THE SECRETARY

Washington, D. C. JUL - 7 1926

The foregoing selections, embracing 21,462.74 acres, are hereby approved subject to any valid interfering rights existing at date of selection, but excepting and reserving unto the United States rights of way over and across said selected lands for ditches or canals constructed by their authority, all as directed and required by the act of Congress approved August 30, 1890 (26 Stat., 391), and as to Lot 4, Sec. 2, T. 16 N., R. 2 W., embraced in List No. 058262, subject to such rights as the Mountain States Telephone and Telegraph Company may have under its right of way for telephone and telegraph line, under the provisions of the act of March 4, 1911 (36 Stat., 1853-1854).

FILED
MAY

William Gray

LIST NO. 177

INDEMNITY SCHOOL LAND SELECTIONS

PHOENIX, ARIZONA, LAND DISTRICT

EMBRACING 7.029.08 ACRES

Approved AUG 29 1938, 1938

LET "F"

To Division "O" for notation AUG 30 1938

Notation completed by "O" *Sept 14 1938*

Certified copy to State Land Commissioner SEP 14 1938

Carbon copy to Register SEP 14 1938

Photo copies to Forest SEP 14 1938

Grazing Division advised SEP 14 1938

Register reports receipt *Sept 27 1938*

Noted on Ind. Cards Sept 26 1938 - SEC

APPROVED LIST NO.

OF SCHOOL INDEMNITY LANDS

EXHIBITING the tracts selected by the State of *Arkansas* in the *Land District*, in lieu of, or as indemnity for, the corresponding school lands, or losses to its grant for the support of common schools, assigned as bases for the selections, which were made under the provisions of the Act of Congress approved June 20, 1910 (36 Stat. 537).

Land District, in lieu of, or as indemnity for, the corresponding school lands, or losses to its grant for the support of common schools, assigned as bases for the selections, which were made under the provisions of the Act of Congress approved June 20, 1910 (36 Stat. 537).

CAUSE OF LOSS	DESCRIPTION OF BASES	ACRES	SECTION	RANGE	COUNTY	AMOUNT	TOTAL AMOUNT
						Brought Forward	2,004 91
National Forest	NE _{1/2} SW ₂	36	17 S	10 E	G. H.	40 00	
	Part of SE _{1/2} SE ₂	30	17 S	10 E	"	88	
	NW ₂ SW ₂	36	17 S	10 E	"	40 00	
	Part of SE _{1/2} SE ₂	30	17 S	10 E	"	98	
	SW ₂ SW ₂	36	17 S	10 E	"	40 00	
	Part of SE _{1/2} SE ₂	30	17 S	10 E	"	1 09	
	SE _{1/2} SW ₂	36	17 S	10 E	"	40 00	
	Part of SE _{1/2} SE ₂	30	17 S	10 E	"	1 30	
	N _{1/2} SE ₂ , SW ₂ SE ₂	36	12 S	10 E	"	120 00	284 15
First Form Withdrawal	SE _{1/2} NE ₂ , N _{1/2} SW ₂	2	10 N	18 W	"	1 00	
Indian Reservation	Part of SW ₂ SE ₂	2	7 N	21 W	"	16 46	
	Part of lot 3	2	8 N	20 W	"	21 37	
	S _{1/2} SW ₂ , SE ₂	2	10 N	18 W	"	240 00	
	Part of lot 1	2	10 N	18 W	"	40 00	
	Part of lot 1	2	10 N	18 W	"	02	
	Part of lot 2	2	10 N	18 W	"	39 92	
	Part of lot 3	2	10 N	18 W	"	06	479 83
National Forest	NE ₂ NE ₂	36	12 S	17 E	"	40 00	
Indian Reservation	NW ₂ NE ₂	36	12 S	17 E	"	40 00	
	Part of lot 5	2	3 S	2 E	"	10	
	Part of lot 6	2	3 S	2 E	"	01	
National Forest	SW ₂ NE ₂	36	12 S	17 E	"	40 00	
Indian Reservation	Part of lot 8	2	3 S	2 E	"	08	
National Forest	SE ₂ NE ₂ , E _{1/2} SE ₂	36	12 S	17 E	"	120 00	
	W _{1/2} and W _{1/2} SE ₂	36	12 S	17 E	"	400 00	640 19
	All	36	23 S	11 E	"	640 00	
	All	16	23 S	11 E	"	640 00	
	NE ₂	16	4 N	30 E	"	160 00	
	NW ₂	16	4 N	30 E	"	160 00	
	SW ₂ ; N _{1/2} SE ₂ ; SW ₂ SE ₂	16	4 N	30 E	"	280 00	
	SE ₂ SE ₂	16	4 N	30 E	"	40 00	640 00
	NE ₂ and N _{1/2} SE ₂	32	23 S	21 E	"	240 00	
	NW ₂	16	23 S	19 E	"	160 00	
	N _{1/2} SW ₂	16	23 S	19 E	"	80 00	480 00
	NE ₂ ; S _{1/2} ; W _{1/2} NW ₂	32	17 N	1 E	"	560 00	
	TOTAL,						7,029 08

DATE	DESCRIPTION OF TRACTS SELECTED	ACRES	SECTION	RANGE	COUNTY	AMOUNT	TOTAL AMOUNT
						Brought Forward	2,449 21
19, 1934	(Continued) Lot 1	19	17 S	10 E	G. H.	40 00	
	Lot 2	19	17 S	10 E	"	40 00	
	Lot 3	19	17 S	10 E	"	41 00	
	Lot 4	19	17 S	10 E	"	41 20	
	E _{1/2} NW ₂ , NE ₂ SW ₂	19	17 S	10 E	"	120 00	284 15
19, 1934	W _{1/2} SE ₂ , SE ₂ SE ₂	18	9 N	30 E	"	120 00	
	Lot 4	1	8 N	29 E	"	30 00	
	SW ₂ NW ₂ ; SW ₂ ; W _{1/2} SE ₂	1	8 N	29 E	"	200 00	
	NW ₂ NW ₂	12	8 N	29 E	"	40 00	479 83
19, 1934	NE ₂ NE ₂	36	22 S	3 E	"	40 00	
	Lot 1	4	3 S	2 E	"	40 11	
	Lot 2	4	3 S	2 E	"	40 00	
	SE ₂ NE ₂ , W _{1/2} NE ₂	22	3 S	14 E	"	120 00	
	S _{1/2} and S _{1/2} NE ₂	4	3 S	2 E	"	400 00	640 19
19, 1934	All	156	22 S	19 E	"	640 00	
19, 1934	All	149	23 S	11 E	"	640 00	
9, 1934	SE ₂	28	8 S	18 E	"	160 00	
	SW ₂	27	8 S	18 E	"	160 00	
	E _{1/2} NE ₂ ; N _{1/2} SE ₂ ; SW ₂ SE ₂ ; N _{1/2} SW ₂	21	7 S	18 E	"	280 00	
	NW ₂ NW ₂	20	7 S	18 E	"	40 00	640 00
21, 1934	NE ₂ and N _{1/2} SE ₂	154	25 S	17 E	"	240 00	
	E _{1/2} W _{1/2}	17	33 S	31 E	"	280 00	
	N _{1/2} NE ₂	28	4 S	31 E	"	80 00	480 00
1934	N _{1/2} ; SW ₂ ; W _{1/2} SW ₂	3	9 S	9 E	"	280 00	
	TOTAL						7,029 08

APPROVED LIST NO. 179

OF SCHOOL INDEMNITY LANDS

EXHIBITING the tracts selected by the State of *Arizona* in the *1st* Land District, in lieu of, or as indemnity for, the corresponding school lands or losses to the grant for the support of common schools, assigned as bases for the selections, which were made under the provisions of the Act of Congress approved June 20, 1910 (36 Stat. 557)

Class of Land	Description	Acres	Section	Range	Township	Area	Section	Range	Township	Total Area of Base	Total Area of Indemnity
Indian Reservation	SE ₁ NE ₂ SE ₂ NE ₂ NE ₂	10	1 E	1 N	10 S	40 00	29	1 E	10 S	280 00	280 00
	NW ₂ NE ₂ Part of lot 1	40	6 E	7 N	10 S	40 00	4	5 S	13 E	40 00	40 00
	NW ₂ NE ₂ Part of lot 1	40	6 E	7 S	10 S	12 05	4	5 S	13 E	40 00	12 05
	N ₂ NW ₂	40	6 E	7 S	10 S	50 00	4	5 S	13 E	40 00	50 00
	SW ₂ NE ₂ Part of lot 1	40	6 E	7 S	10 S	40 00	4	5 S	13 E	40 00	40 00
	SW ₂ NE ₂ Part of lot 1	40	6 E	7 S	10 S	12 05	4	5 S	13 E	40 00	12 05
	SE ₂ NE ₂ Part of lot 3	40	6 E	7 S	10 S	40 00	4	5 S	13 E	40 00	40 00
	SE ₂ NE ₂ Part of lot 3	40	6 E	7 S	10 S	12 07	4	5 S	13 E	40 00	12 07
	S ₂ NW ₂ ; SW ₂ ; N ₂ SE ₂ ; SW ₂ SE ₂	36	6 E	7 S	10 S	360 00	4	5 S	13 E	360 00	648 16
	SE ₂ SE ₂	36	6 E	7 S	10 S	40 00	4	5 S	13 E	40 00	40 00
Fractional Township	Deficiency	20	4 W	20 N	200 00	9	17 S	32 E	200 00	200 00	200 00
	Deficiency	20	5 W	20 N	120 00	9	17 S	32 E	120 00	120 00	120 00
	Deficiency	20	3 W	20 N	44 90	10	17 S	32 E	53 95	453 95	453 95
	Deficiency	20	9 W	20 N	9 05	10	17 S	32 E	80 00	453 95	453 95
	Deficiency	20	5 W	20 N	80 00	10	17 S	32 E	80 00	453 95	453 95
Mineral Classification Fractional Township	Part of lot 2	2	10 W	20 N	4 50	14	14 E	27 E	40 00	40 00	40 00
	Deficiency	20	14 W	20 N	6 24	14	14 E	27 E	40 00	40 00	40 00
National Forest Fractional Township	Part of NE ₂ SE ₂	10	1 E	20 N	8 24	14	14 E	27 E	40 00	40 00	40 00
	Deficiency	20	15 W	20 N	8 24	14	14 E	27 E	40 00	40 00	40 00
Mineral Classification Patented Entry	Part of lot 4	2	15 W	20 N	2 80	14	14 E	27 E	40 00	40 00	40 00
	Part of lot 2	2	16 W	20 N	18 12	14	14 E	27 E	40 00	40 00	40 00
Fractional Township	Part of lot 2	2	16 W	20 N	19 67	14	14 E	27 E	40 00	40 00	40 00
	Deficiency	20	16 W	20 N	7 52	14	14 E	27 E	40 00	40 00	40 00
	Deficiency	20	20 W	20 N	12 81	14	14 E	27 E	40 00	40 00	40 00
National Forest Administrative Site	Deficiency	20	20 W	20 N	80 00	14	14 E	27 E	40 00	40 00	40 00
	Deficiency	20	20 W	20 N	6 40	14	14 E	27 E	40 00	40 00	40 00
National Forest Administrative Site	Deficiency	20	21 W	20 N	8 64	14	14 E	27 E	40 00	40 00	40 00
	Part of NE ₂ SE ₂	10	1 E	20 N	10	14	14 E	27 E	40 00	40 00	40 00
Fractional Township	Part of lot 3	2	2 W	21 N	24 86	14	14 E	27 E	40 00	40 00	40 00
	Deficiency	20	21 W	20 N	120 00	14	14 E	27 E	40 00	40 00	40 00
Executive Order No. 5339	N ₂ NE ₂ SW ₂ NE ₂	10	15 W	35 N	120 00	12	10 S	30 E	120 00	120 00	120 00
	NE ₂ NW ₂	10	15 W	35 N	40 00	14	11 E	2 E	40 00	40 00	40 00
	N ₂ NW ₂ ; SE ₂ NW ₂ ; S ₂	10	15 W	35 N	440 00	13	11 S	31 E	440 00	600 00	600 00
National Forest	Part of SE ₂ SE ₂	36	10 E	12 S	32	18	17 S	10 E	40 00	40 00	40 00
	NE ₂ NE ₂	36	16 E	12 S	40 00	18	17 S	10 E	40 00	40 00	40 00
	Part of SE ₂ SE ₂	36	16 E	12 S	29	18	17 S	10 E	40 00	40 00	40 00
	NW ₂ NE ₂	36	16 E	12 S	40 00	18	17 S	10 E	40 00	40 00	40 00
	Part of SE ₂ SE ₂	36	16 E	12 S	87	18	17 S	10 E	40 00	40 00	40 00
	SW ₂ NE ₂	36	16 E	12 S	40 00	18	17 S	10 E	40 00	40 00	40 00
	Part of SE ₂ SE ₂	36	16 E	12 S	73	18	17 S	10 E	40 00	40 00	40 00
	SE ₂ NE ₂	36	16 E	12 S	40 00	18	17 S	10 E	40 00	40 00	40 00
	Part of SE ₂ SE ₂	36	16 E	12 S	79	18	17 S	10 E	40 00	40 00	40 00
	NW ₂	36	16 E	12 S	160 00	18	17 S	10 E	160 00	322 80	322 80

DEPARTMENT OF THE INTERIOR

GENERAL LAND OFFICE

WASHINGTON, D. C.

AUG 24 1938

It is hereby certified that the tracts described in this list, No. 179, are embraced in the original lists on file in this office, of lands selected by the State of Arizona, pursuant to the laws of that State, in the Phoenix land district, as indemnity for leases in the sections and townships named, which school land indemnity selections are authorized by the act of Congress cited.

It is further certified that the lands reported lost or deficient in said list and those selected in lieu thereof, have been examined and compared with the township plat and tract books in this office; that the indemnity lands claimed have been found to be properly due the townships for which they are selected, and the selected lands are shown to be subject to such selection, being surveyed public lands within the limits of said State and free from adverse claims of record. Reports have been received from the Geological Survey and from Special Agents, after field investigation suggested by the Geological Survey, indicating that the selected lands are not valuable for coal or other minerals. Part of the selected lands was temporarily withdrawn by departmental order of July 9, 1934, in connection with the act of June 14, 1934 (48 Stat. 960), defining the boundaries of the Navajo Indian Reservation, which withdrawal was made subject to existing valid rights, but as such selections were completed prior to this withdrawal they are not affected thereby (259 U. S. 228). In view of the withdrawal of July 9, 1934, such selected lands are not affected by the withdrawal made by Executive Order No. 6918 of November 26, 1934, temporarily withdrawing all vacant, unreserved, unappropriated public lands in Arizona from settlement, location, sale, or entry in furtherance of the purposes of the act of June 28, 1934 (48 Stat. 1269), which withdrawal was made subject to existing valid rights. The remainder of these selections was completed prior to the withdrawal of November 26, 1934, and is therefore not adversely affected thereby (235 U. S. 385). Some of the selected lands were included in Grazing District No. 3 established July 14, 1938, and Grazing District No. 4 established February 14, 1936, but as the selections were completed prior thereto they are not affected thereby. The selected lands are not embraced in any other subsisting withdrawal or reservation of record.

It is therefore recommended that this list, embracing 7,029.68 acres, be approved subject to any valid intervening rights existing at date of selection; but reserving and reserving to the United States rights of way over and across said lands for ditches or canals constructed by authority of the United States, as directed and required by the act of Congress approved August 30, 1890 (26 Stat. 391).

Antoinette F. ...
Acting Commissioner.

Approved:

AUG 24 1938

Dean L. Chapman
Assistant Secretary.

LIST NO. 208

INDEMNITY SCHOOL LAND SELECTIONS

PREMISE, ARIZONA

LAND DISTRICT

EMBRACING 19,879.70 ACRES

Approved OCT 2 1940, 193

U.S. DEPARTMENT OF THE INTERIOR

To Div. 5 for notation OCT 14 1940

Notations completed in 50 *Oct 15, 1940*

Certified copy to State OCT 23 1940

State reports receipt NOV 12 1940

Carbon copy to Bureau OCT 24 1940

Register reports receipt NOV 8 1940

Plans copies to Bureau OCT 24 1940

List sent to John Smith Oct 15, 1940 R.E.S.T.

103

103
OAB

DEPARTMENT OF THE INTERIOR
GENERAL LAND OFFICE

Washington, D. C.

SEP 27 1934

It is hereby certified that the tracts described in this list, No. 208, are embraced in the original lists on file in this office, of lands selected by the State of Arizona, pursuant to the laws of that State, in the Phoenix land district, as indemnity for losses in the sections and townships named, which school land indemnity selections are authorized by the act of Congress cited.

It is further certified that the lands reported lost or deficient in this list and those selected in lieu thereof have been examined and compared with the township plats and tract books in this office; that the indemnity lands claimed have been found to be properly due the townships for which they are selected, and the selected lands are shown to be subject to such selections, being surveyed public lands within the limits of the State and free from adverse claims of record. Reports have been received from the Geological Survey and from Special Agents after field investigations suggested by the Geological Survey, indicating that the selected lands are not valuable for coal or other minerals.

One of the selections includes lands which were temporarily withdrawn by Departmental order of July 9, 1934, in connection with the act of June 14, 1934 (48 Stat. 960), defining the boundaries of the Navajo Indian Reservation, which withdrawal was made subject to existing valid rights. The selection was filed and allowed prior to the withdrawal but completed after the date thereof.

However, in view of the decision in the case of Phoenix 074345, approved by the Department July 13, 1935, the withdrawal is not considered a bar to the approval of the selection. In view of the withdrawal of July 9, 1934, this selection is not affected by the withdrawal made by Executive Order No. 6910, of November 26, 1934, temporarily withdrawing all vacant, unreserved, unappropriated public lands in Arizona from settlement, location, sale or entry in furtherance of the purposes of the act of June 28, 1934 (48 Stat. 1269), which withdrawal was made subject to existing valid rights.

Some of the selections were filed and allowed prior to the withdrawal of November 26, 1934, but completed after the date thereof. In view of Departmental decision dated April 4, 1935 (55 I. D. 249), such withdrawal is not considered a bar to the approval of the selections. The remainder of the selections was completed prior to the withdrawal of November 26, 1934, and is, therefore, not adversely affected thereby (255 U. S. 228). Some of the selected lands are located within grazing districts, established subsequent to the filing and completion of the selections. The selected lands are not embraced in any other subsisting withdrawal or reservation of record.

It is, therefore, recommended that this list embracing 18,679.70 acres be approved subject to any valid intervening rights existing at date of selection, but accepting and reserving unto the United States rights of any ever and again the selected lands, for ditches or canals constructed by its authority, all as directed and required by the act of Congress approved August 31, 1908 (36 Stat. 381).

Handwritten signature

Approved: 667 - 2 934
W. C. ...
Assistant Secretary

The United States of America,

To all to whom these presents shall come, Greeting:

WHEREAS, under the provisions of Section 2 of the Act of June 20, 1934 (48 Stat., 1543), entitled "An Act to stop injury to the public grazing lands by preventing overgrazing and soil deterioration, to provide for their orderly use, improvement, and development, to stabilize the livestock industry dependent upon the public range, and for other purposes," as amended by Section 3 of the Act of June 20, 1936 (49 Stat., 1976), the State of Arizona, in exchange for certain other lands situated in said State, has selected the following described tracts of land:

Gila and Salt River Meridian, Arizona.

T. 6 S., R. 16 E.,

sec. 25, NW $\frac{1}{4}$, E $\frac{1}{2}$, NE $\frac{1}{4}$ SW $\frac{1}{4}$ and
NW $\frac{1}{4}$ SW $\frac{1}{4}$;

sec. 29, S $\frac{1}{2}$ SW $\frac{1}{4}$;

sec. 31, lots 3 and 4, SE $\frac{1}{4}$ SW $\frac{1}{4}$, E $\frac{1}{2}$ SW $\frac{1}{4}$,
SE $\frac{1}{4}$ and SE $\frac{1}{4}$ SW $\frac{1}{4}$;

T. 5 S., R. 14 E.,

sec. 5, lot 2, SE $\frac{1}{4}$ SW $\frac{1}{4}$ and NE $\frac{1}{4}$ SW $\frac{1}{4}$;

sec. 15, S $\frac{1}{2}$ SW $\frac{1}{4}$ and W $\frac{1}{2}$ SW $\frac{1}{4}$;

sec. 17, lots 1, 2, 3 and 4, E $\frac{1}{2}$, SE $\frac{1}{4}$ SW $\frac{1}{4}$,
E $\frac{1}{2}$ SW $\frac{1}{4}$ and SE $\frac{1}{4}$ SW $\frac{1}{4}$;

sec. 18, lots 5, 6, 7, 8 and 9, and SE $\frac{1}{4}$ SW $\frac{1}{4}$;

sec. 20, NE $\frac{1}{4}$ and SE $\frac{1}{4}$ SW $\frac{1}{4}$;

sec. 21, E $\frac{1}{2}$ and W $\frac{1}{2}$ SW $\frac{1}{4}$;

sec. 23, W $\frac{1}{2}$ SW $\frac{1}{4}$, NE $\frac{1}{4}$ SW $\frac{1}{4}$ and NE $\frac{1}{4}$ SW $\frac{1}{4}$;

The areas described, contain in the aggregate, 2,695.14 acres, according to the Official Plats of the Surveys of the said lands, on file in the Bureau of Land Management.

NOW KNOW YE, That the UNITED STATES OF AMERICA, in consideration of the premises, and in conformity with the said Acts of Congress, HAS GIVEN AND GRANTED, and by these presents DOES GIVE AND GRANT, unto the said State of Arizona, in fee simple, the tracts of land above described; TO HAVE AND TO HOLD the same, together

with all the rights, privileges, immunities, and appurtenances, of whatsoever nature, thereto belonging, unto the said State of Arizona, and to its assigns forever; subject to any vested and accrued water rights for mining, agricultural, manufacturing, or other purposes, and rights to ditches and reservoirs used in connection with such water rights, as may be recognized and acknowledged by the local customs, laws, and decisions of courts; and there is reserved from the lands hereby granted, a right of way thereon for ditches or canals constructed by the authority of the United States.

Reserving, also, to the United States all minerals in the lands so granted, together with the right to prospect for, mine, and remove the same as authorized by the provisions of said Section 3 as amended as aforesaid.

Excepting and reserving, also, to the United States, pursuant to the provisions of the Act of August 1, 1940 (50 Stat., 755), all uranium, thorium or any other material which is or may be determined to be peculiarly essential to the production of fissionable materials, whether or not of commercial value, together with the right of the United States through its authorized agents or representatives at any time to enter upon the land and prospect for, mine, and remove the same.

IN TESTIMONY WHEREOF, the undersigned authorized officer of the Bureau of Land Management, in accordance with the provisions of the Act of June 17, 1940 (52 Stat., 476), has, in the name of the United States, caused these letters to be made Patent, and the Seal of the Bureau to be hereunto affixed.

[SEAL]

GIVEN under my hand, in the District of Columbia, the **TWENTY-NINTH** day of **MAY** in the year of our Lord one thousand nine hundred and **FIFTY** and of the Independence of the United States the one hundred and **SEVENTY-FOURTH**.

For the Director, Bureau of Land Management.

D. M. A. O'Connell

LIST NO: 207

INDEMNITY SCHOOL LAND SELECTIONS

PREMISE, ARIZONA

LAND DISTRICT

EMBRACING 11,922.70 ACRES

Approved SEP 10 1940, 193

A. L. UNIVERSITY RECORDS OFFICE

To Div. 207 for notation SEP 10 1940

Notations completed in 207 SEP 10 1940

Certified copy to State SEP 10 1940

State reports receipt

Carbon copy to Phoenix SEP 17 1940

Register reports receipt

State copies to Forest SEP 19 1940

Check report on State funds SEP 24 1940 - S.F.C.T.

APPROVED LIST NO. 207 OF SCHOOL INDEMNITY LANDS

ARIZONA

PHOENIX

Land District, District of, or as indemnity for, the corresponding

EXHIBITING the tracts selected by the State of in the Land District, District of, or as indemnity for, the corresponding school lands, or losses to its grant for the support of common schools, assigned as bases for the selections which were made under the provisions of the Act of Congress approved June 20, 1920 (36 Stat. 527).

CAUSE OF LOSS	DESCRIPTION OF BASES	SECTION	TOWNSHIP	RANGE	MERIDIAN	AREA OF TRACTS (Acres)	TOTAL AREA OF BASES (Acres)	DATE OF FILING	NUMBER OF LOTS	DESCRIPTION OF TRACTS SELECTED	SECTION	TOWNSHIP	RANGE	MERIDIAN	AREA OF TRACTS (Acres)	TOTAL AREA OF TRACTS (Acres)
National Forest	All	16	38 N.	2 W.	G. & S.R.	640 00	640 00	March 10, 1934	074173	SE 1/4, NE 1/4, SW 1/4, NW 1/4	20	14 S.	19 E.	G. & S.R.	160 00	640 00
Nat. Forest & Nat. Monument Government Withdrawal	NE 1/4, S 1/4, S 1/4 Part (north of Colorado River)	36	35 N.	1 W.	"	520 00	640 00	"	"	SE 1/4, NE 1/4, SW 1/4, NW 1/4	12	15 S.	10 E.	"	80 00	640 00
Executive Order No. 5339	S 1/4, SE 1/4	16	30 W.	14 W.	"	120 00	640 00	"	074193	SE 1/4, NE 1/4, SW 1/4, NW 1/4	25	13 S.	18 E.	"	240 00	640 00
National Forest	All	36	30 N.	16 W.	"	240 00	240 00	April 2, 1934	074484	NE 1/4, NW 1/4, SW 1/4	17	13 S.	18 E.	"	80 00	240 00
National Forest	All	16	22 S.	12 E.	"	640 00	640 00	April 26, 1934	074905	SE 1/4, NE 1/4, SW 1/4, NW 1/4	9	13 S.	18 E.	"	80 00	640 00
National Forest	Part of NE 1/4, SE 1/4, NW 1/4, SW 1/4	32	22 S.	12 E.	"	38 59	637 29	April 26, 1934	074906	SE 1/4, NE 1/4, SW 1/4, NW 1/4	27	6 S.	10 E.	"	200 00	637 29
National Forest	All	36	23 S.	20 E.	"	640 00	640 00	April 26, 1934	074911	SE 1/4, NE 1/4, SW 1/4, NW 1/4	4	18 S.	10 E.	"	460 00	640 00
National Forest	S 1/4 Lot 2, Part NE 1/4 SE 1/4, Lot 3, Lot 4, Part of Lot 2, Part of Lot 3, NW 1/4, Part of NE 1/4 NW 1/4	2, 32, 2, 16, 16, 32, 36	24 S., 18 S., 24 S., 24 S., 24 S., 20 S., 19 S.	12 E., 29 E., 12 E., 12 E., 12 E., 15 E., 31 E.	"	359 52, 8 81, 39 70, 39 87, 20 40, 4 09, 160 00, 9 89	642 28	April 26, 1934	074802	SE 1/4, NE 1/4, SW 1/4, NW 1/4, Lot 16, Lots 1, 2, 3, 4, 11, 12, 13 & 14, Lot 10	18, 6, 23	18 S., 19 S., 3 S.	10 E., 10 W.	"	200 00, 330 10, 26 05	642 28
National Forest	Part of Lot 1, Lot 5, S 1/4, S 1/4, SW 1/4, Part of Lot 3, Lot 4, Part of Lot 7	2, 2, 2, 2, 2	21 S., 21 S., 23 S., 22 S., 22 S.	16 E., 16 E., 9 E., 32 E., 32 E.	"	38 62, 199 62, 400 00, 6 84, 20 11, 12 84	639 79	April 26, 1934	074915	SE 1/4, NE 1/4, SW 1/4, NW 1/4, Lots 3, 4, S 1/4 NW 1/4, Lot 5	21, 21, 4, 6	5 S., 15 S., 13 S., 12 S.	28 E., 21 E., 20 E., 21 E.	"	30 40, 300 00, 80 00, 14 00	639 79
National Forest	S 1/4, Part of Lot 1, Part of Lot 2	2, 2, 2	23 S.	9 E.	"	80 00, 40 00, 80 00	160 00	April 26, 1934	074917	SE 1/4	5	16 S.	9 E.	"	20 00	160 00
National Forest	NE 1/4, SE 1/4, NW 1/4, SW 1/4, Part of NE 1/4	26	3 S.	30 E.	"	600 00, 38 00	638 00	April 26, 1934	074518	NE 1/4, SE 1/4, NW 1/4, SW 1/4, Lot 3	22, 4, 7	15 S., 14 S., 13 S.	20 E., 20 E., 20 E.	"	300 00, 80 00, 200 00	638 00
National Forest	Part of Lot 1, Part of Lot 2, Part of Lot 3, Part of Lot 4	36, 36, 36, 36	4 S., 3 S., 4 S., 4 S.	12 E., 30 E., 30 E., 30 E.	"	3 24, 15 39, 15 39, 15 39	635 29	April 26, 1934	074920	Lot 4, NE 1/4, NW 1/4, SW 1/4, SE 1/4	7, 17	12 S., 12 S.	20 E., 20 E.	"	20 00, 20 00, 20 00, 20 00	635 29
Carried Forward							6,138 00			Carried Forward						

285

Handwritten initials and "C.C.B."

DEPARTMENT OF THE INTERIOR

GENERAL LAND OFFICE

Washington, D. C.

SEP 5 - 1934

It is hereby certified that the tracts described in this list, No. 207, are embraced in the original lists on file in this office, of lands selected by the State of Arizona, pursuant to the laws of that State, in the Phoenix land district, as indemnity for losses in the northern and townships named, which school land indemnity selections are authorized by the act of Congress, cited.

It is further certified that the lands reported lost or deficient in this list and those selected in lieu thereof have been examined and compared with the township plats and tract books in this office, that the indemnity lands claimed have been found to be properly due the townships for which they are selected, and the selected lands are shown to be subject to such selection, being surveyed public lands within the limits of the State and free from adverse claims of record. Reports have been received from the Geological Survey and from Special Agents after field investigations suggested by the Geological Survey, indicating that the selected lands are not valuable for coal or other minerals.

Executive Order No. 6910 of November 26, 1934, temporarily withdrew all the unselected, unreserved, unappropriated public lands in the State of Arizona from settlement, location, sale or entry in furtherance of the act of June 28, 1934 (48 Stat. 1269). This withdrawal was made subject to existing valid rights.

Some of the selections were filed and allowed prior to the withdrawal of November 26, 1934, but completed after the date thereof. In view of departmental decision dated April 4, 1933 (35 L. R. 282), such withdrawal is not considered a bar to the approval of the selections. The remainder of the selections was completed prior to the withdrawal and is, therefore, not adversely affected thereby (35 L. R. 282).

Some of the selected lands are located within grazing districts, established subsequent to the filing and completion of the selections. The selected lands are not embraced in any other selection, withdrawal or reservation of record.

It is, therefore, recommended that this list containing 13,255.74 acres be approved subject to any valid intervening rights existing at date of selection, but accepting and reserving unto the United States rights of way over and across the selected lands, for ditches or canals constructed by authority of the United States, all as directed and required by the act of Congress approved August 24, 1890 (26 Stat. 381).

Handwritten signature: L. B. J. [unclear]

Approved SEP 10 1934

Handwritten signature: W. A. [unclear]
Acting Assistant Secretary

LIST NO. 208

INDEMNITY SCHOOL LAND SELECTIONS

TERRITORY, ARIZONA, LAND DISTRICT

EMBRACING 19,875.79 ACRES

Approved OCT 2 1940, 193
BY SP

.....
.....
.....
To Div. 10 for notation OCT 14 1940
Notations completed in 10 Oct 11, 1940 - L.H.C.
Certified copy to State OCT 23 1940
State reports receipt NOV 12 1940
Carbon copy to Phoenix OCT 24 1940
Register reports receipt NOV 6 1940
Photo copies to Forest OCT 24 1940
List noted on Index Sheet Oct. 23, 1940 - S.E.C.F.

APPROVED LIST NO. 208 OF SCHOOL INDEMNITY LANDS

EXHIBITING the tracts selected by the State of ARIZONA in the PINAL Land District, in lieu of, or as indemnity for, the corresponding school lands, or leases to its grant for the support of common schools, assigned as basis for the selections which were made under the provisions of the Act of Congress approved June 25, 1900 (31 Stat. 507).

CATEGORY OF LOSS	DESCRIPTION OF BASIS	SECTION	TOWNSHIP	RANGE	MERIDIAN	AREA OF TRACT (Acres)	Value of Basis (Acres)	DATE OF FILING	NUMBER OF LOT	DESCRIPTION OF TRACTS SELECTED	SECTION	TOWNSHIP	RANGE	MERIDIAN	AREA OF TRACT (Acres)	Value of Indemnity (Acres)			
Government Withdrawal	Part of N ₁ S ₁	32	32 N.	22 E.	G. & S. R.	220 00		March 21, 1934	074236	N ₁ S ₁ , S ₁ S ₁ , Lot 1, Lots 1, 2, 3, 4, S ₁ S ₁ , S ₁ S ₁ , S ₁ S ₁ .	10	12 E.	26 E.	G. & S. R.	300 00				
	Part of S ₁ S ₁	32	32 N.	22 E.	"	320 00					1	17 E.	15 E.	"	240 00	600 00			
	Part of S ₂ S ₁	32	32 N.	19 E.	"	14 87 38													
	Part of S ₂ S ₂	32	32 N.	19 E.	"	48 00													
National Forest	N ₁ S ₁	36	36 N.	1 W.	"	48 00	635 25	April 19, 1934	074899	Lots 1, 2, 3, S ₁ S ₁ , S ₁ S ₁ , Lot 1	5	35 E.	10 E.	"	620 77	630 00			
	Part of S ₁ S ₁	2	23 S.	11 E.	"	37 47													
	Lot 1, S ₁ S ₁ , S ₁ S ₁	2	23 S.	10 E.	"	277 93													
	Part of S ₁ S ₁	2	23 S.	16 E.	"	320 00													
	Part of Lot 2	2	23 S.	10 E.	"	4 57													
	Part of Lot 2	2	23 S.	10 E.	"	33													
	Lots 3, 4	2	23 S.	10 E.	"	77 52													
	Part of S ₁ S ₁	2	23 S.	16 E.	"	281 37													
	S ₁ S ₁	2	23 S.	16 E.	"	320 00													
	All	2	2 N.	15 E.	"		532 21				April 19, 1934	074861	Lots 1, 2, 3, 4, S ₁ S ₁ , S ₁ S ₁	31	36 E.	20 E.	"		
	All	36	2 N.	14 E.	"		600 00				May 9, 1934	074955	All	26	7 E.	30 E.	"		600 00
	All	36	2 N.	14 E.	"		600 00				May 9, 1934	074956	All	23	7 E.	30 E.	"		600 00
All	32	2 N.	14 E.	"		600 00	May 9, 1934	074957	All	22	7 E.	30 E.	"		600 00				
S ₁ S ₁ , S ₁ S ₁ , S ₁ S ₁ , S ₁ S ₁	16	4 S.	30 E.	"	280 00														
S ₁ S ₁ , S ₁ S ₁ , S ₁ S ₁	16	4 S.	30 E.	"	200 00			May 22, 1934	074960	S ₁ S ₁ , S ₁ S ₁ , S ₁ S ₁ , S ₁ S ₁ , S ₁ S ₁	7	6 E.	1 E.	"	166				
Part of S ₁ S ₁	16	2 N.	31 E.	"	120 00														
Part of S ₁ S ₁	16	4 S.	30 E.	"	27 65														
S ₁ S ₁ , S ₁ S ₁ , S ₁ S ₁ , S ₁ S ₁	32	1 S.	29 E.	"		600 00		June 7, 1934	074962	S ₁ S ₁ , S ₁ S ₁ , S ₁ S ₁ , S ₁ S ₁	31	14 E.	8 E.	"	480 00	600 00			
All	36	1 S.	28 E.	"		600 00		May 9, 1934	074968	All	34	6 E.	28 E.	"	160 00	600 00			
All	36	1 S.	15 E.	"		600 00		May 9, 1934	074969	S ₁ S ₁ , S ₁ S ₁ , S ₁ S ₁ , S ₁ S ₁ , S ₁ S ₁	25	10 E.	30 E.	"		600 00			
Part of S ₁ S ₁	36	1 S.	12 E.	"	219 59			May 9, 1934	074970	S ₁ S ₁ , S ₁ S ₁ , S ₁ S ₁ , S ₁ S ₁ , S ₁ S ₁	24	10 E.	30 E.	"	300 00	600 00			
S ₁ S ₁ , S ₁ S ₁ , Lots 2, 3, 4	36	1 S.	12 E.	"	320 00														
Part of Lot 4	36	1 S.	12 E.	"	8 16														
S ₁ S ₁	36	1 S.	14 E.	"	80 00		627 06												
Part of Lot 1	36	1 S.	12 E.	"	27 97														
S ₁ S ₁	36	1 S.	12 E.	"	40 00			May 9, 1934	074971	Lot 4, S ₁ S ₁ , S ₁ S ₁ , S ₁ S ₁	25	13 E.	27 E.	"	27 57	600 00			
S ₁ S ₁ , S ₁ S ₁ , S ₁ S ₁	36	1 S.	14 E.	"	360 00		627 97												
S ₁ S ₁ , S ₁ S ₁ , S ₁ S ₁	36	1 S.	15 E.	"		400 00		May 9, 1934	074973	S ₁ S ₁ , S ₁ S ₁ , S ₁ S ₁	31	12 E.	31 E.	"	100 00	600 00			
Lots 1, 2, 3, 4	2	1 S.	15 E.	"	457	580 00		May 9, 1934	074975	Lots 1, 2, 3, 4, S ₁ S ₁	2	13 E.	30 E.	"	100 00	600 00			
Part of S ₁ S ₁	2	1 S.	15 E.	"	100 00														
Part of S ₁ S ₁	2	1 S.	15 E.	"	100 00														
All	2	1 S.	15 E.	"		400 00		May 9, 1934	074976	S ₁ S ₁ , S ₁ S ₁	2	13 E.	30 E.	"	100 00	600 00			
Part of S ₁ S ₁	2	1 S.	15 E.	"		100 00													
Part of S ₁ S ₁	2	1 S.	15 E.	"		100 00													
All	2	1 S.	15 E.	"		100 00		May 9, 1934	074977	Lots 1, 2, 3, 4, S ₁ S ₁ , S ₁ S ₁	2	13 E.	30 E.	"	100 00	600 00			

GENERAL LAND OFFICE
No. 2054

MINERAL CERTIFICATE
No. 819

THE UNITED STATES OF AMERICA,

To all to whom these Presents shall come, Greeting:

WHEREAS, In pursuance of the provisions of the Revised Statutes of the United States, Chapter Six, Title Thirty-two, and legislation supplemental thereto, there have been deposited in the GENERAL LAND OFFICE of the United States the Plat and Field Notes of survey and the Certificate No. 819 of the Register of the Land Office at Tucson in the Territory of Arizona accompanied by other evidence whereby it appears that the Troy-Mammoth Copper Company

did, on the twenty-third day of September A. D. 1904, duly enter and pay for that certain mining claim or premises, known as the Troy and Homestake lode mining claim

designated by the Surveyor General as Lot No. 1621, embracing a portion of the unsurveyed public domain

in the Riverside Mining District, in the County of Pinal and Territory of Arizona, in the District of Lands subject to sale at Tucson and bounded, described, and platted as follows, with magnetic variation *South*

degrees east
Beginning for the description of the Troy lode claim at corner No. 1, a pine post four inches square marked 1-1621, from which U. S. location monument, No. 1 bears south thirty-eight degrees and fifty minutes west six hundred and seventy feet distant.

Thence first course north twenty-nine degrees and fifty-five minutes west six hundred and fifty feet to corner No. 2, a pine post four inches square marked 2-1621

Thence second course south sixty degrees and five minutes west one thousand five hundred feet to corner No. 3, a pine

1866-10-1

the said
requisite herebefore
tion
or apex of which
course may so far
That the right of
real as lie between
les, or ledges: And
surface of a claim
unities and appur-
in here
d to the following
proprietor of any
s, should the same
removing the ore
rights for mining,
n with such water
ts. And there be
e authority of the
gion may
nage, and other
RESIDENT OF THE
GENERAL LAND OFFICE
-eight
ic thousand nine
EVIDENCE OF THE
th
Lean
Secretary
at Land Office

post four inches square marked 3-1621, from which discovery shaft bears south forty-seven degrees and fifty minutes east three hundred and sixteen feet distant

Thence third course south twenty-nine degrees and fifty-five minutes east six hundred feet to corner No 4 a pine post four inches square marked 4-1621

Thence fourth course north sixty degrees and five minutes east one thousand and five hundred feet to corner No 1 the place of beginning the survey of the lode claim as above described extending one thousand five hundred feet in length along said Troy vein or lode

Beginning for the description of the Homestake lode claim at corner No 1 identical with No 1 of said Troy lode claim

Thence first course, south twenty-nine degrees and fifty-five minutes east six hundred feet to corner No 2, a pine post four inches square marked 2-1621

Thence second course south sixty degrees and five minutes west one thousand five hundred feet to corner No 3 a pine post four inches square marked 3-1621

Thence third course north twenty-nine degrees and fifty-five minutes west six hundred feet to corner No 4 identical with corner No 4 of said Troy lode claim from which discovery shaft bears south eighty-seven degrees and thirty-five minutes east five hundred and fifty-eight feet distant

Thence fourth course north sixty degrees and five minutes east one thousand five hundred feet to corner No 1 the place of beginning the survey of the lode claim as above described extending one thousand five hundred feet in length along said Homestake vein or lode

Said lot No 1621 containing forty-one acres and three hundred and twenty-two thousandths of an acre of land more or less

7-17-1891

1860/11-5

676

and
des
Q
veit
lie i
dep
pos
vert
so c
pro
own
ten
con
oth
in i
frot
agri
right
rese
Un
pro
nee
Un
to 1

NOW KNOW YE, That there is therewith hereby GRANTED by the UNITED STATES unto the said

Troy - Manhattan Copper Company

and to *its successors* and assigns, the said mining premises herebefore described, and not expressly excepted from these presents, and all that portion of the said *Troy and Home States*

vein, lode, or ledge, and of all other veins, lodes, and ledges, throughout their entire depth, the top or apex of which lie inside of the surface boundary lines of said granted premises in said Lot No. *1621*

extended downward vertically, although such veins, lodes, or ledges in their downward course may so far depart from a perpendicular as to extend outside the vertical side lines of said premises: *Provided*, That the right of possession to such outside parts of said veins, lodes, or ledges, shall be confined to such portions thereof as lie between vertical planes drawn downward through the end lines of said Lot No. *1621* so continued in their own direction that such planes will intersect such exterior parts of said veins, lodes, or ledges: *And provided further*, That nothing herein contained shall authorize the grantee herein to enter upon the surface of a claim owned or possessed by another.

TO HAVE AND TO HOLD said mining premises, together with all the rights, privileges, immunities, and appurtenances of whatsoever nature thereunto belonging unto the said grantee above named and to *its successors* and assigns forever; subject nevertheless to the above-mentioned and to the following conditions and stipulations:

First. That the premises hereby granted, with the exception of the surface, may be entered by the proprietor of any other vein, lode, or ledge, the top or apex of which lies outside of the boundary of said granted premises, should the same in its dip be found to penetrate, intersect, or extend into said premises, for the purpose of extracting and removing the ore from such other vein, lode, or ledge.

Second. That the premises hereby granted shall be held subject to any vested and accrued water rights for mining, agricultural, manufacturing, or other purposes, and rights to ditches and reservoirs used in connection with such water rights as may be recognized and acknowledged by the local laws, customs, and decisions of the courts. And there is reserved from the lands hereby granted, a right of way thereon for ditches or canals constructed by the authority of the United States.

Third. That in the absence of necessary legislation by Congress, the Legislature of *Arizona* may provide rules for working the mining claim or premises hereby granted, involving easements, drainage, and other necessary means to its complete development.

IN TESTIMONY WHEREOF I, *Theodore Roosevelt*, PRESIDENT OF THE UNITED STATES OF AMERICA, have caused these letters to be made PAYENT, and the SEAL OF THE GENERAL LAND OFFICE to be hereunto affixed.

GIVEN under my hand, at the City of Washington, the *twenty eighth* day of *June* in the year of our Lord one thousand nine hundred and *five*, and of the INDEPENDENCE of the UNITED STATES the one hundred and *twenty ninth*

BY THE PRESIDENT: *T. Roosevelt*

By *F. M. McKean* Secretary
G. H. Brush
Recorder of the General Land Office

Seal

1800101-3

GENERAL LAND OFFICE

No. 42055

MINERAL CERTIFICATE

No. 820

THE UNITED STATES OF AMERICA,

To all to whom these presents shall come, Greeting:

WHEREAS, In pursuance of the provisions of the Revised Statutes of the United States, Chapter Six, Title Thirty-two, and legislation supplemental thereto, there have been deposited in the GENERAL LAND OFFICE of the United States the Plat and Field Notes of survey and the Certificate No. 820 of the Register of the Land Office at Tucson in the Territory of Arizona accompanied by other evidence whereby it appears that the Troy Manhattan Lepper Company

did, on the twenty third day of September, A. D. 1904 duly enter and pay for that certain mining claim or premises, known as the Helimax Lepper Mine No 3 lode mining claim

designated by the Surveyor General as Lot No. 1622, embracing a portion of the unsurveyed public domain

in the Riverside Mining District, in the County of Pinal and Territory of Arizona in the District of Lands subject to sale at Tucson and bounded, described, and platted as follows, with magnetic variation fourteen degrees east

BEGINNING At corner No 1, a pine post four inches square marked 1-1622 from which U. S. location monument No 1 bears south seventy degrees and forty minutes east one thousand eight hundred and sixty one feet distant.

Thence first course north forty-three degrees and fifty-seven minutes west six hundred feet to corner No 2 a pine post four inches square marked 2-1622.

Thence second course south fifty

186010/4

No 3 a pine post four inches square marked
3-1622

Thence second course south fifty five
degrees and thirty one minutes west one thousand
and five hundred feet to corner No 3, a pine
post four inches square marked 3-1622

Thence third course south forty
three degrees and fifty seven minutes east
six hundred feet to corner No 4, a pine
post four inches square marked 4-1622
from which discovery shaft bears north
twenty six degrees east six hundred
and twenty feet distant.

Thence fourth course north fifty five
degrees and thirty one minutes east one
thousand five hundred feet to corner No 1
the place of beginning; said lot No 1622
extending one thousand five hundred feet in
length along said limerick Copper Mine
No 3 vein or lode and containing twenty
acres and forty hundredths of an acre
of land, more or less.

1866-1-5

NOW KNOW YE, That there is therefore hereby GRANTED by the UNITED STATES unto the said

Tracy Manhattan Copper Company

and to *its successors* and assigns, the said mining premises hereinbefore described, and not expressly excepted from these presents, and all that portion of the said *Delmar* *Copper Mine No 3*

vein, lode, or ledge, and of all other veins, lodes, and ledges, throughout their entire depth, the tops or apices of which lie inside of the surface boundary lines of said granted premises in said Lot No. *1622* extended downward vertically, although such veins, lodes, or ledges in their downward course may so far depart from a perpendicular as to extend outside the vertical side lines of said premises: *Provided*, That the right of possession to such outside parts of said veins, lodes, or ledges, shall be confined to such portions thereof as lie between vertical planes drawn downward through the end lines of said Lot No. *1622* so continued in their own direction that such planes will intersect such exterior parts of said veins, lodes, or ledges: *And provided further*, That nothing herein contained shall authorize the grantee herein to enter upon the surface of a claim owned or possessed by another.

TO HAVE AND TO HOLD said mining premises, together with all the rights, privileges, immunities, and appurtenances of whatsoever nature thereunto belonging unto the said grantee above named and to *its successors* and assigns forever; subject nevertheless to the above-mentioned and to the following conditions and stipulations:

- First*. That the premises hereby granted, *with the exception of the surface*, may be entered by the proprietor of any other vein, lode, or ledge, the top or apex of which lies outside of the boundary of said granted premises, should the same in its dip be found to penetrate, intersect, or extend into said premises, for the purpose of extracting and removing the ore from such other vein, lode, or ledge.
- Second*. That the premises hereby granted shall be held subject to any vested and accrued water rights for mining, agricultural, manufacturing, or other purposes, and rights to ditches and reservoirs used in connection with such water rights as may be recognized and acknowledged by the local laws, customs, and decisions of the courts. And there is reserved from the lands hereby granted, a right of way thereon for ditches or canals constructed by the authority of the United States.
- Third*. That in the absence of necessary legislation by Congress, the Legislature of *Arizona* may provide rules for working the mining claim or premises hereby granted, involving easements, drainage, and other necessary means to its complete development.

IN TESTIMONY WHEREOF I, *Theodore Roosevelt*, PRESIDENT OF THE UNITED STATES OF AMERICA, have caused these letters to be made PATENT, and the SEAL OF THE GENERAL LAND OFFICE to be hereunto affixed.

GIVEN under my hand, at the City of Washington, the *twenty eighth* day of *June* in the year of our Lord one thousand nine hundred and *five*, and of the INDEPENDENCE OF THE UNITED STATES the one hundred and *twenty-ninth*

Seal

BY THE PRESIDENT: *Theodore Roosevelt*
By *F. M. McKean* Secretary

18601017-6
18601010981